00108197



Digitized with financial assistance from the
Government of Maharashtra
on 18 July, 2018

FORTY-EIGHTH

ANNUAL REPORT

OF THE

REGISTRAR-GENERAL

OF

BIRTHS, DEATHS, AND MARRIAGES

IN ENGLAND.

10819?

(1885.)

Presented to both Houses of Parliament by Command of Her Majesty.



PRINTED FOR HER MAJESTY'S STATIONERY OFFICE,
BY EYRE AND SPOTTISWOODE,
PRINTERS TO THE QUEEN'S MOST EXCELLENT MAJESTY.

And to be purchased, either directly or through any Bookseller, from
EYRE AND SPOTTISWOODE, EAST HARDING STREET, FLEET STREET, E.C., and
32, ABINGDON STREET, WESTMINSTER, S.W.; or
ADAM AND CHARLES BLACK, NORTH BRIDGE, EDINBURGH; or
HODGES, FIGGIS, & Co., 104, GRAFTON STREET, DUBLIN.

1886.

[C.—4896.] *Price* 1*s.* 9*d.*

00108197

CONTENTS

OF THE

REGISTRAR GENERAL'S ANNUAL REPORT FOR 1885.

REPORT:— PAGE

INCREASE of POPULATION iii

MARRIAGES. Marriage-rate; Relation between Marriage Rate and commercial activity; Forms of Marriage; Marriages of Jews; Previous condition of Persons married; Ages of Persons married, and their variation in different occupations; Signatures in Marriage Registers; Certified Places of Worship; Buildings registered for the Solemnisation of Marriages . . . . . v-x

BIRTHS. Numbers and Rates; Sex; Illegitimate Births xi

DEATHS. General death-rate; Sex; Ages; Infant Mortality; Urban and Rural Mortality; Registered Causes of Death; Decline of Scarlet Fever Mortality; Deaths and Death-rates from Hydrophobia; Mortality Statistics of Diabetes; Certification of Causes of Death . xi-xxiii

PROGRESS of REGISTRATION. Aggregate Number of NAMES on the REGISTERS; NUMBER of SEARCHES in the Registers and of CERTIFICATES granted at the CENTRAL OFFICE . . . . . xxiii-xxiv

THE ARMY AND NAVY. STRENGTH and MORTALITY of the ARMY at HOME and ABROAD; STRENGTH and MORTALITY of the NAVY . xxiv

BIRTHS and DEATHS of BRITISH SUBJECTS at SEA; MARINE REGISTER BOOK; MORTALITY of MERCANTILE MARINE . . . . xxiv-xxv

INTERNATIONAL VITAL STATISTICS. Marriage, Birth, and Death Rates xxv

METEOROLOGY; Remarks by James Glaisher, Esq., F.R.S. . . . xxvi-xxviii

PRELIMINARY TABLES . . . . . xxix-cvii

ABSTRACTS:—

BIRTHS (distinguishing Legitimate and Illegitimate) DEATHS and MARRIAGES Registered in England, in Registration Divisions, Counties, and Districts; and BIRTHS and DEATHS in sub-districts . 1-63

MARRIAGES, Analysis of, in Registration Divisions and Counties, distinguishing the mode of Solemnisation; the number in each quarter of the year; the Civil Condition of Persons married; those of Full and not of Full Age; and the Signatures in the Marriage Register 64-67

AGES of Persons married, distinguishing those of Bachelors, Spinsters, Widowers, Widows 68-70

DEATHS of Males and Females in Public Institutions. . . . 74-92

DEATHS of Males and Females at different Age-periods in REGISTRATION DIVISIONS and COUNTIES 93-103

CAUSES of DEATH of Males and Females in England and Wales at different Age-periods 105-113

A 23235. Wt. 8604.

ABSTRACTS—*continued.* PAGE

Causes of Death of Males and Females in London at different Age-periods 114–121

Causes of Death of Males and Females in each Registration County 122–145

Deaths from certain Selected Causes, and Inquest Cases, in Registration Divisions, Counties, and Districts . . 146–178

Deaths from Accident and Negligence, distinguishing Sex and Age . 179–185

Deaths from Suicide, distinguishing Sex, Age, and Method . . . 186–187

Deaths from Murder, distinguishing Sex, Age, and Method . . 188–189

Deaths from Manslaughter, distinguishing Sex, Age, and Method . . 190–191

Indexes of Districts, Sub-districts, and of certain Towns, referring to Numbers used in the several Tables of Abstracts 192–207

Alphabetical Index to Report and Tables 208–224

REPORT

TO

The Right Honourable CHARLES T. RITCHIE, M.P., President of the Local Government Board, &c. &c.

General Register Office, Somerset House,
21st December, 1886.

(1885.)

SIR,

I HAVE the honour to submit to you the following report on the births, deaths, and marriages, registered in England and Wales in the year 1885.

Increase of Population.—The births and deaths registered in the year numbered respectively 894,270 and 522,750, so that the natural increment, or excess of births over deaths, was 371,520, and equal to 1·36 per cent. of the estimated population at the beginning of the year. The population of England and Wales, as enumerated in April 1881, consisted of 25,974,439 persons. The excess of births over deaths from that date to the middle of 1885 was 1,594,611; so that the population at the later date, if its growth were determined simply by the balance between births and deaths, would have been 27,569,050. This, however, takes no account of emigration and immigration; and, as there are no data for determining with accuracy the balance between these two factors, the best method of estimating the population is to assume that the rate of growth which existed in the last intercensal period has been maintained in the years that have since elapsed. On this, which is the usual, hypothesis the population of England and Wales in the middle of 1885 consisted of 27,499,041 persons, of whom 13,381,817 were males, and 14,117,224 were females. It is on this population that the rates in this report have been calculated.

MARRIAGES.

The marriages registered in 1885 numbered 197,745, giving a rate of 14·4 persons married to 1000 living. This was the lowest marriage-rate recorded since civil registration began, and had only once been equalled, namely in 1879. In the quinquennium 1881–5, the rate averaged only 15·1, having been 15·3 and 17·1 in the two immediately preceding quinquennia, and having averaged 16·3 in the 48 years since civil registration began. (Tables 2 and 3.)

It has been pointed out in several previous reports (see especially 44th Annual Report, p. vi.) that the statement frequently made, that marriages increase as the price of food diminishes, though it may have been true in England in earlier periods, and may perhaps still be true in some other countries, is certainly not a correct statement of the fluctuations that have

occurred for many years past in this country. Indeed the very opposite has been the case, and the marriage-rate has on the whole varied not inversely but directly with the price of food, or rather of wheat. (Table A.)

TABLE A.—MARRIAGE-RATE, BRITISH EXPORTS and IMPORTS, PRICE of WHEAT, and amount cleared at the London Bankers' Clearing House, 1860–85.*

YEARS.	Marriage-rate.	Value per Head of Population of United Kingdom.			Average Price of Wheat per Quarter.	Amount cleared at the Bankers' Clearing House per Head of Population.
		Exports of British Produce.	Imports.	Total Exports and Imports.		
Cols.	1.	2.	3.	4.	5.	6.
		£ s. d.	£ s. d.	£ s. d.	s. d.	£
1860	17·1	4 14 5	7 6 4	13 0 8	53 3	—
1861	16·3	4 6 4	7 10 1	13 0 3	55 4	—
1862	16·1	4 4 10	7 14 4	13 8 0	55 5	—
1863	16·8	4 19 6	8 8 11	15 2 7	44 8	—
1864	17·2	5 8 1	9 5 8	16 8 7	40 2	—
1865	17·5	5 10 10	9 1 2	16 7 5	41 9	—
1866	17·5	6 5 4	9 15 11	17 14 5	49 11	—
1867	16·5	5 19 0	9 1 0	16 9 6	64 5	—
1868	16·1	5 17 1	9 12 1	17 0 6	63 9	158
1869	15·9	6 2 8	9 10 9	17 3 9	48 2	162
1870	16·1	6 7 8	9 14 1	17 10 3	46 10	174
1871	16·7	7 1 5	10 9 10	19 9 6	56 10	210
1872	17·4	8 0 10	11 2 7	21 0 0	57 1	255
1873	17·6	7 18 7	11 10 10	21 4 2	58 8	264
1874	17·0	7 7 5	11 7 9	20 11 0	55 9	249
1875	16·7	6 16 2	11 7 10	19 19 4	45 2	235
1876	16·5	6 0 11	11 6 1	19 0 10	46 2	203
1877	15·7	5 18 6	11 15 0	19 5 5	56 9	203
1878	15·2	5 13 8	10 17 5	18 2 1	46 5	200
1879	14·4	5 11 9	10 11 9	17 16 10	43 10	195
1880	14·9	6 8 11	11 17 8	20 3 3	44 4	222
1881	15·1	6 14 0	11 7 4	19 17 5	45 4	243
1882	15·5	6 16 10	11 14 0	20 7 8	45 0	236
1883	15·4	6 14 3	11 19 9	20 11 3	41 7	221
1884	15·1	6 9 7	10 16 11	19 1 6	35 8	214
1885	14·4	5 17 3	10 4 3	17 13 7	32 10	200

* The figures in the marriage-rate column are not strictly comparable with those in the value columns, inasmuch as the former relate only to England and Wales, while the latter relate to the whole of the United Kingdom. The figures in the value columns are derived from the Board of Trade Statistical Abstracts. The figures showing the amount cleared at the London Bankers' Clearing House are calculated upon the population of England and Wales, and are also derived from the Board of Trade Statistical Abstracts.

The year 1885 was an additional example of this; for in it the marriage-rate and the price of wheat both fell very considerably. What may be the explanation of this is a question for political economists; the following suggestion may, however, be offered. So long as the standard of living is extremely low among the working classes, the question of marrying or not marrying is decided simply by the possibility or probability of getting sufficient food, and consequently the price of food is then the main factor in determining the marriage-rate; but when the standard of living has been very considerably raised, as it has been shown to have been among the working classes in this country in recent years,* mere sufficiency of food is no longer held to be an adequate justification of marriage, and consequently

* See Mr. Giffen's papers in the Journal of the Statistical Society, vol. xlvi., part iv., and vol. xlix., part i.

the price of wheat ceases to be the one determining factor, and becomes quite subordinate to the more important factor, the amount of wages; and as this is determined by the demand for labour, and this again, speaking generally, by the amount and value of goods produced and exported, the marriage-rate fluctuates with the exports of British goods, rather than with the cheapness of food. This, however, would only explain why marriages do not increase when food is cheap; and would not explain why they increase, as they apparently do on the whole, when food is dear. The suggestion was made in a former report, and, though not very satisfactory, may here be repeated, that with increased exports, that is with increased wages or increased number of persons earning wages, there is a greater consumption of bread, and a consequent rise in the price of wheat. The whole question, however, seems to be one that requires and deserves the attention of experts.

Forms of Marriage.—Of the 197,745 marriages celebrated in 1885, 139,913, or 70·8 per cent., were solemnised according to the rites of the Established Church, and 57,832, or 29·2 per cent., otherwise. The proportions in the immediately preceding year had been 70·7 and 29·3 respectively; and, though the difference between the two years was so excessively small, it is still noteworthy as being the only occasion, save two, since civil registration began in which the proportion of Church marriages to total marriages showed an increase on the preceding year. (Table 6.)

The following Table (Table B.) shows what proportions of the Church marriages were by licence, banns, and Superintendent Registrar's certificate, respectively. It will be noted that the proportion of marriages by banns increased at the expense of the marriages by licence, as had been the case continuously since 1856–60.

TABLE B. — OF 100 CHURCH MARRIAGES, the PROPORTION by SPECIAL LICENCE, LICENCE, BANNS, and by SUPERINTENDENT REGISTRAR'S CERTIFICATE, 1841–85.*

PERIODS OF FIVE YEARS.	Total.	Special Licence.	Licence.	Banns.	Superintendent Registrar's Certificate.
1841–45	100	·01	15·42	83·28	1·29
1846–50	100	·01	15·47	82·39	2·13
1851–55	100	·01	15·58	81·53	2·88
1856–60	100	·01	16·01	80·88	3·10
1861–65	100	·01	14·93	81·94	3·12
1866–70	100	·01	13·56	83·43	3·00
1871–75	100	·01	11·58	85·71	2·70
1876–80	100	·02	11·17	86·34	2·47
1881–85	100	·05	8·87	88·59	2·49
Year 1881	100	·04	9·61	87·76	2·59
„ 1882	100	·05	9·12	88·42	2·41
„ 1883	100	04	8·86	88·55	2·55
„ 1884	100	·05	8·47	89·04	2·44
„ 1885	100	·05	8·29	89·22	2·44

* The Church marriages not otherwise described have been proportionally distributed over the headings "Special Licence," "Licence," &c.

In 507 of the Church marriages the officiating clergymen neglected to enter in the register the particulars required for the accurate construction of the above Table; an increase of carelessness on the part of clergymen, as compared with the two preceding years. (Table 5.)

It is noticeable that while the marriages in the Established Church, the Roman Catholic marriages, the Quaker marriages, the marriages of other Christian denominations, and the marriages in the Superintendent Registrars' offices, each and all show decline, the marriages of Jews show exceptionally (Table 5) a considerable increase. They have risen every year since 1879, and, if the number for that year be compared with the number for 1885, it will be found that the increase in the six years has been no less than 39 per cent. It is believed that this increase is due to two causes, namely, an increase in the number of Jews in this country owing to immigration from persecuted districts abroad, and secondly a reduction in the fees for marriage by Jewish rites, owing to which a smaller proportion of Jewish marriages takes place in Superintendent Registrars' offices.

In the 44th Annual Report some particulars were given as to the distribution of marriages by months and days. To the facts there stated it may be further added, that the prejudice against marrying in May is felt by the Jews no less than by the general population; and further that there is a period of three weeks later in the year when no Jewish marriages are celebrated; namely, the anniversary of the three weeks which elapsed between the taking of the walls of Jerusalem and the destruction of the Temple. As regards days of the week, by far the largest number of Jewish marriages are, and have been from time immemorial, celebrated on Wednesdays, some few on Tuesdays and Sundays. Thus, of 285 Jewish weddings in 1885 in the City of London, 215 were on Wednesdays, 37 on Sundays, 33 on Tuesdays, and none on any other day of the week.

First Marriages; Re-marriages.—Of the 197,745 men whose marriages were recorded in 1885, 172,681,* or 87·3 per cent., were bachelors, and 25,064, or 12·7 per cent., were widowers. Of the 172,681 bachelors, 164,812, or 95·4 per cent., married spinsters, and 7869, or 4·6 per cent., married widows. Of the 25,064 widowers who re-married, 15,510, or 61·9 per cent., married spinsters, and 9554, or 38·1 per cent., married widows.

Of the 197,745 women whose marriages were recorded in 1885, 180,322,* or 91·2 per cent., were spinsters, and 17,423, or 8·8 per cent., were widows. Of the 180,322 spinsters who married, 164,812 or 91·4 per cent., married bachelors, and 15,510, or 8·6 per cent., married widowers. Of the 17,423 widows who re-married, 7869, or 45·2 per cent., married bachelors, and 9554, or 54·8 per cent., married widowers.

As compared with the returns for 1884, the numbers of marriages of bachelors, of spinsters, of widowers, and of widows, all showed a decline.

Marriages of Divorced Persons.—The number of persons married in the year who were described as divorced was 170, and included 92 men and 78 women. This was an increase of 42 per cent. upon the number in 1884. Of the 92 divorced men, 66 married spinsters, 19 married widows, and 7 married divorced women. Of the 78 divorced women, 55 married bachelors, 16 married widowers, and 7 married divorced men.

Ages at Marriage.—In 16,168, or 8·2 per cent., of the marriages, the ages of both the contracting parties were not inserted in the register. The mean age at marriage of the remaining 181,577 couples was 28·2 years for the men and 25·9 for the women. The mean age of the widowers was 43·6 and of the widows 40·0; while that of the bachelors was 26·1 and of the spinsters 24·6 years. In 1873, a year of great prosperity and of maximum marriage-rate, the mean age of bachelors at marriage was 25·6 and of spinsters 24·2, and these mean ages were the lowest

* The 92 divorced men who re-married in the year are here counted as bachelors nd the 78 divorced women as spinsters.

recorded. But, from that date, with the fall of the marriage-rate, has simultaneously been recorded a gradual rise in the mean ages, until in 1885 the figures given above were reached, these being the highest as yet recorded. Marriages have become not only fewer, but are delayed to a somewhat more advanced age.

It is a matter of common observation that among working men marriage is not only more general but takes place at an earlier age than is the case among the upper and middle classes; but there do not appear to be any precise statistics bearing on the subject. The following Table, therefore, based upon a large number of marriages of bachelors registered in 1884–85, may be of some interest. It gives the proportion of marriages at different ages per 1000 marriages at all ages in several groups of men following different occupations. It shows, for instance, that in 169 out of 1000 marriages of miners the bridegroom is under age, and in 535 more is between 21 and 25 years of age; whereas among the professional and independent class in only 7 per 1000 marriages is the bridegroom under age, and in only 144 more between 21 and 25 years of age. It is necessary, however, to note that the Table can only be used for such comparative purposes with some caution; inasmuch as the age-distribution of the men employed differs itself very much in different groups. For instance, to take an extreme example, it would be utterly fallacious to compare the ages at marriage of 1000 clergymen with the ages at marriage of 1000 labourers, for there are no clergymen under 23 years of age, whereas a very large proportion of labourers are under this age.

To meet this difficulty, so far as possible, in the professional group have been included students of law, medicine, theology, &c., as also all men returned simply as gentlemen; so also with shopkeepers have been included shopmen; and with farmers their sons or near relatives living with them. By such expedients something has been done to equalise the several groups in respect of age-distribution; still the equalisation can only have been partial, and consequently, as before said, comparison between the several groups in respect of marriage-age distribution must be conducted with much caution, and small differences must certainly be disregarded.

The figures, however, show clearly at what very early ages working men undertake the expense of marriage, and how very much later the more prudent classes venture to do so.

TABLE C.—MARRIAGE AGES OF BACHELORS IN DIFFERENT OCCUPATIONS, 1884–85.

AGES.	Miners.	Textile Factory Hands.	Labourers.	Artisans.	Shoemakers and Tailors.	Shopkeepers and Shopmen.	Commercial Clerks.	Farmers and Farmers' Sons.	Professional and Independent Class.	All Males. (1885.)
ALL AGES -	1,000	1,000	1,000	1,000	1,000	1,000	1,000	1,000	1,000	1,000
Under age - -	169	144	121	109	172	55	27	31	7	86
21–25 - - -	535	558	455	489	477	412	432	253	144	455
25–30 - - -	228	205	277	278	232	323	379	349	376	306
30–35 - - -	47	58	88	73	76	128	130	217	272	95
35–40 - - -	14	16	29	25	23	53	13	75	98	33
40–45 - - -	6	12	18	17	6	19	11	47	43	14
45–50 - - -	—	5	7	4	8	6	6	14	26	6
50 and upwards -	1	2	5	5	6	4	2	14	34	5

The ages, though only given in the Table by quinquennia, were abstracted by single years; and it was found that the year of life in which the largest number of marriages occur among miners, textile factory hands, labourers, and artisans is the 22nd year of life; that is to say, they marry as soon as they are of legal age and can dispense with their parents' consent. After this year of maximum the proportion of marriages in these groups declines very rapidly year by year. In the other groups the year of maximum falls somewhat later, being latest of all in the professional and independent class, where it occurs in the 28th year, and the fall from the maximum in after years is much more gradual. The mean age at marriage in the several groups was as follows:—

Miners	23·56 years.
Textile hands	23·88 „
Shoemakers and Tailors	24·42 „
Artisans	24·85 „
Labourers	25·06 „
Commercial Clerks	25·75 „
Shopkeepers, Shopmen	26·17 „
Farmers and Sons	28·73 „
Professional and Independent class	30·72 „

As regards one of the groups, viz., the professional and independent class, some statistics exist for comparison with earlier periods. Mr. C. Ansell* made inquiry many years back into the mean age at marriage of bachelors in this class, and found it to be 29·95 for the period between 1840 and 1871, and gave reasons for believing that prior to this period the mean age had been lower. There are no available statistics as to the mean age in former periods of the other groups; but seeing that the mean age of bachelors generally at marriage has increased, and seeing that the bulk of the marriages are marriages of working men, we may assume with much certainty that in these classes also, low as the mean age at marriage still is, it is higher than it was farther back.

Signature in Marriage Register.—Of the men who married in the year, 10·7 per cent., and of the women 12·9 per cent., were unable to sign their names in the register; this gives a mean for the two sexes of 11·8 per cent. In 1870 the proportion was 23·6 per cent., or exactly double, and in 1855 it was 35·4, or exactly treble, the proportion in 1885; so that the illiterates have diminished 50 per cent. in the space of 15 years, and 67 per cent. in the space of 30 years. The improvement has been greater among the women than among the men; for thirty years back there were 140 illiterate brides to 100 illiterate bridegrooms, whereas in 1885 the proportion was only 121 to 100.

Certified Places of Worship.—The number of places of worship (not belonging to the Established Church) on 31st December 1885, certified under Acts 15 & 16 Vict. c. 36, and 18 & 19 Vict. c. 81, was 24,075. During the year 755 new buildings were registered, while 118 were removed from the register by cancellation; the net increase during the year was therefore 637.

Buildings registered for the Solemnisation of Marriages.—The number of buildings registered for the solemnisation of marriages by other rites than those of the Established Church, standing on the register at the end of 1885, was 9593 (Table 11), showing an increase of 216 during the year.

* Statistics of Families in the Upper and Professional Classes, p. 44.

Births.

The births registered in the year numbered 894,270, and were in the proportion of 32·5 to 1000 persons living. This is the lowest birth-rate recorded since 1848, when the rate was 32·4. With the exception of an insignificant rise in 1884, the rate has fallen continuously year by year since 1876. (Table 2.)

The rate varied from 27·3 in North Wales, 27·5 in Herefordshire, and 27·6 in Sussex, to 36·4 in Staffordshire, 36·6 in Monmouthshire, 36·7 in Durham, and 36·9 in Nottinghamshire. (Table 14.)

Sex.—The male births numbered 455,809, and the female births numbered 438,461, the former being to the latter in the proportion of 1040 to 1000, the mean proportion having been 1038 to 1000 in the previous ten years. (Table 16.)

Illegitimate Births.—The infants registered in the year as born out of wedlock numbered 42,793, and were in the proportion of 1·56 per 1000 persons living. This is the lowest illegitimate birth-rate as yet recorded (Table 13), and is the more satisfactory as the long continued fall in the marriage-rate might have been expected to lead to a contrary result. The proportion of illegitimate to total births in England and Wales was 4·8 to 100, but was as high as 6·9 in North Wales, 7·0 in Norfolk, 7·5 in Cumberland, 7·7 in Herefordshire, and 9·1 in Shropshire. (Table 15.) Thus, while in round numbers one in twenty-one infants born in the whole country was born out of wedlock, the proportion in Shropshire was one in eleven. This county always shows an unhappy pre-eminence in the proportion of illegitimate to total births, but this proportion of one to eleven is higher than any registered in the ten preceding years (1875–84) either in that or in any other county. (Table 15.)

Deaths.

The deaths registered in the year numbered 522,750, and were in the proportion of 19·0 to 1000 persons living. Only once previously had a death-rate so low as this been recorded, namely in 1881, when the rate was 18·9.

This was the fifth consecutive year in which the death-rate did not exceed 19·6, the lowest death-rate recorded in any year previously to this quinquennium having been 20·3. (Table 2.) The mean rate in the whole quinquennium, 1881–5, was only 19·3; a further and considerable step in the continuous decline of mortality shown in the successive quinquennia since 1861–5. (Table 3).

The rate varied very greatly in different parts of the country, and ranged from 15·6 in Sussex, 16·1 in Surrey (extra Met.) and 16·5 in Lincolnshire, to 20·0 in South Wales, 20·7 in Monmouthshire, 21·2 in Lancashire, and 21·6 in Northumberland. The rate was somewhat above the average of the ten preceding years in Kent (extra Met.), Oxfordshire, Bedfordshire, Essex, Dorsetshire, Devonshire, Somersetshire, and Northumberland, while in Hertfordshire and in Westmorland the mortality tallied with the average; but in each of the other registration counties it showed a decline. (Table 22.)

Sex.—The decline of mortality was common to both sexes, for both the male and the female rates were the lowest on record, excepting in the one year 1881. The male rate was 20·05 and the female rate 18·02 per 1,000, giving for equal numbers living 1113 male deaths to 1000 female deaths. The proportion was rather more favourable to the male sex than had been the case since 1866. (Table 17.)

Ages.—The decline of mortality in 1885 was confined to the earlier life-periods. The death-rates for each life-period under 45 years of age were, both for males and females, not only below the average, but, with trifling exceptions, the lowest ever recorded; but for each life-period after this age, with few exceptions, both the male and the female rates were above the average.

If, however, instead of the single year 1885, the entire quinquennium, of which it was the ending, be taken, it is found (Table 21) that the death-rates, both male and female, at each age-period, were lower than in either of the two immediately preceding quinquennia 1871–5 and 1876–80.

Infant mortality.—The deaths of infants under one year of age numbered 123,130, and were in the proportion of 138 to 1000 registered births, the mean proportion for the ten preceding years having been 144. The infantile death-rate is largely determined by the amount of summer diarrhœa, and, as will be seen later on, 1885 was a year of very low diarrhœa mortality.

The rate ranged in the registration counties from 99 in Dorsetshire, 102 in Sussex, and 103 in Hertfordshire and in Wiltshire, to 151 in Leicestershire, 152 in Staffordshire, 153 in Durham, and 158 in Lancashire. The only registration counties in which the rate was above the average of the ten preceding years were Essex, Somersetshire, Cheshire, Northumberland, Westmorland, Monmouthshire, and South Wales.

Centenarians.—Among the deaths were 63 of reputed centenarians, 19 of whom were males and 44 were females. (Table 45.)

Urban and Rural Mortality.—The death-rate in the urban population (Table 43) was 20·0 per 1000, and the lowest on record; while the death-rate in the rural population was 17·5 per 1000, a rate slightly higher than that of the preceding year 1884, as also than the rates of 1881 and 1882. The urban districts appear to be improving somewhat more rapidly than the rural districts; for the mean urban death-rate in the quinquennium 1881–5 was 11 per cent. below the mean urban rate in the previous decennium; while the fall in the rural death-rate was only 9 per cent.

Registered Causes of Death.

The assigned causes of death were distributed as follows in the several classes :—

Table D.—Mortality from the several Classes of Diseases.

Causes of Death.	Total Deaths in 1885.	Rate per Million living.					
		1885.	1884.	1883.	1882.	1881.	Mean 1871-80.
Zymotic diseases	68,972	2,507	3,101	2,639	3,088	2,660	3,727
Parasitic diseases	829	30	38	39	37	39	57
Dietetic diseases	1,622	59	58	66	68	65	63
Constitutional diseases	90,083	3,276	3,413	3,407	3,395	3,328	3,597
Developmental diseases	43,924	1,598	1,578	1,632	1,558	1,583	1,676
Local diseases	272,415	9,908	9,567	9,890	9,591	9,348	9,928
Violence	17,268	625	652	675	669	697	737
Ill-defined and not specified causes	27,637	1,007	1,157	1,188	1,154	1,160	1,611
All causes	532,750	19,018	19,564	19,536	19,560	18,880	21,396

Zymotic or Specific Febrile Diseases.—The deaths ascribed to this class of diseases were 68,972, and in the proportion of 2507 to a million persons living, a proportion, as shown in Table D., lower than in any preceding year of the current decennium, and no less than 32·7 per cent. lower than the mean in the last completed decennium.

The deaths from *small-pox* were 103 per million living; a rate, owing to an outbreak in London, considerably higher than in any of the three immediately preceding years. Taking, however, the whole quinquennium, 1881–85, the rate was only 78 per million, and the same as in the next preceding quinquennium, 1876–80. It will be seen, on examining Table 27, how greatly this rate was below that of any earlier quinquennium.

The mortality from *measles* was exceptionally high, being in the proportion of 526 to a million living. Twice only in the course of 25 years had this rate been exceeded, namely in 1863 and 1868, when the rates were 550 and 539; though twice also it had been nearly equalled, viz., in 1866 and 1874, when the rates per million were 511 and 517. It was in the northern counties, Durham, Northumberland, Cheshire, Lancashire, and Cumberland that the greatest excess of mortality occurred; the rate, however, was also very high in South Wales, Monmouthshire, and Somersetshire; as also in London. On the other hand the mortality was very low in the counties on the eastern side, viz., the East Riding, Lincolnshire with Rutlandshire, Norfolk, and Suffolk; as also in some scattered counties, as Cornwall, Shropshire, and Worcestershire.

The mortality from *scarlet fever* was extraordinarily low, being in the proportion of only 231 to a million living, whereas the lowest previous rate, that of 1884, was 400 per million; so that the rate in 1885 was no less than 42 per cent. below any previously recorded. The rate was 753 per million in 1878, and has fallen year by year without interruption since that date. Though the mortality from this disease habitually shows great fluctuations from year to year, there is nothing in our records (Table 26) to parallel this long continued decline. It cannot be concluded with certainty that the remarkable diminution of scarlet fever mortality implies a correspondingly diminished prevalence of that disease; for medical authorities are agreed that there is probably no disease, the severity of which varies from time to time so much as does that of scarlatina, the proportion of cases that prove fatal varying enormously in different epidemics; and it may therefore not impossibly be that the diminished mortality of recent years corresponds rather to an increased mildness of type than to a diminished prevalence. Nor is this question without statistical importance. For if the diminished mortality be due to diminished prevalence, there must be at the present time an abnormal accumulation of unprotected children in the population, and consequently a probability hereafter of a period of excessively high mortality; whereas if the diminution be due simply to mildness of type, no such anticipation need be entertained, inasmuch as a mild attack is believed to confer as perfect after-immunity as does a more severe attack.

To examine this question satisfactorily, very much more extensive data would be required than are procurable. Some evidence, however, may be obtained by examination of the Annual Reports of the Fever and Metropolitan Asylum Hospitals. From these it appears that the severity of scarlet fever, as measured by the proportion of deaths to cases, has been exceptionally low in the last few years. Of 9267 cases dealt with in 1875-80, there died 1113, or 120 per thousand; while of 11,544 cases dealt with in 1881–5 there died 1108, or only 96 per thousand. Moreover, the case-mortality was much the lowest in the year 1885, when only 81 per thousand died. It appears probable, therefore, that part of the decline in the scarlet fever death-rate was due to the epidemic being of milder type; but at the same time it also appears that the fall in the death-rate

cannot be entirely thus explained; for while the death-rate, that is the proportion of deaths to population, fell in the interval between 1878 and 1885 by 69 per cent., the proportion of deaths to cases only fell in the same period by 39 per cent., having been 133 per 1000 in 1878 and 81 per 1000 in 1885. The conclusion then from such evidence as can be procured is that the striking decline of scarlet fever mortality in 1885 was due in part to diminished prevalence of that disease, and in part to its having assumed a milder form. If the case-mortality in the whole country was the same as in the institutions above referred to, then the total number of cases of scarlet fever in England and Wales in 1885 was 78,427, or 2852 per million living; while in 1878 it was 141,738, or 5662 per million living. These estimates of course only include cases of similar average severity to those sent into hospital, and are exclusive of the vast number of cases in which the fever is so slight as scarcely to deserve the name of illness.

The mortality from *enteric fever* was in the proportion of 173 deaths to a million living, the lowest previous proportion having been 212, which was recorded in 1881. Thus the death-rate from this disease was 18 per cent. lower than in any previous year, while it was 35 per cent. lower than the mean rate for the ten immediately preceding years 1875–84. Nor can this decline be attributed to any transference of cases to the headings *typhus* or *simple and ill-defined fevers;* for the mortality under these two headings was also at its minimum, the proportion of deaths to a million living having been 12 for the former and 24 for the latter. Some part of the apparent decline may probably be attributed, as was stated in the last Annual Report, to improved statement of causes, and especially of the causes to which the very young or the very old succumb; but after the fullest allowance is made for such a possibility, the diminution of mortality from the several kinds of continued fever cannot but have been enormous.

Tested by the same method as was applied above to scarlet fever, namely the proportion of deaths to cases in the public hospitals of London, the decline in the mortality from enteric fever is found not to be attributable to this disease having assumed a milder form, for the case-mortality has remained unaltered, having been 180 per 1000 both in 1875–80 and in 1881–5; the decline, therefore, must be due to diminished prevalence, the result doubtlessly of sanitary measures.

The mortality from *whooping-cough* fell from a decennial average of 504 per million to 477, a decline of 5 per cent.; while the deaths from *diphtheria* were considerably above the average, being 163 per million, and 19 per cent. above the mean for the previous decennium.

The mortality from *diarrhœa* and *dysentery* was in the proportion of 487 to a million living, and the lowest in the past 25 years (Table 26), with the single exception of 1879, when the rate was 452 per million. The mean temperature at Greenwich of the summer months was exceptionally low in 1879, and, though not so low in 1885, was nevertheless below the average, and especially so in the months of August and September. In the 25 years, 1861–85, there were eight years with a mean summer temperature below the 100 years average; the mean of the annual diarrhœa rates in these eight years was 659 per million living, while the mean of the rates in the remaining 17 years was 992 per million.

The deaths ascribed to *hydrophobia* were 60, and more numerous than in any previous year with the exceptions of 1874 and 1877, when the numbers were respectively 61 and 79. (*See* Table 25). Considerable alarm was excited among the general public by the increased frequency of this disease; and, as at the same time much attention was directed to it in consequence of the experiments being made by M. Pasteur in Paris as to its prevention, it has been thought well to collect all such statistics concerning the disease as are derivable from our official records.

In the course of the 38 years, 1848–85, 939 deaths were registered in England and Wales as due to hydrophobia, being on an average something under 25 a year. The number rose to 61 in 1874, and to 79 in 1877, but even these highest numbers only gave rates of 2·57 and 3·20 per million of the living population; so that the indisputable amount of apprehension as regards this disease is quite disproportionate to the risk of its occurrence. The risk of death from murder or homicide is many times as great as the risk of death from hydrophobia.

The 939 deaths were distributed by age and sex in the following manner.

TABLE E.—DEATHS from HYDROPHOBIA, 1848–1885.

SEX.	ALL AGES.	0–	5–	10–	15–	20–	25–	35–	45–	55–	65–	75 and upwds.
Males	734	81	123	100	63	69	110	84	49	34	19	2
Females	205	37	44	34	11	9	17	11	21	16	4	1
Persons	939	118	167	134	74	78	127	95	70	50	23	3

The numbers are too small to supply a sure basis for the calculation of precise rates; they are, however, sufficient to show that hydrophobia is proportionately much more frequent among children under 15 years of age than among adults, and from three to four times more frequent among males than among females. The disproportionate frequency in the two sexes is strongly marked at all ages, but is very much more decided in adult life than in childhood. All these features in the table are plainly referable to one cause, namely, difference of liability to dangerous bites from dogs. Males have more to do with dogs than have females; children play with them more than adults, and moreover from their stature and dress are more likely, if bitten, to be bitten on the face or naked parts of the body. Lastly the differences in these respects between the sexes are less marked among children than among adults.

In most of the cases of hydrophobia, either no statement at all is to be found in the death-certificate as to the date of the bite to which the death was due, or the interval between bite and death is only stated in round, and therefore comparatively untrustworthy, numbers; but in 132 cases the exact day on which the deceased was bitten was stated as well as the day of death. Of these 132 cases the number bitten in each month of the year was as follows:—

January	10	July	21
February	6	August	17
March	12	September	13
April	5	October	7
May	9	November	11
June	10	December	11

The cases thus distributed are too few to justify any positive inferences as to the comparative prevalence of rabies at different times of the year. So far, however, as the figures go, they favour the popular and ancient belief that rabies in dogs is more common in the summer than in other seasons; a belief which, though not universally* accepted by writers on the subject, is nevertheless in accordance with the statistical results obtained in France (1850–72) by examination of 684 cases, and in Milan by examination of 113† cases.

* Cf. Fleming, Rabies and Hydrophobia, p. 99.
† Cf. Dict. Encycl. des Sc. Médic., ii., 201.

The interval between bite and death varied very greatly; as is shown in the following summary, in which the cases are distributed according to the length of the interval, stated in months of 30 days each.

0—1 months	23 cases.
1—2 „	64 „
2—3 „	21 „
3—4 „	11 „
4—5 „	5 „
5—6 „	1 „
8—9 „	1 „
9—10 „	1 „
1 to 2 years	3 „
3 to 4 years	1 „
Over 4 years	1 „

It appears, therefore, that by far the most usual interval is from one to two months, and that in no less than 108, or 82 per cent., of the 132 cases; the interval was under three months. The shortest interval was 12 days; this was in the case of a little girl who had been bitten by a cat. Possibly the unusual shortness of the interval may be related to the kind of animal that inflicted the bite, just as the interval is known to be shorter after a bite from a wolf; but it must also be stated that among the cases is another that was caused by a cat's bite, and that here the interval was as much as 68 days.

Moreover, the bite of a cat, and especially when it is a child that is bitten, is almost certain to be a bite on the face or some naked part of the body, and there is some reason to believe that the incubation is shorter in such cases.*

In no less than five cases the interval was over a year, and in one of these instances the period exceeded three and in another exceeded four years. Although all writers on hydrophobia quote records of similar instances of reputed prolonged incubation, they are, as a rule, inclined to reject them as mythical, or to explain them by supposing that the deceased had been bitten a second time at a shorter interval, and had forgotten the circumstance. Such of course may have been the case; but it seems highly improbable that in 5 out of 132 cases of fatal hydrophobia, the patient should have been bitten twice at far removed intervals, and should have remembered the more remote and forgotten the more recent occasion; nor does there seem to be any analogy from the observed phenomena of other infectious diseases, or any knowledge as to the exact pathological processes in hydrophobia itself, which would make an incubation of four years one bit more mysterious than an incubation of four months, which no one disputes.

The period of incubation does not apparently depend on the condition of the dog that inflicts the bite; for among the 132 cases were two of girls, aged 3 and 5, bitten in the same village and on the same day, presumably therefore by the same dog; of these the younger one died after an interval of 44 days, but the other after an interval of 31 days.

It is a very generally accepted opinion that the length of the incubation period is determined in some measure by age, being shorter in young subjects than in adults. Table F. has been constructed in order to show how far our records tally with this view. In this table the cases are classed by ages and sexes, and the exact period of incubation is stated for each case in days. It will be seen that within the limits of a single age-period the incubation-period varies very widely indeed, and when this fact, as also the comparatively small number of cases at each age-period, is taken into account, it will be sufficiently apparent how rash it would be to draw

* Cf. Dict. Encycl. des Sc. Médic., ii., 205.

conclusions from averages based on such scanty and such variable data. The facts recorded in the table must therefore be looked on as a mere contribution towards the very much wider collection of facts required before any trustworthy inference can be made. Taking them, however, as they stand, they do tally with the accepted opinion; for the mean of the incubation period among children under 5 years of age is 40 days, among those over 5 but under 15 is 70 days, and among the cases at ages above 15 is 118 days.

The mean at all ages is 86 days; being for the male cases 88 and for the female 83 days.

TABLE F.—AGE, SEX, and INCUBATION-PERIOD (in days) in 132 FATAL CASES OF HYDROPHOBIA.

Ages.	Males.	Females.
0—5 - -	70, 64, 52, 48, 46, 44, 43, 40, 35, 35, 34, 33, 32, 30, 19.	58, 58, 52, 44, 29, 28, 18, 12.
5—15 - -	167, 134, 130, 110, 77, 71, 68, 68, 65, 59, 57, 56, 54, 54, 53, 52, 51, 47, 46, 44, 39, 38, 35, 35, 33, 29, 28, 27, 27, 25, 25, 23, 21, 20, 20.	494, 374, 100, 85, 84, 71, 67, 67, 57, 54, 39, 32, 31, 26, 15.
15—25 - -	1185, 275, 140, 115, 97, 92, 78, 68, 60, 57, 31.	34, 28.
25—45 - -	1532, 104, 97, 94, 69, 67, 63, 60, 57, 55, 47, 45, 44, 43, 42, 38, 38, 37, 35, 33, 31, 30, 24, 19.	134, 123, 83, 63.
45 and over -	412, 98, 78, 72, 59, 54, 52, 49, 44, 42, 40.	248, 114, 102, 53, 42, 34, 18.

There is one other feature in this disease as to which our records give some information, namely, the duration of the fatal attack, that is to say, the period between the appearance of first symptoms and death. This was stated in 170 cases, and the deaths occurred as follows:—

On 1st day in 8 cases.	On 7th day in 9 cases.
„ 2nd „ 8 „	„ 8th „ 5 „
„ 3rd „ 28 „	„ 9th „ 1 „
„ 4th „ 51 „	„ 10th „ 1 „
„ 5th „ 41 „	„ 12th „ 1 „
„ 6th „ 17 „	

Parasitic Diseases.—The deaths in this class were 829, and in the proportion of 30 to a million living, showing a further decline from the previously reduced mortality, owing to an increasing disuse of the unsatisfactory term "thrush" as a cause of infantile deaths.

Dietetic Diseases.—The deaths in this class were 59 per million living, and, owing to the diminution of deaths from starvation and from scurvy, somewhat below the average. Under the numerically most important heading in the group, viz., alcoholism, there was no reduction. The rate from this cause was 48 per million, and exactly equal to the average of the four preceding years.

Constitutional Diseases.—The deaths in this class were 3276 per million living, and not only considerably below the average, but lower than in any

earlier year. The decline was entirely due to diminished mortality from *Phthisis* and from other *Tubercular and Scrofulous Diseases.* The death-rate under each of these two headings was at its minimum; the rate for the two together was 2406 per million, and 5 per cent. below the previous minimum, which was 2530 recorded in 1881.

The mortality from *Rheumatic Fever*, including such cases of diseased heart as were stated to have originated in that affection, and from *Rheumatism* were 138 per million living, a proportion scarcely differing from those of recent years. It will be seen in Table 27 that the mortality from these rheumatic affections increased progressively in each successive quinquennium included in that table up to 1876–80, when the mean annual death-rate from them was 139·2 per million; but in the next quinquennium, which terminated in 1885, this continuous rise in the rate was arrested, and the mean for the five years fell to 131·8. The deaths from *Cancer* were 566 per million living, and showed a further slight rise upon the steadily increasing mortality of previous years.

The only other ailment in this class for which rates are given in Tables 26 and 27 is *Diabetes Mellitus.* The deaths from this disease are comparatively not very numerous, being only in the proportion of 55 to a million living. This proportion, however, is double that recorded in the earliest years, 1862–3, included in the table; and in view of the continuous though slight increase that has now for years been taking place under this heading, it has been thought well to examine the statistics of this disease in some detail.

In the thirty years, 1856–1885, 25,100 deaths from diabetes mellitus were registered in England and Wales. These deaths, distributed by ages and sexes, give the rates per million living shown in the following Table.

TABLE G.—MEAN ANNUAL MORTALITY per MILLION LIVING from DIABETES MELLITUS, among MALES and FEMALES, 1856–1885.

AGES.	ANNUAL DEATHS PER MILLION LIVING.		Proportion of Male to Female rate. (Female rate taken as 100.)
	Males.	Females.	
All Ages - -	**48**	**26**	**185**
0–5	2	2	100
5–10	5	4	125
10–15	11	10	110
15–20	23	15	153
20–25	29	17	171
25–35	47	26	181
35–45	63	35	180
45–55	95	48	198
55–65	168	81	207
65–75	229	95	241
75–85	171	70	244
85 and upwds.	78	33	236

It will be noted, firstly, that the rates increase uninterruptedly in each sex with the advance of life until the 65–75 years period is reached, when the rates are at their maxima,—229 per million for males and 95 per million for females,—and that after that age they again decline.

Secondly, it will be observed that the male mortality, excepting among infants under 5 years of age, is always greatly in excess of the female mortality; and that this difference between the sexes in their liabilities to fatal diabetes increases with the advance of age, as is shown in the last column of the table, where the proportion borne by the male to the female rate at each age-period is given, the female rates being taken as 100.

The male rate at all ages, as given in the table, is 48 per million, and the female rate 26 per million; but these rates require correction for differences of age-distribution in the two sexes; for there is a much larger proportion of aged persons—namely of persons specially liable to diabetes—in the female than in the male population. The female rate, were the age-distribution of that sex identical with the age-distribution of males, would be 25. The figures 48 and 25 therefore represent the comparative liabilities of the two sexes to diabetes.

Seeing how few, comparatively speaking, are the annual deaths from diabetes in proportion to the population, it becomes necessary, in any attempt to examine into the geographical distribution of this disease within the limits of this country, to take larger areas than counties as the geographical units, and to base the inquiry upon a considerable number of years. In the following account, therefore, the eleven registration divisions and the mortality of 30 years (1856–85) have been taken as a basis. Again, seeing how largely the diabetes mortality depends upon age and sex, and seeing how considerably the age and sex distribution of the inhabitants often differs in different areas, in any accurate investigation it will not suffice to take simply the proportions of deaths from diabetes to the total populations in the several areas, and put these into comparison with each other, but due correction must be made, as was done in the last Annual Report in the case of Cancer, for differences of age and sex distribution.

A correction for sex is easily made; namely, by calculating the male and female rates separately and taking the mean of the two. This, of course, gives for each area a rate for a population consisting half of males and half of females. But the requisite correction for age-distribution cannot unfortunately be carried out in the case of diabetes; because the deaths from this disease in single registration divisions, when divided out to the several age-periods, are too few to supply a sufficiently large basis for the safe calculation of rates. This flaw in the investigation would be much more serious, were counties and not divisions taken as the geographical units, inasmuch as the differences of age-distribution are much greater in the populations of the smaller than of the larger areas. Still even in the eleven divisions considerable differences exist, though probably not such as to affect very seriously the results of uncorrected comparison. The rates, then, in the following table are corrected for differences of sex-distribution, but not for differences of age-distribution.

TABLE H.—MEAN ANNUAL MORTALITY PER MILLION* FROM DIABETES, 1856-85.

Division.†	Males.	Females.	Mean of Male and Female Rates.
Eastern	58·8	35·5	47·15
North-Midland	56·8	30·8	43·80
Yorkshire	55·0	28·7	41·85
South-Eastern	49·0	32·3	40·65
West-Midland	49·3	26·4	37·85
South-Midland	47·7	25·9	36·80
London	46·5	26·9	36·70
North-Western	47·7	23·2	35·45
South-Western	45·1	22·1	33·60
Northern	39·8	21·8	30·80
Welsh	30·7	16·0	23·35
England and Wales	48·0	26·3	37·15

* The populations used for calculating the rates in this table were the enumerated populations in the year 1871, as being practically the middle of the period 1856–85.

† For the names of counties included in each Division, *see* p. xxxviii.

The differences shown in this table between the several divisions are very considerable, and that the figures represent not merely accidental fluctuations but real differences in the liability to diabetes, is rendered the more probable, inasmuch as there is a very close parallelism observable between the male and the female rates. For in every one of the divisions in which the male rate is above the average so also is the female rate; while in those divisions in which the contrary is the case and the male rate is below the average, so also, with one exception, is the female rate. The exception, moreover, viz., the London division, is neither a very striking one nor one incapable of rational explanation; for, though the female rate in this division is above the average, it is only very slightly so; and this slight excess would very probably disappear, were correction made for age-distribution; for in London the proportion of aged females, that is of females of the ages most liable to diabetes, is in considerable excess.

The divisions are arranged in the table in the order of mean mortality. In the four that head the list, and especially in the first two of them, the mortality is in very considerable excess; these are the four divisions that abut on the eastern coast, without also abutting on the western coast. There are four other divisions that abut on the western coast; these four come at the bottom of the list and have the lowest diabetes mortality. Finally there are three divisions that are purely inland, and in these three divisions the mortality is intermediate, scarcely departing from the average. This definite geographical distribution of diabetic mortality is certainly most curious, and its regularity is such as can scarcely be accidental. What may be the explanation is a question for pathologists. It may, however, be pointed out that there is apparently a remarkable inverse relation between the amount of diabetes and the amount of rainfall. Possibly this may be no more than a chance coincidence. But if any one take the trouble to compare a hyetological * map with a diabetes map drawn from the data in Table H., he will see that the four divisions on the western coast in which the diabetes mortality is the lowest, the rates averaging only 30·80, are also the four divisions in which the rain-fall is highest; further that the two divisions on the eastern coast in which the diabetes mortality is highest, the rate averaging 45·48, are apparently the two divisions with the least rain-fall; and finally that the remaining divisions, in which the

* Such a Map for instance as is given in Huxley's Physiography, p. 48.

mortality is intermediate, and the rates average 38·78, have also an intermediate rain-fall. It would be of much interest to know whether any similar relation between rain-fall and diabetes is observable in other countries. Confining ourselves, however, to the United Kingdom, it appears that the mean annual mortality from diabetes in England and Wales (1874–83) is 26 per cent. above that of Scotland, and 40 per cent. above that of Ireland,* and these facts, so far as they go, tally with the hypothesis; for both in Scotland and in Ireland the rain-fall is much in excess of that of England.

It is held by some authorities† that the distribution of diabetes is mainly determined by the amount of cold and wet, and by the prevalence of agricultural pursuits, as representing exposure to these influences. This opinion is based on the mortality in counties for ten years, 1861–70. But the deaths in counties from this disease in ten years, or even in thirty years, are too few to give a sure basis; as is shown by the fact that when the male and female rates are calculated separately on such a basis, there is not found to be any due correspondence between the two series of rates, such as exists when larger areas are taken. Moreover, as previously noted, correction for differences of age-distribution is much more essential in small than in large populations. It is quite possible, for instance, that the low figures for Durham (Table I.) may be in great measure due to the large proportion of young persons in the population of that county. Much reserve, therefore, is advisable in drawing inferences as to the geographical distribution of diabetes from the county figures. These are, however, given for what they are worth in the following Table (*see next page*), in which the counties are arranged in the order of mean mortality.

Developmental diseases.—The deaths of infants from *Premature Birth* numbered 12,904, and were in the proportion of 1443 deaths to 100,000 live births; the proportion had been almost exactly the same in each of the two immediately preceding years, but was higher than the previous average. The deaths from various *Congenital Malformations* were 341 per 100,000 births, being a higher proportion than in any previous year. Under both these headings there has been a gradual increase for many years past. The deaths ascribed to *Old Age* on the other hand have been gradually decreasing in proportion to the population, owing to better statement of causes; but in 1885 the proportion was slightly higher than the average of the four immediately preceding years, owing probably to the more than average cold weather in the winter months, to which also, as will be noted presently, is to be ascribed the rise of mortality from diseases of the respiratory and the circulatory systems.

Local Diseases.—The deaths in this great class were 9,908 per million living, a proportion somewhat higher than in any of the four preceding years, but scarcely differing from the earlier average. Among the many groups, however, comprised in the class was one in which a very considerable increase of mortality was registered, namely, *Diseases of the Circulatory System.* The mortality under this heading has been increasing steadily for many years past (Table 26), and in 1885 reached 1597 per million living, the highest previous rate having been 1513, which was recorded in 1879. The mortality was also high, 3853 per million, from *Diseases of the Respiratory System.* This high rate was doubtlessly attributable to the cold weather that prevailed during the months of March, October, and December. In no other group comprised in the class of Local Diseases did the mortality depart in any material degree from the average of recent years.

* The mean of the annual deaths from diabetes per million persons in 1874–83 was for England and Wales 42, for Scotland 31, and for Ireland 25.

† Cf. Dickinson, Diabetes, pp. 72 and 80.

TABLE I.—MEAN ANNUAL MORTALITY PER MILLION LIVING from DIABETES in REGISTRATION COUNTIES, 1856–85.

COUNTY.	Males.	Females.	Mean.
Norfolk	75·3	38·0	56·65
Berkshire	67·9	41·1	54·50
Suffolk	61·1	37·3	49·20
Derbyshire	63·6	32·5	48·05
Sussex	58·1	37·8	47·95
Rutlandshire	51·4	42·7	47·05
Nottinghamshire	57·7	31·3	44·50
Worcestershire	59·9	28·7	44·30
Wiltshire	55·6	31·4	43·50
Huntingdonshire	59·9	27·0	43·45
North Riding	54·6	30·4	42·50
Cambridgeshire	49·8	34·8	42·30
Leicestershire	55·2	29·1	42·15
West Riding	55·3	28·5	41·90
Lincolnshire	52·7	29·7	41·20
East Riding	53·5	28·4	40·95
Dorsetshire	49·7	32·1	40·90
Surrey (Extra-metropolitan)	46·5	34·9	40·70
Shropshire	51·9	29·1	40·50
Oxfordshire	51·4	27·5	39·45
Gloucestershire	48·3	28·9	38·60
Middlesex (Extra-metropolitan)	49·9	26·7	38·30
Cheshire	53·1	23·0	38·05
Warwickshire	49·1	26·0	37·55
Kent	44·4	30·4	37·40
Northumberland	46·7	26·8	36·75
London	46·5	26·9	36·70
Essex	41·1	31·9	36·50
Staffordshire	47·3	24·3	35·80
Buckinghamshire	48·8	22·7	35·75
Cumberland	47·7	22·5	35·10
Westmorland	51·4	18·7	35·05
Bedfordshire	47·5	22·5	35·00
Lancashire	46·7	23·2	34·95
Northamptonshire	41·3	24·8	33·05
Somersetshire	42·1	23·6	32·85
Hampshire	41·2	24·2	32·70
Hertfordshire	43·1	22·1	32·60
Cornwall	43·5	19·4	31·45
Devonshire	42·5	16·0	29·25
Herefordshire	33·2	21·5	27·35
North Wales	36·2	17·3	26·75
Durham	32·6	19·0	25·80
Monmouthshire	32·5	16·1	24·30
South Wales	27·0	15·5	21·25

Violent Deaths.—The deaths ascribed to some or other kind of violence were 17,268 in number, and in the proportion of 625 to a million living. This is the lowest rate recorded in any year. The fall was mainly in the deaths from accident, but the deaths from homicide were also at their minimum; and the mortality from suicide, which had been gradually increasing in recent years, was lower than in any year since 1878. Thirteen murderers, all males, died at the hands of the executioner.

Ill-defined and not-specified Causes.—In 27,637 cases, or in 5·3 per cent. of the whole, the cause of death was stated so inadequately as to be insufficient for satisfactory classification. In the great bulk of these cases the cause assigned was Debility, a condition accompanying most fatal diseases, and probably meaning, when given by itself as a cause of death, that the medical attendant had not ascertained what was the real malady. Other headings in this class are Tumour, Abscess, Hæmorrhage, &c. without further specification of organ or character, Sudden Death, and lastly Dropsy, without distinction of cause. Great efforts have been made by means of letters of inquiry to diminish the number of these unsatisfactorily described cases, and some improvement, though scarcely adequate to the labour involved, has been the result. The deaths under the heading "Dropsy" especially have been reduced; in 1885 there were only 418 deaths thus classified, whereas only a few years back the number under this heading was over 2000; but this improvement involved sending out in the year more than 1000 letters of inquiry to medical men who had neglected to state the cause of the dropsy, though, as the answers showed, in the vast majority of the cases they knew what this cause was.

It is much to be desired that our medical authorities should impress the students who pass through their hands with the importance of so stating the cause of death in certificates, as may make these of use for the advancement of medical statistics, and should themselves set an unexceptionable example in this matter; the death certificates even from our great hospitals too often leave much to be desired.

Certification of the Causes of Death.—During the year 1885 the causes of 476,806 or 91·2 per cent. of the 522,750 deaths were certified by registered medical practitioners; while the causes of 27,798, or 5·3 per cent. were certified by coroners. The causes of the remaining 18,146 or 3·5 per cent. of the total deaths were not certified; the mean proportion in the six preceding years 1879–84 having been 4·1. The proportion of uncertified deaths varied very considerably in different parts of England and Wales. In the Metropolis the proportion did not exceed 1·1 per cent. Excluding the extra-metropolitan parts of Middlesex and Surrey, the percentage was 0·8 in Wiltshire, 1·6 in Sussex, 1·8 in Berkshire, Buckinghamshire, and Rutlandshire, and 1·9 in Monmouthshire; and ranged upwards to 5·8 in Durham, 5·9 in Cornwall, and 8·5 in Wales. Compared with the county per-centages in 1884, those in 1885 showed a very general decline; in Hampshire, in Worcestershire, and in Berkshire, however, the proportions showed an exceptional increase.

Progress of Registration.

During the year 1885 the number of names added to the printed alphabetical indexes of births, deaths, and marriages recorded in the national register of England and Wales was 1,812,510. At the close of the year the aggregate number of names in these indexes, which on the 31st December 1885 embraced a period of 48½ years, was 72,104,452. The total number of searches in 1885 (including those in non-parochial and other records) was 35,693, showing an increase of 1,506 upon the number in the previous year; the number of certificates issued was 27,703, and 2·9

per cent. more than in 1884. The amount received as fees for searches and certificates in the year 1885 and paid into Her Majesty's Exchequer, was 5,317*l.* 13*s.* 6*d.* (Table 47).

A list of the various public registers and records lodged in the General Register Office, Somerset House, was published in the 34th Annual Report, pp. xxi–xxii and xxv–xxvi.

Mortality in the Army.

From returns furnished by His Royal Highness, the Field-Marshal Commanding-in-Chief, it appears that the average strength of the Army, at home and abroad, was 198,064, and that the number of deaths was 2730, so that the rate of mortality was 13·8 per 1000, having been 8·8 and 9·8 in the two immediately preceding years.

The average strength of the Army at home was 91,579 and the deaths were 735; while the average strength abroad was 106,485 and the deaths 1995. The death-rate at home was therefore 8·03, and the death-rate abroad 18·74 per 1000. (Tables 51–55.)

Mortality in the Navy.*

The total force in the Service afloat, corrected for time, was 46,670 in 1885. The deaths were 329, being in the ratio of 7·04 per 1000. Of the 329 deaths, 223 were due to disease, and 106 to violence; so that the death-rate from disease was 4·77 and from violence 2·27 per 1000.

Of the 106 violent deaths, 38 were from accidental drowning, 31 from other accidental causes, 33 from wounds in action, and 4 from suicide.

The assigned causes of the 223 deaths from disease were as follow:—

		Diseases of—	
Continued fevers	44	Circulatory system	14
Paroxysmal fevers	17	Digestive system	26
Rheumatism	3	Respiratory system	33
Tubercular diseases	28	Urinary and generative systems	8
Diseases of nervous system	29	All other causes	21

Births and Deaths of British Subjects at Sea.

Marine Register Book.—In accordance with the Births and Deaths Registration Act of 1874, commanding officers of British ships not in Her Majesty's service, are required, under a penalty, to transmit returns of all births and deaths occurring on board their ships to the Registrar-General of Shipping and Seamen, who furnishes certified copies of such returns to the Registrar-General of England, of Scotland, and of Ireland. Returns of a similar character are also received from the commanding officers of Her Majesty's ships. The certified copies of births and deaths thus received by me constitute the "Marine Register Book." During the year 1885 the entries recorded in this Register were 262 of births and 4057 of deaths. Of these 4057 deaths, 1710 were returned as of persons of English origin, while 630 were indefinitely returned as of persons of "British" origin; of the latter number it is impossible to estimate correctly the proportion belonging to England and Wales.

* The facts in this paragraph were supplied by the Director-General of the Medical Department of the Navy.

Among *passengers* on board merchant vessels at sea (Table 57), 141 births and 598 deaths were reported in 1885; each of these numbers showed a considerable decline from the numbers in recent years.

Mercantile Marine.—The Registrar-General of Shipping and Seamen reports (Table 58), that the number of merchant seamen at sea in registered vessels during 1884 was 199,654, showing a slight decline from the number in the previous year. The reported deaths from all causes among these merchant seamen during the year 1884 were 3757, and give an annual rate of 18·8 per 1000 of the strength; this rate was 2·5 below the mean annual rate during the 33 years 1852–84. The number of seamen afloat in 1885 was 198,781, showing a further decline from the numbers in the two preceeding years, but the return of deaths in that year is not yet completed.

International Vital Statistics.

In Tables 68–84 will be found international vital statistics relating to 12 of the principal European States, in addition to the United Kingdom, published in accordance with a resolution of the Statistical Congress held at St. Petersburgh in 1872. Table 68 affords the means for comparing the marriage, birth, and death-rates in each State in a series of years, with the mean rate during the period 1861–80. Tables 69–84 give detailed statistics for the several parts of the United Kingdom, and for the 12 European States.

The *marriage-rates* showed in 1885 a slight further recovery in the German Empire and in Sweden, whereas in most of the other European States they were still further depressed. The rates in the countries furnishing returns ranged from 8·6 and 12·2 in Ireland and the Netherlands, to 15·2 in Austria, and 15·8 in the German Empire and in Italy.

The *birth-rates* showed a very general decline, and ranged from 23·5 and 24·3 in Ireland and France, to 37·1 in the German Empire, 37·4 in Austria, and 38·1 in Italy.

The *death-rates* in 1885 did not materially differ from those recorded in the previous year; those in Ireland, Austria, Prussia, and Switzerland, however, showed a slight increase, while in the other countries they were slightly lower. The rates in the countries furnishing returns ranged from 16·4 and 17·8 in Norway and Sweden, to 25·7 in the German Empire, 26·6 in Italy, and 29·9 in Austria. The mean death-rate in the ten Continental States furnishing returns was 24·7, and exceeded the rate in the United Kingdom by no less than 5·8 per 1000.

I have the honour to be,
Sir,
Your faithful Servant,
BRYDGES P. HENNIKER,
Registrar-General.

Remarks on the Meteorology of the Year 1885.

By James Glaisher, Esq., F.R.S., &c.

The following remarks with regard to atmospheric pressure or temperature are derived from observations made near London, but they may be taken as having a general application.

Atmospheric Pressure.—The readings of the barometer were high during the first week in January, being 0·25 in. above the mean daily average, and were low in the second week, being 0·32 in. below the daily average; from the 15th to the 26th the average daily excess was 0·16 in.; from January 27th to March 9th, the readings were below the average with the exception of a very few days, the mean daily deficiency of pressure for these 42 days was 0·28 in.; from March 10th to the end of the month (with the exception of the five days ending the 22nd, which were slightly below the average), the mean daily excess of pressure for the 22 days ending March 31st was 0·2 in. The mean daily readings were below their averages from April 1st to May 23rd, the exceptions were April 2nd to 4th; April 17th to 21st, May 8th to 12th the average daily deficiency of pressure for the 53 days ending May 23rd was 0·16 in.; from May 24th to June 3rd there was a slight excess of pressure, and from this day the pressure was alternately a little above and a little below for a few days together to the end of June. From July 1st to August 5th the barometer readings were generally high, the mean daily excess of pressure for these 36 days was 0·19 in. From August 6th to August 25th there were a few days of slight excess, and then a few days of slight deficiency of atmospheric pressure; from August 26th to September 15th there was a deficiency of pressure to the amount of 0·24 in. daily. From September 16th to October 7th, the departures from the daily averages were slight, from October 8th to the 14th, the average daily deficiency was 0·32 in.; for the six days ending the 20th the daily excess was 0·20 in.: and then to the end of October the readings were low, the mean daily deficiency amounting to 0·37 in. From November 1st to the 20th the pressure was generally in excess of average by 0·15 in.; from the 21st to the end of the month the deficiency averaged 0·35 in. daily; from December 1st to 8th, there was first an excess and then a deficiency; from the 8th the readings were high till the 27th, being above their averages by 0·36 in. daily, and the mean daily deficiency for the last four days of the year was 0·10 in.

The highest reading of the barometer in the year at the height of 160 feet above the level of the sea was 30·46 in. on March 14th, and the lowest was 28·73 in. on January 11th; the yearly range was 1·73 in.

The month of January was dull with very little sunshine, and was cold till the 24th day, the mean daily deficiency of temperature was 2°·4 below the average of 60 years, a warm period set in on the 25th and continued to the end of February, the average daily excess of temperature was 4°·8. In February the weather was unsettled, with frequent rain. On March 1st a cold period set in and continued till the middle of April, the mean deficiency of daily temperature for the 47 days ending April 16th was 2½°, the weather during March and the first half of April was dry and cold; from April 17th to the end of the month the weather was warm, the average daily excess of temperature was 5°·1. It was cold in May till the 26th, the average daily deficiency of temperature was 4°·8, this was followed by 13 days of warm weather, the mean daily excess of temperature being 4°·3; from June 9 to the end of the month it was generally cold, the average daily deficiencies of temperature being 2½°. The weather in July was fine, the temperature on several days differed very little from its average, till the 27th day there

was an average daily excess of 1½°; from July 28th to September 2nd the weather was unsettled, the temperature being variable, and generally below its average, the mean temperature of the 37 days ending September 2nd was 3° below its average. The weather in September was unsettled, the temperature for four or five days together being a little above, and then for four or five days a little below the average to nearly the end of the month. From September 24th to November 24th, the weather was mostly wet and cold, the mean daily deficiency of temperature for the 62 days ending November 24th was 4°·1. The weather was warm from November 25th to December 4th, the excess of mean daily temperature being 4°·6, it was very cold from the 5th to the 13th the average daily deficiency being 7°·7, and from the 14th to the end of the year, the departure of temperature from its average was very small.

The highest temperatures of the air in the year were 94°·5 at Osborne, 94°·0 at Salisbury, and 91°·2 at Cardington, and the lowest were 11°·8 at Carlisle, 15° at Salisbury, and 16° at Barnet.

Rainfall.—The falls of rain were below their averages in January, somewhat above the average in February, and very near the average at all stations in March. The total falls in these three months at Greenwich was 5·26 in., being 0·26 in. below the average. The falls in both April and May were of very nearly the average, and June was generally a dry month. At Greenwich the total fall in these three months was 5·82 in., being very nearly the average. July was a dry month, at all our stations August was also a dry month, September was a wet month. At Greenwich the total fall for these three months was 5·55 ins., being 1·8 in. less than the average. October was a wet month, particularly in Norfolk, which is generally a relatively dry county. The fall in November was upon the whole about its average, and December was a dry month generally. At Greenwich the fall in the quarter was 7·37 ins., being 0·25 in. above the averages. The total fall of rain in the year was 24 ins., being 1·78 in. less than the average, and the number of days on which it fell was 166.

The heaviest falls of rain in the year at our stations were at Bolton 47·87 ins., Truro 44·59 ins., and Bath 44·46 ins.

The least falls were at Leeds 21·68 ins., Blackheath 22·87 ins., and Rodmersham 23·53 ins.

The greatest number of days of rain was 250 at Nottingham, 234 at Salisbury, and 218 at Guernsey and Burslem, and the smallest number of rainy days was 140 at Blackheath, 141 at Eastbourne, and 145 at Barnet.

Thunderstorms occurred on 48 days at the different stations during the year; of these 14 took place in May, 11 in September, 6 in June, 6 in August, 3 in January, 2 in February, 2 in October, 1 in each of the months of April, July, November, and December; in March no thunderstorm was reported.

Thunder was heard but lightning was not seen on 47 days during the year; of these, 16 were in May, 9 in September, 7 in August, 5 in April, 3 in February, 2 in July, 2 in October, 1 in each of the months of January, June, and December, and none in either March or November.

Lightning was seen but thunder was not heard on 44 days in the year; of these, 10 occurred in September, 10 in October, 5 in May, 5 in August, 3 in February, 3 in June, 3 in December, 2 in January, 2 in July, 1 in November, and none in either March or April.

Solar halos were seen on 87 days in the year; 12 in September, 11 in March, 10 in October, 8 in August, 7 in April, 7 in May, 7 in July, 7 in December, 6 in January, 5 in June, 4 in February, and 3 in November.

Lunar halos were seen on 39 nights in the year; there were 6 in September, 5 in January, 5 in April, 5 in October, 4 in February, 4 in November, 3 in March, 3 in December, 2 in May, 1 in each of the months July and August, and none in June.

Auroræ Boreales were seen on eight nights; at Stonyhurst on February 5th, at Torquay, Brighton, Leicester, and Halifax on March 15th, at Stonyhurst on May 14th, at Leicester on July 1st, at Leicester and Carlisle on July 21st, at Carlisle on the 22nd, and at Leicester and Carlisle on July 27th, and at Stonyhurst on September 11th.

Snow fell on 60 days during the year, 11 in January, 9 in February, 14 in March, 4 in April, and 6 in May, the day of last fall was May 10th, none fell in June, July, or August; the first fall in September was the 26th at Carlisle, it fell on 2 days in October, 1 in November, and on 12 days in December.

Hail fell on 94 days in the year, none fell in either June or July; it fell on 17 days in May and in October, on 10 days in January, 10 days in March, 10 days in September, 8 days in February, 7 days in April, 7 days in December, and 4 days in each of the months of August and November.

Fog was prevalent on 176 days in the year, on 21 days in December, 20 in each of the months January and November, 16 in each of the months of February, August, and September, 13 in each of the months of June, July, and October, 12 in April, and 8 in each of the months of March and May.

PRELIMINARY TABLES.

Table 1.—ENGLAND.—Population, Marriages, Births, and Deaths, 1838–85.

Year.	Estimated Population in the Middle of each Year.*	Marriages.	Persons Married.	Births (exclusive of Still-born).	Deaths	Excess of Births over Deaths.
1838	15,287,699	118,067	236,134	463,787	342,760	121,027
1839	15,514,255	123,166	246,332	492,574	338,984	153,590
1840	15,730,813	122,665	245,330	502,303	359,687	142,616
1841	15,929,492	122,496	244,992	512,158	343,847	168,311
1842	16,130,326	118,825	237,650	517,739	349,519	168,220
1843	16,332,228	123,818	247,636	527,325	346,445	180,880
1844	16,535,174	132,249	264,498	540,763	356,933	183,830
1845	16,739,136	143,743	287,486	543,521	349,366	194,155
1846	16,944,092	145,664	291,328	572,625	390,315	182,310
1847	17,150,018	135,845	271,690	539,985	423,304	116,681
1848	17,356,882	138,230	276,460	563,059	399,833	163,226
1849	17,564,656	141,883	283,766	578,159	440,839	137,320
1850	17,773,324	152,744	305,488	528,422	303,995	224,427
1851	17,982,849	154,206	308,412	615,865	395,396	220,469
1852	18,193,206	158,782	317,564	624,012	407,135	216,877
1853	18,404,368	164,620	329,040	612,691	421,097	191,294
1854	18,616,310	159,727	319,454	634,405	437,905	196,500
1855	18,829,000	152,113	304,226	635,043	425,703	209,340
1856	19,042,412	159,337	318,674	657,453	390,566	266,947
1857	19,256,516	159,097	318,194	663,071	419,815	243,256
1858	19,471,291	156,070	312,140	655,481	449,656	205,825
1859	19,686,701	167,723	335,446	689,881	440,781	249,100
1860	19,902,713	170,156	340,312	684,048	422,721	261,327
1861	20,119,314	163,706	327,412	696,406	435,114	261,292
1862	20,371,013	164,080	328,060	712,684	436,566	276,118
1863	20,625,855	173,510	347,020	727,417	473,837	253,580
1864	20,883,889	180,367	360,774	740,275	495,531	244,744
1865	21,145,151	185,474	370,948	748,069	490,909	257,160
1866	21,409,684	187,776	375,552	753,870	500,689	253,181
1867	21,677,525	179,154	358,308	768,249	471,073	297,276
1868	21,948,713	176,962	353,924	786,858	480,622	306,236
1869	22,223,299	176,970	353,940	773,381	494,828	278,553
1870	22,501,316	181,655	363,310	792,787	515,329	277,458
1871	22,782,794	190,112	380,224	797,428	514,879	282,549
1872	23,066,495	201,267	402,534	825,907	492,265	333,642
1873	23,408,556	205,615	411,230	829,778	492,520	337,258
1874	23,724,831	202,010	404,020	854,956	526,632	328,324
1875†	24,015,385	201,212	402,424	850,607†	546,453	304,154
1876	24,370,267	201,874	403,748	887,968	510,315	377,653
1877	24,699,539	194,352	388,704	888,200	500,496	387,704
1878	25,033,259	190,054	380,108	891,906	539,872	352,034
1879	25,371,489	182,082	364,164	880,389	526,255	354,134
1880	25,714,288	191,965	383,930	881,643	528,624	353,019
1881	26,061,736	197,290	394,580	883,642	491,935	391,707
1882	26,413,861	204,405	408,810	869,014	516,654	372,360
1883	26,770,744	206,384	412,768	890,722	522,997	367,725
1884	27,132,449	204,301	408,602	905,730	530,828	375,922
1885	27,499,041	197,745	395,490	894,270	522,750	371,520

* These estimates are calculated from the numbers enumerated at the last five Censuses. For the estimated numbers of males and females in each year, and for population estimates for years prior to 1838, *see* Table 64.

† The Births and Deaths Registration Act of 1874, which rendered the registration of births compulsory, came into operation on 1st January 1875.

TABLE 2.—ENGLAND.—**Annual Rates of Persons Married, Births, and Deaths, 1838-85.**

YEAR.	TO 1000 LIVING.			PERSONS LIVING		
	PERSONS MARRIED.	BIRTHS.	DEATHS.	TO ONE PERSON MARRIED.	TO ONE BIRTH.	TO ONE DEATH.
1838	15·4	30·3	22·4	65	33	45
1839	15·9	31·7	21·8	63	31	46
1840	15·6	31·8	22·8	64	31	44
1841	15·4	32·2	21·6	65	31	46
1842	14·7	32·1	21·7	68	31	46
1843	15·2	32·3	21·2	66	31	47
1844	16·0	32·6	21·5	62	31	47
1845	17·2	32·5	20·9	58	31	48
1846	17·2	33·8	23·0	58	30	43
1847	15·8	31·5	24·7	63	32	41
1848	15·9	32·4	23·0	63	31	43
1849	16·2	32·9	25·1	62	30	40
1850	17·2	33·4	20·8	58	30	48
1851	17·2	34·2	22·0	58	29	45
1852	17·4	34·2	22·3	57	29	45
1853	17·9	33·3	22·9	56	30	44
1854	17·2	34·1	23·5	58	29	43
1855	16·2	33·7	22·6	62	30	44
1856	16·7	34·4	20·5	60	29	49
1857	16·5	34·4	21·8	61	29	46
1858	16·0	33·7	23·1	62	30	43
1859	17·0	35·0	22·4	59	29	45
1860	17·1	34·3	21·2	58	29	47
1861	16·3	34·6	21·6	61	29	46
1862	16·1	35·0	21·4	62	29	47
1863	16·8	35·3	23·0	59	28	44
1864	17·2	35·4	23·7	58	28	42
1865	17·5	35·4	23·2	57	28	43
1866	17·5	35·2	23·4	57	28	43
1867	16·5	35·4	21·7	60	28	46
1868	16·1	35·8	21·8	62	28	46
1869	15·9	34·8	22·3	63	29	45
1870	16·1	35·2	22·9	62	28	44
1871	16·7	35·0	22·6	60	29	44
1872	17·4	35·8	21·3	57	28	47
1873	17·6	35·4	21·0	57	28	48
1874	17·0	36·0	22·2	59	28	45
1875*	16·7	35·4	22·7	60	28	44
1876	16·5	36·4	20·9	60	27	48
1877	15·7	36·0	20·3	64	28	49
1878	15·2	35·6	21·6	66	28	46
1879	14·4	34·7	20·7	70	29	48
1880	14·9	34·3	20·6	67	29	49
1881	15·1	33·9	18·9	66	29	53
1882	15·5	33·7	19·6	65	30	51
1883	15·4	33·3	19·5	65	30	51
1884	15·1	33·4	19·6	66	30	51
1885	14·4	31·5	19·0	70	31	53
Mean in 48 years	16·3	34·0	21·8	62	29	46

* See note † to Table 1.

TABLE 3.—ENGLAND.—**Annual Rates** of **Persons Married, Births,** and **Deaths** in **Decennial** and **Quinquennial Periods, 1838-85.**

PERIOD.	TO 1000 LIVING.			PERSONS LIVING.		
	PERSONS MARRIED.	BIRTHS.	DEATHS.	TO ONE PERSON MARRIED.	TO ONE BIRTH.	TO ONE DEATH.
	FORTY-EIGHT YEARS.					
Forty-eight years 1838-1885	16·3	34·0	21·8	62	29	46
	DECENNIAL PERIODS.					
Ten years 1841-1850 –	16·1	32·6	22·4	62	31	45
Ten years 1851-1860 –	16·9	34·1	22·2	59	29	45
Ten years 1861-1870 –	16·6	35·2	22·5	60	28	45
Ten years 1871-1880 –	16·2	35·5	21·4	62	28	47
	QUINQUENNIAL PERIODS.					
Three years 1838-1840 –	15·6	31·3	22·3	64	32	45
Five years 1841-1845 –	15·7	32·3	21·4	64	31	47
Five years 1846-1850 –	16·5	32·8	23·3	61	31	43
Five years 1851-1855 –	17·2	33·9	22·7	58	29	44
Five years 1856-1860 –	16·7	34·4	21·8	60	29	46
Five years 1861-1865 –	16·8	35·1	22·6	59	28	44
Five years 1866-1870 –	16·4	35·3	22·4	61	28	45
Five years 1871-1875 –	17·1	35·5	22·0	59	28	46
Five years 1876-1880 –	15·3	35·4	20·8	65	28	48
Five years 1881-1885 –	15·1	33·4	19·3	66	30	52

Note.—The rates in this table are the means of the rates prevailing in the forty-eight years given in Table 2.

TABLE 4.—ENGLAND.—**Marriages** and **Marriage-rate** in each **Quarter** of the Years **1838-85.**

YEAR.	MARRIAGES. Quarter ending March.	June.	Sept.	Dec.	ANNUAL RATE OF PERSONS MARRIED TO 1000 LIVING.* Quarter ending March.	June.	Sept.	Dec.
1838 -	23,201	29,801	27,764	37,301	12·4	15·7	14·4	19·3
1839 -	24,679	31,389	29,887	37,261	13·0	16·2	15·3	19·0
1840 -	26,895	30,786	29,221	36,963	13·5	15·7	14·7	18·2
1841 -	24,447	32,551	29,897	36,101	12·5	16·4	14·8	17·9
1842 -	25,860	30,048	27,288	35,629	13·1	15·0	13·4	17·5
1843 -	25,285	31,113	28,847	38,573	12·6	15·3	14·0	18·7
1844 -	26,387	34,268	31,675	39,919	12·9	16·7	15·2	19·1
1845 -	29,551	35,300	35,008	43,689	14·4	17·0	16·6	20·8
1846 -	31,417	37,111	35,970	42,066	15·1	17·6	16·4	19·7
1847 -	27,480	35,197	32,439	40,729	13·1	16·5	15·0	18·8
1848 -	28,396	34,721	32,995	42,116	13·2	16·1	15·1	19·2
1849 -	28,429	35,844	33,874	43,736	13·2	16·4	15·3	19·7
1850 -	30,567	39,204	37,636	45,337	14·0	17·8	16·8	20·2
1851 -	32,724	38,635	37,316	45,531	14·8	17·3	16·4	20·0
1852 -	32,977	40,092	38,400	47,318	14·6	17·7	16·7	20·5
1853 -	35,149	40,446	39,899	49,026	15·6	17·7	17·2	21·0
1854 -	33,284	40,518	38,182	47,703	14·5	17·5	16·3	20·3
1855 -	29,186	38,549	37,308	47,070	12·6	16·4	15·7	19·8
1856 -	33,427	38,820	39,089	48,001	14·1	16·4	16·3	19·9
1857 -	33,321	41,267	38,669	45,840	14·1	17·2	15·9	18·8
1858 -	29,918	39,890	38,599	47,663	12·5	16·5	15·7	19·3
1859 -	35,282	42,042	39,803	49,496	14·6	17·2	16·0	20·2
1860 -	35,150	43,777	40,541	50,688	14·2	17·7	16·1	20·1
1861 -	33,274	42,012	39,884	48,536	13·5	16·8	15·7	19·1
1862 -	33,953	40,833	40,600	48,624	13·5	16·1	15·8	19·0
1863 -	35,528	44,146	41,932	51,904	14·0	17·2	16·2	20·0
1864 -	37,938	44,529	44,675	53,125	14·6	17·2	17·0	20·2
1865 -	36,807	45,327	45,852	56,988	14·2	17·4	17·3	21·4
1866 -	37,579	48,577	46,257	55,263	14·3	18·3	17·2	20·6
1867 -	36,441	45,589	44,086	53,036	13·7	16·9	16·2	19·5
1868 -	36,696	45,364	43,509	51,393	13·5	16·6	15·8	18·6
1869 -	37,752	43,202	43,978	52,088	13·8	15·6	15·7	18·6
1870 -	36,455	46,720	43,900	54,580	13·2	16·7	15·5	19·2
1871 -	36,305	48,881	46,536	58,440	12·9	17·2	16·2	20·3
1872 -	40,589	50,380	49,818	60,530	14·1	17·5	17·1	20·8
1873 -	41,217	53,406	49,709	61,261	14·3	18·3	16·9	20·8
1874 -	41,413	52,627	49,144	58,626	14·2	17·9	16·4	19·6
1875 -	42,376	48,410	49,826	60,600	14·3	16·2	16·4	20·0
1876 -	41,750	51,227	49,160	59,828	13·7	16·9	16·0	19·5
1877 -	39,704	49,065	47,743	57,840	13·0	15·9	15·3	18·6
1878 -	39,137	48,884	46,628	55,705	12·7	15·6	14·8	17·7
1879 -	35,956	46,623	45,121	54,382	11·5	14·7	14·1	17·0
1880 -	41,238	45,844	47,703	57,180	12·9	14·3	14·7	17·6
1881 -	38,043	50,370	48,007	60,270	11·8	15·5	14·8	18·4
1882 -	39,820	52,905	51,207	60,478	12·2	16·1	15·4	18·2
1883 -	44,096	48,037	52,239	61,992	13·4	14·4	15·5	18·4
1884 -	41,614	53,752	50,836	58,599	12·3	15·9	14·7	17·1
1885 -	39,711	52,054	49,476	57,104	11·5	15·2	14·3	16·5
Mean of the Quarterly Rates, 1838-85 - - -					13·5	16·6	15·7	19·3

* The first quarter of the year contains 90 days (in leap year 91 days), the second quarter 91 days, and each of the last two quarters 92 days. Corrections for these inequalities have been made in calculating the rates.

Table 5.—ENGLAND.—Marriages. Manner of Solemnisation, 1841–85.

Year.	Total Marriages.	According to the Rites of the Established Church.						Not according to the Rites of the Established Church.					
		Special Licence.	Licence.	Banns.	Superintendent Registrar's Certificate.	Not stated.	Total in Established Church.	Total not in Established Church.	In Registered Places. Roman Catholics.*	In Registered Places. Other Christian Denominations.	Quakers.	Jews.	Civil Marriages in Superintendent Registrar's Office.
1841	122,496	13	15,702	78,015	972	19,579	114,371	8,125	5,882		66	113	2,064
1842	118,825	9	14,935	75,744	944	18,415	110,047	8,778	6,200		58	163	2,357
1843	123,818	8	14,544	79,849	1,222	18,014	113,637	10,181	7,152		61	151	2,817
1844	132,249	10	14,920	85,176	1,558	18,335	120,009	12,240	2,280	6,284	55	175	3,446
1845	143,743	10	16,013	92,867	1,706	18,919	129,515	14,228	2,816	7,181	74	180	3,977
1846	145,664	14	17,135	92,995	1,862	18,503	130,509	15,155	3,027	7,669	68	224	4,167
1847	135,945	14	17,052	84,868	1,968	16,979	120,876	14,969	2,961	7,483	83	184	4,258
1848	133,230	13	16,896	86,519	2,170	15,871	121,469	16,761	3,658	8,060	67	186	4,790
1849	141,883	18	16,697	90,644	2,593	13,230	123,182	18,701	4,199	8,662	53	229	5,558
1850	152,744	8	17,413	98,669	3,136	11,733	130,959	21,785	5,623	9,626	69	260	6,207
1851	154,206	6	17,731	99,406	3,351	10,412	130,958	23,248	6,570	9,540	65	260	6,813
1852	158,782	8	19,461	100,497	3,610	4,306	133,882	24,900	7,479	10,017	57	247	7,100
1853	164,520	8	20,624	109,166	3,814	4,480	138,042	26,478	8,375	10,149	68	238	7,598
1854	159,727	15	21,048	105,050	3,811	4,185	134,109	25,618	7,818	9,373	52	287	7,593
1855	152,113	14	20,386	99,546	3,864	4,601	127,751	24,362	7,344	9,296	57	224	7,441
1856	159,337	9	21,836	104,280	4,045	3,949	133,619	25,718	7,527	9,710	72	312	8,097
1857	159,097	9	21,250	102,062	3,748	3,962	131,031	28,066	7,360	10,686	67	311	9,642
1858	156,070	15	19,858	100,422	3,787	3,990	128,082	27,988	6,648	11,094	79	220	9,952
1859	167,723	19	20,845	107,737	4,204	3,905	136,210	31,513	7,756	12,519	70	324	10,844
1860	170,156	14	20,742	108,685	4,243	3,686	137,370	32,786	7,800	13,342	75	312	11,257
1861	168,706	16	20,090	102,955	4,048	3,588	130,697	33,009	7,782	13,182	58	262	11,725
1862	164,690	18	19,486	102,370	3,966	3,592	129,733	34,297	7,345	13,870	59	300	12,723
1863	173,510	19	19,298	109,572	4,312	3,542	136,743	36,767	8,095	14,714	51	318	13,589
1864	180,387	12	19,374	118,564	4,257	3,576	141,083	39,304	8,659	15,627	58	349	14,611
1865	185,474	23	20,722	116,745	4,170	3,444	145,104	40,370	8,742	16,429	54	358	14,792
1866	187,776	17	20,297	118,274	4,231	3,171	146,040	41,736	8,911	17,215	63	301	15,246
1867	179,154	17	19,395	112,533	3,981	3,004	138,930	40,224	7,918	16,865	63	315	15,058
1868	176,962	26	18,186	110,824	4,125	2,877	136,038	40,924	7,517	17,150	73	306	15,878
1869	176,210	19	17,884	110,964	3,993	2,722	135,582	41,888	7,231	17,526	50	336	16,745
1870	181,655	14	17,005	115,089	4,008	1,870	137,986	43,669	7,391	18,024	43	358	17,848
1871	190,112	14	16,960	121,982	4,196	1,531	144,663	45,449	7,647	18,975	53	396	18,378
1872	201,267	22	17,059	129,695	4,296	1,292	152,364	48,903	8,427	20,009	44	428	19,995
1873	205,613	20	17,382	132,020	4,192	987	154,581	51,032	8,222	21,071	79	484	21,178
1874	202,010	23	17,666	128,462	3,808	860	150,819	51,191	8,179	21,253	47	456	21,256
1875	201,212	28	17,416	127,762	3,632	847	149,685	51,527	8,411	21,562	60	492	21,002
1876	201,874	33	17,620	126,349	3,710	616	148,910	52,964	8,577	22,161	55	459	21,709
1877	194,352	18	16,835	121,220	3,511	682	142,396	51,956	8,277	21,905	78	427	21,269
1878	190,054	28	15,493	118,414	3,389	640	137,969	52,085	7,980	21,484	60	505	22,056
1879	182,082	31	14,286	113,581	3,205	586	131,689	50,393	7,437	20,673	54	460	21,769
1880	191,965	43	13,920	119,819	3,381	498	137,661	54,304	8,210	21,304	57	463	24,180
1881	197,290	62	13,505	123,267	3,637	524	140,995	56,295	8,784	21,922	50	484	25,055
1882	204,405	75	13,280	128,761	3,517	469	146,102	58,303	9,235	22,763	70	513	25,717
1883	206,384	63	12,961	129,734	3,740	482	147,000	59,384	8,990	23,260	58	539	26,547
1884	201,301	68	12,188	123,107	3,523	453	144,344	56,957	8,783	22,726	61	601	26,786
1885	197,745	69	11,551	124,387	3,399	507	139,913	57,832	8,162	23,130	49	640	25,851

* Some marriages between Protestants and Roman Catholics are solemnised twice; such cases are, however, so few, that this source of error may be practically disregarded.

TABLE 6. — ENGLAND. — Marriages. Manner of Solemnisation. Percentages, 1841-85.

YEAR.	OF 100 MARRIAGES.								
	ACCORDING TO THE RITES OF THE ESTABLISHED CHURCH.					NOT ACCORDING TO THE RITES OF THE ESTABLISHED CHURCH.			
	Licence (including Special Licence).	Banns.	Superintendent Registrar's Certificate.	Not stated.	TOTAL IN ESTABLISHED CHURCH.	TOTAL NOT IN ESTABLISHED CHURCH.	Roman Catholics.*	Other Religious Denominations, including Jews and Quakers.	Civil Marriages in Superintendent Registrar's Office.
1841	12·9	63·7	0·8	16·0	93·4	6·6	4·9		1·7
1842	12·6	63·7	0·8	15·5	92·6	7·4	5·4		2·0
1843	11·8	64·5	1·0	14·5	91·8	8·2	5·9		2·3
1844	11·3	64·3	1·2	13·9	90·7	9·3	1·7	5·0	2·6
1845	11·1	64·6	1·2	13·2	90·1	9·9	2·0	4·1	2·8
1846	11·8	63·8	1·3	12·7	89·6	10·4	2·1	5·4	2·9
1847	12·6	62·5	1·4	12·5	89·0	11·0	2·2	5·7	3·1
1848	12·2	62·6	1·6	11·5	87·9	12·1	2·6	6·0	3·5
1849	11·8	63·9	1·8	9·3	86·8	13·2	3·0	6·3	3·9
1850	11·4	64·5	2·1	7·7	85·7	14·3	3·7	6·5	4·1
1851	11·5	64·4	2·2	6·8	84·9	15·1	4·3	6·4	4·4
1852	12·3	67·0	2·3	2·7	84·3	15·7	4·7	6·5	4·5
1853	12·5	66·4	2·3	2·7	83·9	16·1	5·1	6·4	4·6
1854	13·2	65·8	2·4	2·6	84·0	16·0	4·9	6·3	4·8
1855	13·4	65·5	2·5	2·6	84·0	16·0	4·8	6·3	4·9
1856	13·4	65·5	2·5	2·5	83·9	16·1	4·7	6·3	5·1
1857	13·4	64·1	2·4	2·5	82·4	17·6	4·6	6·9	6·1
1858	12·7	64·4	2·4	2·6	82·1	17·9	4·3	7·2	6·4
1859	12·1	64·3	2·5	2·3	81·2	18·8	4·6	7·7	6·5
1860	12·2	63·8	2·5	2·2	80·7	19·3	4·6	8·1	6·6
1861	12·3	62·8	2·5	2·2	79·8	20·2	4·8	8·2	7·2
1862	11·9	62·7	2·4	2·1	79·1	20·9	4·5	8·6	7·8
1863	11·1	63·2	2·5	2·0	78·8	21·2	4·7	8·7	7·8
1864	11·0	62·9	2·4	1·9	78·2	21·8	4·8	8·9	8·1
1865	11·2	62·9	2·2	1·9	78·2	21·8	4·7	9·1	8·0
1866	10·8	63·0	2·3	1·7	77·8	22·2	4·7	9·4	8·1
1867	10·8	62·8	2·2	1·7	77·5	22·5	4·4	9·6	8·5
1868	10·3	62·7	2·3	1·6	76·9	23·1	4·2	9·9	9·0
1869	9·8	62·7	2·3	1·5	76·3	23·7	4·1	10·1	9·5
1870	9·4	63·4	2·2	1·0	76·0	24·0	4·1	10·1	9·8
1871	8·9	64·2	2·2	0·8	76·1	23·9	4·0	10·2	9·7
1872	8·5	64·5	2·1	0·6	75·7	24·3	4·2	10·2	9·9
1873	8·5	64·2	2·0	0·5	75·2	24·8	4·0	10·5	10·3
1874	8·8	63·6	1·9	0·4	74·7	25·3	4·0	10·8	10·5
1875	8·7	63·5	1·8	0·4	74·4	25·6	4·2	11·0	10·4
1876	8·7	63·0	1·8	0·3	73·8	26·2	4·2	11·2	10·8
1877	8·4	62·7	1·8	0·4	73·6	26·7	4·3	11·5	10·9
1878	8·2	62·8	1·8	0·3	72·6	27·4	4·2	11·6	11·6
1879	7·9	62·8	1·8	0·3	72·3	27·7	4·1	11·6	12·0
1880	7·8	62·3	1·8	0·3	71·7	28·3	4·3	11·4	12·6
1881	6·9	62·5	1·8	0·3	71·5	28·5	4·5	11·4	12·6
1882	6·5	63·1	1·7	0·2	71·5	28·5	4·5	11·4	12·6
1883	6·3	62·9	1·8	0·2	71·2	28·8	4·4	11·6	12·8
1884	6·0	62·8	1·7	0·2	70·7	29·3	4·3	11·9	13·1
1885	5·9	62·9	1·7	0·3	70·8	29·2	4·1	12·0	13·1

* *See* Note to Table 5.

Table 7.—ENGLAND.—Marriages. Civil Condition, Minors, and Signatures by Mark, 1841–85.

Year.	Marriages contracted between				Re-marriages.		Under 21 Years.		Signed the Marriage Register by Mark.			
	Bachelors and Spinsters.	Bachelors and Widows.	Widowers and Spinsters.	Widowers and Widows.	Widowers.	Widows.	Men.	Women.	Men.	Women.	Marriages in which both Signed by Mark.	Marriages in which one Signed by Mark.
1841 *	—	—	—	—	—	—	5362	16,285	39,954	59,689	—	—
1842 *	—	—	—	—	15,619	10,579	5387	16,003	38,031	56,965	—	—
1843 *	—	—	—	—	16,305	10,811	5511	16,408	40,520	60,715	—	—
1844 *	—	—	—	—	16,941	11,183	5515	17,410	42,912	63,073	—	—
1845 *	119,539	6028	11,335	6341	18,176	12,369	6287	19,376	47,665	71,229	—	—
1846 *	121,324	5997	12,212	6131	18,343	12,128	6313	20,001	47,488	70,145	—	—
1847 *	112,376	5705	11,667	5397	17,564	11,602	5556	18,118	42,429	61,877	32,622	39,002
1848 *	113,284	5920	12,702	6324	19,026	12,244	6092	19,436	43,166	62,771	32,974	39,989
1849 *	116,134	6102	13,155	6492	19,647	12,594	6650	21,105	44,027	65,135	—	—
1850 *	121,031	6375	14,558	7580	22,138	14,155	7453	23,109	47,572	70,606	—	—
1851 *	126,018	6625	14,313	7250	21,563	13,875	7737	24,286	47,439	69,812	36,186	44,879
1852 *	130,672	6696	14,044	7370	21,414	14,066	8551	26,978	48,421	70,772	36,636	45,921
1853 *	135,023	7139	14,739	7619	22,358	14,758	9131	29,219	49,968	72,204	37,845	47,497
1854 *	131,141	6826	14,189	7571	21,760	14,397	9210	28,797	47,843	68,175	35,255	45,508
1855 *	128,898	6775	14,280	7660	21,940	14,435	8886	27,207	44,846	62,672	33,139	43,240
1856 *	129,960	7163	14,462	7752	22,214	14,915	9120	29,218	45,900	64,133	32,238	45,557
1857 *	130,317	6908	14,293	7579	21,872	14,487	8885	28,798	44,013	61,765	30,518	44,742
1858 *	127,168	6711	14,547	7644	22,191	14,355	9145	28,664	42,141	58,733	28,781	43,312
1859 *	137,009	7059	15,494	8161	23,655	15,220	10,397	32,041	44,807	63,127	30,574	46,786
1860 *	139,440	7098	15,558	8260	23,618	15,358	10,797	32,927	43,401	61,677	28,904	47,270
1861 *	133,712	7034	15,067	7893	22,960	14,927	10,415	31,927	40,204	56,770	26,883	44,308
1862 *	134,727	6846	14,566	7891	22,457	14,737	10,615	32,464	38,801	54,405	25,075	43,056
1863 *	142,984	7062	15,269	8225	23,494	15,307	11,475	34,527	41,262	57,416	26,626	45,426
1864 *	147,914	7511	16,117	8845	24,962	16,356	11,934	36,235	41,998	58,402	26,582	47,236
1865 *	151,742	7887	16,590	9255	25,845	17,142	12,410	37,260	41,664	57,828	26,216	47,060
1866 *	153,658	7990	16,407	9661	26,128	17,651	12,569	37,610	40,609	56,395	25,169	46,666
1867 *	145,570	7917	16,304	9363	25,667	17,280	12,299	36,144	37,879	51,606	22,664	44,157
1868 *	144,578	7521	15,762	9101	24,863	16,622	12,658	37,245	35,628	49,244	21,009	42,854
1869 *	144,516	7724	15,722	9008	24,730	16,732	12,775	37,813	35,199	48,758	20,748	42,461
1870 *	148,848	8134	15,366	9307	24,673	17,441	13,598	39,205	35,999	49,532	21,021	43,489
1871 *	155,346	8423	16,371	9972	26,343	18,395	14,941	41,810	36,907	51,005	21,556	44,890
1872 *	164,589	9144	16,853	10,681	27,584	19,825	16,121	44,919	39,125	52,920	22,427	47,191
1873 *	167,987	9559	16,918	11,151	28,069	20,710	16,866	46,107	38,684	52,207	21,789	47,413
1874 *	165,018	9295	16,459	11,288	27,697	20,533	16,919	45,866	36,117	48,903	19,718	45,584
1875 *	163,727	9120	17,011	11,354	28,765	20,474	16,730	44,764	34,660	46,666	18,694	43,968
1876 *	164,271	9167	16,726	11,710	28,436	20,877	16,655	44,401	32,998	44,538	17,393	42,750
1877 *	158,798	8645	16,238	10,671	26,909	19,316	15,759	42,795	29,707	40,530	15,963	39,711
1878 *	156,037	8228	15,437	10,352	25,789	18,530	14,785	41,062	27,740	37,594	13,965	37,404
1879 *	149,768	7735	14,959	9570	24,529	17,355	13,400	38,942	25,087	33,604	12,210	34,221
1880 *	158,556	8187	15,196	10,026	25,222	18,213	13,999	41,212	26,871	35,678	13,093	36,363
1881 *	163,871	8251	15,230	9933	25,168	18,189	14,224	42,138	26,586	34,889	12,637	36,201
1882 *	170,729	8129	15,616	9940	25,556	18,069	15,459	45,019	27,037	34,853	12,581	36,728
1883 *	172,430	8400	15,508	10,046	25,554	18,446	15,322	44,933	25,918	31,969	11,307	35,303
1884 *	170,390	8077	15,714	10,120	25,831	18,197	14,818	43,593	23,877	28,999	9893	33,090
1885 *	164,812	7869	15,510	9554	25,064	17,423	13,917	41,485	21,106	25,417	8435	29,053

NOTE.—Divorced men and women are classed in this Table as bachelors and spinsters. *See also* note to Table 5.

TABLE 8.—ENGLAND.—**Marriages. Re-Marriages, Minors, and Signatures by Mark. Percentages, 1841–85.**

YEAR.	OF 100 MEN AND WOMEN MARRIED.								
	RE-MARRIAGES.			UNDER 21 YEARS.			SIGNED BY MARK.		
	Widowers.	Widows.	Mean.	Men.	Women.	Mean.	Men.	Women.	Mean.
1841 -	*12·90	*8·99	*10·95	4·38	13·29	8·84	32·7	48·8	40·8
1842 -	13·14	8·90	11·02	4·53	13·47	9·00	32·0	47·9	40·0
1843 -	13·17	8·73	10·95	4·45	13·25	8·85	32·7	49·0	40·9
1844 -	12·81	8·46	10·64	4·17	13·16	8·67	32·4	49·2	40·8
1845 -	12·64	8·60	10·62	4·37	13·48	8·93	33·2	49·6	41·4
1846 -	12·59	8·33	10·46	4·33	13·73	9·03	32·6	48·2	40·4
1847 -	12·93	8·54	10·74	4·69	13·34	8·72	31·2	45·5	38·4
1848 -	13·76	8·86	11·31	4·41	14·06	9·24	31·2	45·4	38·3
1849 -	13·85	8·88	11·37	4·69	14·88	9·79	31·0	45·9	38·5
1850 -	14·49	9·27	11·88	4·88	15·13	10·01	31·1	46·2	38·7
1851 -	13·98	9·00	11·49	5·02	15·75	10·29	30·8	45·3	38·1
1852 -	13·49	8·86	11·18	5·39	16·99	11·19	30·5	44·6	37·6
1853 -	13·59	8·97	11·28	5·55	17·76	11·66	30·4	43·9	37·2
1854 -	13·62	9·01	11·32	5·77	18·03	11·90	30·0	42·7	36·4
1855 -	14·42	9·49	11·96	5·51	17·89	11·70	29·5	41·2	35·4
1856 -	13·94	9·36	11·65	5·72	18·34	12·03	28·8	40·2	34·5
1857 -	13·75	9·11	11·43	5·58	18·10	11·84	27·7	38·8	33·3
1858 -	14·22	9·20	11·71	5·86	18·37	12·12	27·0	37·6	32·3
1859 -	14·10	9·07	11·59	6·20	19·10	12·65	26·7	37·6	32·2
1860 -	13·88	9·03	11·46	6·35	19·35	12·85	25·5	36·2	30·9
1861 -	14·03	9·12	11·58	6·36	19·50	12·93	24·6	34·7	29·7
1862 -	13·69	8·98	11·34	6·47	19·79	13·13	23·7	33·2	28·5
1863 -	13·54	8·82	11·18	6·61	19·90	13·26	23·8	33·1	28·5
1864 -	13·84	9·07	11·46	6·62	20·09	13·36	23·3	32·4	27·9
1865 -	13·93	9·24	11·59	6·69	20·06	13·39	22·5	31·2	26·9
1866 -	13·91	9·40	11·66	6·69	20·03	13·36	21·6	30·0	25·8
1867 -	14·33	9·65	11·99	6·87	20·17	13·52	21·1	29·8	25·0
1868 -	14·05	9·39	11·73	7·15	21·05	14·10	20·1	27·8	24·0
1869 -	13·97	9·45	11·71	7·22	21·37	14·30	19·9	27·6	23·8
1870 -	13·58	9·60	11·59	7·49	21·58	14·54	19·8	27·3	23·6
1871 -	13·86	9·68	11·77	7·66	21·99	14·83	19·4	26·8	23·1
1872 -	13·68	9·85	11·77	8·00	22·32	15·16	19·4	26·3	22·9
1873 -	13·65	10·07	11·86	8·21	21·82	15·02	18·8	25·4	22·1
1874 -	13·71	10·16	11·94	8·33	22·70	15·54	17·9	24·2	21·1
1875 -	14·10	10·18	12·14	8·31	22·25	15·28	17·2	23·2	20·2
1876 -	14·09	10·34	12·22	8·25	21·99	15·12	16·3	22·1	19·2
1877 -	13·85	9·94	11·90	8·11	22·02	15·07	15·3	20·9	18·1
1878 -	13·57	9·78	11·68	7·78	21·61	14·70	14·6	19·8	17·2
1879 -	13·47	9·53	11·50	7·36	21·39	14·38	13·8	18·5	16·2
1880 -	13·14	9·49	11·32	7·29	21·47	14·38	14·0	18·6	16·3
1881 -	12·76	9·22	10·99	7·24	21·31	14·28	13·5	17·7	15·6
1882 -	12·50	8·84	10·67	7·56	22·02	14·79	13·2	17·1	15·2
1883 -	12·38	8·94	10·66	7·42	21·79	14·61	12·6	15·5	14·1
1884 -	12·65	8·91	10·78	7·25	21·34	14·30	11·7	14·2	13·0
1885 -	12·67	8·81	10·74	7·04	10·98	14·01	10·7	12·9	11·8

* The proportions of Re-Marriages in the Year 1841 are for the third and fourth quarters only.

TABLE 9.—ENGLAND.—Marriage-rates in Registration Counties, 1875–85.

No.	REGISTRATION COUNTY.	PERSONS MARRIED to 1000 LIVING. 1875.	1876.	1877.	1878.	1879.	1880.	1881.	1882.	1883.	1884.	Ten Years 1875-84.	1885.
	ENGLAND	16·7	16·5	15·7	15·2	14·4	14·9	15·1	15·5	15·4	15·1	15·5	14·4
	I.—LONDON	19·6	19·2	18·7	18·5	18·0	18·1	18·1	18·3	17·9	17·6	18·4	16·9
	II.—SOUTH EASTERN.												
1	Surrey (*extra-metropolitan*)	13·1	12·9	12·7	12·9	12·6	13·0	13·0	13·0	12·4	12·9	12·9	11·9
2	Kent (*extra-metropolitan*)	14·2	14·8	13·9	14·2	13·7	13·6	13·9	13·7	13·9	13·9	14·0	13·5
3	Sussex	13·3	14·6	14·4	14·1	13·7	13·6	13·7	13·0	12·6	12·8	13·6	12·0
4	Hampshire	15·3	15·8	14·9	15·7	15·1	14·7	14·8	14·7	15·2	15·0	15·1	14·7
5	Berkshire	13·8	14·5	13·4	13·7	13·0	12·9	12·6	12·7	12·7	12·9	13·2	12·6
	III.—SOUTH MIDLAND.												
6	Middlesex (*extra-metrop.*)	10·6	10·1	10·4	10·4	10·4	11·3	11·4	11·6	11·1	11·3	10·9	11·5
7	Hertfordshire	11·7	12·1	11·5	11·5	10·8	10·8	10·6	10·8	11·1	11·3	11·2	10·3
8	Buckinghamshire	12·4	12·9	12·6	12·6	11·5	11·6	12·8	13·3	13·5	12·7	12·6	12·9
9	Oxfordshire	14·0	14·0	13·0	12·4	12·7	11·7	12·6	12·3	13·0	13·7	12·9	13·0
10	Northamptonshire	15·3	15·4	14·3	14·5	13·5	14·0	14·3	14·3	14·8	13·9	14·4	13·8
11	Huntingdonshire	14·1	12·7	13·3	12·2	12·7	11·9	12·0	13·6	12·3	13·5	12·7	12·6
12	Bedfordshire	13·8	13·0	13·7	13·7	12·5	12·6	14·4	14·1	14·5	14·6	13·7	14·7
13	Cambridgeshire	11·9	13·1	12·4	12·3	11·9	11·4	12·5	11·9	12·8	13·0	12·3	12·6
	IV.—EASTERN.												
14	Essex	12·1	11·9	11·3	11·4	11·5	11·9	12·1	12·4	12·8	12·8	12·0	12·6
15	Suffolk	12·8	14·0	13·4	13·6	13·3	13·5	13·8	13·7	13·2	13·1	13·4	13·2
16	Norfolk	14·7	14·3	14·1	14·0	14·1	14·3	14·2	14·2	14·2	14·7	14·3	13·9
	V.—SOUTH WESTERN.												
17	Wiltshire	12·8	13·7	12·4	13·3	12·4	12·3	12·7	12·6	13·4	13·2	12·9	12·2
18	Dorsetshire	13·5	14·2	14·2	14·4	13·2	13·1	12·9	13·1	13·6	13·8	13·6	14·3
19	Devonshire	15·2	15·4	15·2	15·0	14·3	14·8	14·9	15·3	15·3	14·9	15·0	14·8
20	Cornwall	12·1	12·0	11·9	12·5	11·2	12·1	12·9	13·9	14·5	14·5	12·8	13·7
21	Somersetshire	13·4	13·4	12·9	12·6	12·5	12·9	12·4	12·7	13·0	13·8	13·0	13·1
	VI.—WEST MIDLAND.												
22	Gloucestershire	17·1	17·3	16·3	16·1	15·5	15·7	15·4	15·5	15·2	15·8	16·0	14·9
23	Herefordshire	11·3	12·0	10·9	11·3	10·7	11·3	11·4	10·6	10·8	11·6	11·2	12·3
24	Shropshire	12·5	13·1	12·3	11·4	10·8	11·3	11·5	12·0	12·8	11·8	12·0	11·6
25	Staffordshire	17·9	16·9	15·6	14·7	13·4	15·2	14·6	16·9	16·3	15·5	15·7	18·9
26	Worcestershire	15·1	14·8	15·1	14·2	12·7	13·3	14·0	14·4	14·3	13·4	14·1	13·7
27	Warwickshire	17·2	17·3	16·4	15·2	13·9	14·3	14·5	15·4	15·2	14·9	15·4	13·8
	VII.—NORTH MIDLAND.												
28	Leicestershire	17·5	17·3	16·9	15·2	14·5	14·8	14·6	15·4	15·3	14·6	15·6	14·2
29	Rutlandshire	12·0	15·6	13·6	14·3	11·8	11·0	11·1	11·7	11·1	8·6	12·1	11·0
30	Lincolnshire	15·1	15·1	14·3	14·2	13·2	12·9	13·5	13·7	13·8	14·2	14·0	12·6
31	Nottinghamshire	18·2	18·1	17·1	15·8	14·9	16·4	17·7	18·2	18·5	17·0	17·1	15·1
32	Derbyshire	16·2	16·3	15·0	14·3	13·2	13·7	13·7	13·9	14·8	13·6	14·5	13·4
	VIII.—NORTH WESTERN.												
33	Cheshire	16·0	15·8	15·2	14·3	13·0	13·8	14·0	14·2	13·9	13·4	14·4	13·3
34	Lancashire	19·3	18·9	18·0	17·1	15·6	16·8	16·7	17·2	16·6	16·1	17·2	15·3
	IX.—YORKSHIRE.												
35	West Riding	18·6	18·1	16·7	15·7	14·7	15·3	15·4	15·4	15·5	15·3	16·1	14·6
36	East Riding (with York)	19·1	19·5	18·0	16·1	15·2	15·8	15·4	16·3	16·8	15·8	16·8	15·1
37	North Riding	17·2	15·9	14·9	13·6	12·4	13·4	14·8	15·1	14·7	14·0	14·6	12·0
	X.—NORTHERN.												
38	Durham	18·3	17·1	15·5	14·1	12·6	14·9	16·6	17·1	17·1	14·7	15·8	13·9
39	Northumberland	20·3	18·6	16·8	15·3	15·0	15·9	16·5	16·7	17·4	16·3	15·8	16·0
40	Cumberland	15·9	15·8	15·7	14·6	12·6	13·8	14·5	15·2	14·0	13·7	14·6	13·0
41	Westmorland	12·4	13·1	12·7	14·6	12·5	12·8	12·9	13·2	14·9	12·6	13·2	13·1
	XI.—WELSH.												
42	Monmouthshire	16·2	16·1	14·1	12·8	12·4	14·3	15·7	16·6	18·2	17·0	15·3	15·6
43	South Wales	16·7	15·5	14·5	13·9	13·5	14·8	15·1	15·6	16·0	16·0	15·2	15·4
44	North Wales	14·5	14·9	15·0	14·0	12·6	12·2	12·0	12·1	12·2	12·0	13·2	11·5

TABLE 10.—ENGLAND.—**Marriages. Re-marriages and Minors. Signatures by Mark. Percentages in Registration Counties, 1885.**

No.	REGISTRATION COUNTY.	Of 100 Men and Women Married.					
		Re-marriages.		Under 21 Years.		Signed by Mark.	
		Widowers.	Widows.	Men.	Women.	Men.	Women.
	ENGLAND	12·7	8·8	7·0	21·0	10·7	12·9
	I.—LONDON	12·5	9·1	5·9	19·6	5·8	7·4
	II.—SOUTH EASTERN.						
1	Surrey (*extra-metropolitan*)	10·8	7·3	3·8	15·6	6·0	8·7
2	Kent (*extra-metropolitan*)	11·0	8·6	5·6	21·8	8·2	6·1
3	Sussex	13·2	7·8	5·3	17·1	6·4	4·2
4	Hampshire	12·1	9·9	4·4	17·3	8·8	4·9
5	Berkshire	12·3	9·1	4·4	16·4	10·4	7·4
	III.—SOUTH MIDLAND.						
6	Middlesex (*extra-metropolitan*)	11·2	6·7	4·6	18·5	7·4	4·7
7	Hertfordshire	13·0	6·8	6·1	15·8	18·2	11·5
8	Buckinghamshire	12·3	7·2	6·8	21·7	13·6	11·7
9	Oxfordshire	11·5	8·2	5·7	16·0	10·2	6·8
10	Northamptonshire	11·3	7·9	10·9	24·5	10·3	7·9
11	Huntingdonshire	13·4	9·3	6·7	18·6	19·2	11·4
12	Bedfordshire	12·3	6·4	13·4	21·6	14·6	16·0
13	Cambridgeshire	10·3	7·4	8·6	22·7	17·9	10·9
	IV.—EASTERN.						
14	Essex	12·0	7·7	7·1	23·0	12·2	7·4
15	Suffolk	13·2	7·6	7·9	23·3	13·7	10·5
16	Norfolk	13·0	8·9	8·8	21·3	17·2	10·9
	V.—SOUTH WESTERN.						
17	Wiltshire	13·3	8·6	5·0	16·3	13·2	7·0
18	Dorsetshire	10·5	6·6	6·0	17·0	12·5	7·3
19	Devonshire	12·6	8·2	4·5	13·9	8·1	3·7
20	Cornwall	13·1	6·4	6·9	14·5	16·7	16·6
21	Somersetshire	14·1	7·5	6·6	16·1	14·0	10·8
	VI.—WEST MIDLAND.						
22	Gloucestershire	13·5	8·8	7·9	18·0	11·4	10·5
23	Herefordshire	12·7	8·1	3·5	14·8	16·9	9·1
24	Shropshire	12·8	8·4	5·6	13·4	15·6	12·9
25	Staffordshire	11·5	9·9	9·9	25·7	17·2	21·6
26	Worcestershire	10·7	6·8	8·1	19·2	13·3	15·2
27	Warwickshire	12·1	8·7	8·0	22·3	12·4	16·1
	VII.—NORTH MIDLAND.						
28	Leicestershire	11·8	7·4	11·4	24·5	9·1	12·2
29	Rutlandshire	8·7	4·8	3·2	17·5	6·3	2·4
30	Lincolnshire	13·2	9·0	4·9	20·9	9·8	8·5
31	Nottinghamshire	12·6	8·8	10·6	28·2	10·3	13·2
32	Derbyshire	12·3	8·3	9·8	25·7	10·9	11·7
	VIII.—NORTH WESTERN.						
33	Cheshire	13·3	8·0	6·7	18·6	10·3	15·8
34	Lancashire	14·1	9·8	8·0	21·1	10·9	13·1
	IX.—YORKSHIRE.						
35	West Riding	13·4	9·1	8·7	24·5	10·6	16·6
36	East Riding (with York)	13·5	10·0	6·6	23·1	8·1	10·6
37	North Riding	11·5	6·8	5·4	23·6	11·2	12·2
	X.—NORTHERN.						
38	Durham	12·4	9·4	6·9	29·7	13·7	18·8
39	Northumberland	11·4	8·6	5·0	21·9	8·0	12·5
40	Cumberland	10·1	7·8	4·9	20·7	9·3	18·4
41	Westmorland	10·0	4·5	4·3	10·5	2·6	5·2
	XI.—WELSH.						
42	Monmouthshire	13·7	11·0	8·3	25·4	21·2	21·8
43	South Wales	12·7	9·0	6·7	20·7	15·7	23·8
44	North Wales	14·7	8·9	4·0	13·2	18·0	21·4

TABLE 11.—ENGLAND.—**Buildings for Solemnisation of Marriage; Numbers belonging to several Religious Denominations on the Register on 31st December, 1885.**

No.	ENGLAND, DIVISION AND REGISTRATION COUNTY.	All Religious Denominations.	Established Church.	Other Religious Denominations.															
				All Other Religious Denominations.	Presbyterians.	Independents.	Baptists.	United Brethren or Moravians.	Roman Catholics.	Unitarians.	Wesleyan Methodists. Original Connexion.	Wesleyan Methodists. New Connexion.	Wesleyan Methodists. Primitive Methodists.	Wesleyan Methodists. Wes. Meth. Assn. and Wes. Reformers, generally forming the United Meth. Free Church.	Wesleyan Methodists. Other Wesleyan Methodists.	Calvinistic Methodists.	Countess of Huntingdon's Connexion.	New Jerusalem Church.	Catholic and Apostolic Church.	All others.
	ENGLAND - -	24867	14774	9398	346	2245	1811	26	916	141	1748	151	693	405	132	514	34	40	33	355
	DIVISION.																			
I.	LONDON - - - -	1151	554	597	42	151	130	1	66	11	77	4	18	17	3	8	1	5	7	56
II.	SOUTH EASTERN - - -	2592	1784	808	28	224	192	-	85	11	143	-	47	9	14	3	10	1	3	38
III.	SOUTH MIDLAND - - -	2184	1496	688	6	182	242	-	41	3	129	-	33	11	4	-	4	1	3	30
IV.	EASTERN - - - -	2003	1022	471	7	157	116	-	24	6	72	-	39	14	1	-	1	2	1	21
V.	SOUTH WESTERN - - -	2844	1965	879	14	223	161	5	50	10	216	1	37	43	66	2	3	2	2	44
VI.	WEST MIDLAND - - -	2779	1850	929	19	217	165	3	111	15	174	32	84	28	3	13	10	2	6	41
VII.	NORTH MIDLAND - - -	2133	1486	647	7	108	139	1	51	9	141	13	87	59	-	-	1	3	1	17
VIII.	NORTH WESTERN - - -	2437	977	1460	87	270	148	4	249	37	278	39	119	92	26	33	3	18	5	32
IX.	YORK - - - - -	2236	1177	1079	17	208	117	6	91	20	244	45	135	97	4	-	-	6	4	25
X.	NORTHERN - - - -	1214	664	550	114	61	29	-	90	4	102	16	78	33	4	-	-	-	1	18
XI.	WELSH - - - - -	2687	1198	1494	5	444	372	1	48	15	108	1	22	2	7	455	1	-	-	13
	I.—LONDON.																			
	Middlesex (*part of*) - -	787	376	391	31	100	68	1	50	8	50	1	13	11	1	7	1	3	5	41
	Surrey (*part of*) - - -	275	126	149	6	39	46	-	10	3	19	2	3	6	1	1	-	1	2	10
	Kent (*part of*) - - -	109	52	57	5	12	16	-	6	-	8	1	2	-	1	-	-	1	-	5
	II.—SOUTH EASTERN.																			
1	Surrey (*extra-metropolitan*) -	348	215	133	4	42	30	-	17	1	23	-	5	1	-	-	1	-	-	7
2	Kent (*extra-metropolitan*) -	712	467	225	6	59	64	-	21	2	46	-	12	2	2	-	3	1	1	6
3	Sussex - - - - -	554	358	166	7	48	39	-	21	4	22	-	4	1	3	3	3	-	1	10
4	Hampshire - - - -	642	429	193	6	57	35	-	16	3	36	-	13	4	9	-	1	-	1	12
5	Berkshire - - - -	336	265	91	3	18	24	-	10	1	16	-	13	1	-	-	2	-	-	3
	III.—SOUTH MIDLAND.																			
6	Middlesex (*extra-metropolitan*)	242	125	117	4	33	31	-	13	-	19	-	2	-	-	-	1	-	1	10
7	Hertfordshire - - - -	231	138	93	1	41	26	-	4	1	12	-	1	-	-	-	2	-	1	4
8	Buckinghamshire - - -	272	196	76	-	19	31	-	2	-	12	-	6	2	-	-	-	-	-	4
9	Oxfordshire - - - -	336	264	72	1	16	18	1	9	-	16	-	4	4	-	-	-	1	-	2
10	Northamptonshire - - -	436	312	124	-	35	45	1	6	1	20	-	4	4	3	-	-	1	-	4
11	Huntingdonshire - - -	119	81	38	-	5	21	1	2	-	6	-	-	-	-	-	-	-	-	3
12	Bedfordshire - - - -	214	138	76	-	12	31	-	2	-	23	-	5	-	-	-	-	-	-	3
13	Cambridgeshire - - -	284	192	92	-	19	39	-	3	1	15	-	11	1	-	-	1	-	-	2
	IV.—EASTERN.																			
14	Essex - - - - -	603	417	186	2	32	30	-	17	2	31	-	5	1	1	-	-	1	1	13
15	Suffolk - - - - -	545	309	136	3	49	45	-	8	1	17	-	9	1	-	-	-	1	-	2
16	Norfolk - - - - -	851	702	149	2	26	41	-	9	3	24	-	25	12	-	-	1	-	-	6
	V.—SOUTH WESTERN.																			
17	Wiltshire - - - -	473	330	143	-	42	48	2	2	-	20	-	12	2	1	-	-	-	-	8
18	Dorsetshire - - - -	372	293	79	-	25	6	-	10	3	24	-	9	-	1	-	-	1	-	1
19	Devonshire - - - -	804	537	267	11	70	51	1	14	3	56	-	4	5	28	2	-	-	-	21
20	Cornwall - - - -	395	251	144	-	19	7	-	6	-	55	1	4	25	23	-	2	-	-	-
21	Somersetshire - - -	809	554	246	3	66	49	2	13	4	61	-	8	11	12	-	1	1	1	14
	VI.—WEST MIDLAND.																			
22	Gloucestershire - - -	601	401	200	5	62	53	1	12	1	29	-	5	10	2	3	3	-	-	14
23	Herefordshire - - -	283	228	55	-	9	12	1	2	-	8	1	13	-	-	2	1	-	-	6
24	Shropshire - - - -	435	313	122	2	30	15	-	11	-	17	3	21	3	1	6	-	-	-	3
25	Staffordshire - - -	621	349	272	6	44	27	-	42	5	77	23	30	8	-	-	1	-	1	6
26	Worcestershire - - -	335	219	116	3	17	17	-	13	2	15	2	7	2	-	-	4	-	1	3
27	Warwickshire - - -	495	310	185	3	46	41	1	31	7	28	3	5	5	-	2	1	2	1	9
	VII.—NORTH MIDLAND.																			
28	Leicestershire - - -	436	292	144	2	23	50	-	14	2	2	2	10	2	-	-	-	-	-	6
29	Rutlandshire - - - -	76	57	19	-	3	5	-	1	-	2	-	1	-	-	-	-	-	-	1
30	Lincolnshire - - - -	841	631	190	1	24	34	-	13	3	52	1	38	21	-	-	-	-	-	2
31	Nottinghamshire - - -	412	281	131	1	20	30	-	9	2	27	7	15	12	-	-	1	1	-	2
32	Derbyshire - - - -	374	205	169	3	33	20	1	14	2	42	3	22	24	-	1	2	-	1	2
	VIII.—NORTH WESTERN.																			
33	Cheshire - - - -	521	246	275	24	54	23	-	27	7	60	10	40	9	2	13	-	-	-	-
34	Lancashire - - - -	1916	731	1185	63	216	125	4	222	30	218	29	79	83	24	20	3	18	3	48
	IX.—YORKSHIRE.																			
35	West Riding - - -	1481	665	816	6	163	100	6	62	16	221	42	83	85	3	-	-	5	4	20
36	East Riding (with York) -	377	249	128	5	23	19	-	12	1	39	3	23	6	1	-	-	1	-	4
37	North Riding - - -	398	263	135	6	22	7	-	17	3	44	-	29	6	-	-	-	-	-	1
	X.—NORTHERN.																			
38	Durham - - - -	493	245	248	28	25	17	-	48	4	52	11	42	16	-	-	-	-	-	-
39	Northumberland - -	347	163	184	69	14	7	-	28	-	19	5	17	13	3	-	-	-	-	5
40	Cumberland - - - -	262	175	87	13	15	3	-	13	-	22	-	14	2	1	-	-	-	1	3
41	Westmorland - - -	112	81	31	2	7	2	-	1	-	9	-	5	2	-	-	-	-	-	2
	XI.—WELSH.																			
42	Monmouthshire - - -	339	166	173	1	44	76	1	13	-	13	-	8	1	3	12	-	-	-	2
43	South Wales - - - -	1458	636	822	4	286	245	-	22	15	43	-	9	1	4	185	-	-	-	7
44	North Wales - - - -	890	391	499	-	114	51	-	13	-	53	1	5	-	-	258	-	-	-	4

TABLE 12.—ENGLAND.—**Births** and **Birth-Rate** in each **Quarter** of the Years **1838–85.**

YEAR.	BIRTHS.				ANNUAL BIRTHS TO 1000 LIVING.*			
	Quarter ending				Quarter ending			
	March.	June.	September.	December.	March.	June.	Sept.	Dec.
1838	118,815	121,781	114,734	113,457	30·3	32·0	29·7	29·3
1839	123,543	128,806	120,115	120,110	32·5	33·4	30·7	30·6
1840	132,305	129,059	119,822	121,117	34·0	33·0	30·2	30·4
1841	133,729	130,884	123,868	124,036	34·2	32·8	30·8	30·9
1842	135,615	134,096	123,296	124,782	34·3	33·4	30·3	30·6
1843	136,337	131,279	128,161	131,048	34·2	32·3	31·1	31·7
1844	143,578	136,941	130,078	130,186	35·1	33·3	31·2	31·2
1845	143,080	136,853	132,869	131,219	34·9	32·9	31·4	31·0
1846	145,106	149,450	138,718	139,349	35·0	35·5	32·5	32·6
1847	146,458	139,072	127,173	127,267	34·9	32·7	29·5	29·4
1848	139,736	149,760	140,859	133,204	32·5	34·7	32·1	30·4
1849	153,772	156,693	135,228	135,471	35·8	35·2	30·6	30·5
1850	144,551	155,865	146,911	146,095	33·2	35·3	33·3	33·5
1851	157,286	159,073	150,594	148,912	35·6	35·5	33·2	33·7
1852	161,306	159,031	151,222	151,956	35·8	35·1	33·9	33·0
1853	161,729	158,697	147,802	144,363	35·8	34·6	31·8	31·0
1854	160,785	172,457	154,724	146,439	35·2	37·2	33·9	31·1
1855	166,225	165,277	154,700	148,841	36·0	35·3	33·6	31·2
1856	169,250	173,383	157,462	157,478	35·8	36·6	33·8	33·7
1857	170,430	170,444	161,181	161,016	36·0	35·6	33·2	33·0
1858	170,959	169,115	157,445	157,962	35·8	34·9	33·0	33·1
1859	175,532	175,864	168,894	170,091	36·3	35·9	33·9	34·1
1860	183,180	174,028	164,121	162,719	37·1	35·1	33·7	33·3
1861	172,933	184,820	172,033	166,630	35·0	36·9	33·9	33·7
1862	181,990	185,554	172,709	172,431	36·3	36·6	33·7	33·6
1863	186,841	189,240	178,439	178,297	36·7	36·9	33·4	34·4
1864	192,947	188,835	181,015	177,478	37·1	36·4	34·5	33·8
1865	194,130	192,963	181,941	179,010	37·3	36·7	34·2	33·7
1866	196,753	192,437	179,066	185,504	37·4	36·2	33·3	34·5
1867	194,765	199,660	190,782	183,144	36·6	37·1	35·0	33·6
1868	198,534	202,389	192,863	192,852	36·4	37·2	34·9	35·0
1869	203,775	188,618	190,894	190,804	37·3	34·1	34·1	34·1
1870	206,366	203,615	192,521	190,285	37·3	36·4	34·0	33·6
1871	209,523	201,165	193,271	193,469	37·3	35·4	33·6	33·7
1872	208,752	208,790	201,746	206,619	36·3	36·3	34·7	35·5
1873	215,744	206,516	204,167	203,351	37·4	35·4	34·6	34·5
1874	214,514	217,598	210,823	212,521	36·7	36·8	35·2	35·5
1875†	214,862	214,939	211,109	209,697	36·2	35·9	34·8	34·6
1876	230,080	226,097	216,302	215,489	37·9	37·2	35·2	35·1
1877	230,241	223,249	213,195	221,515	37·8	36·3	34·2	35·6
1878	220,792	228,620	222,604	219,390	35·8	36·6	35·3	34·9
1879	226,056	220,966	216,603	214,699	36·1	34·9	34·2	33·6
1880	221,699	232,920	219,023	208,601	34·6	36·3	33·8	32·1
1881	225,451	225,308	215,966	216,922	35·1	34·7	32·9	33·0
1882	233,616	227,425	220,882	217,501	34·8	34·5	33·1	32·7
1883	232,136	2?8,676	214,283	215,857	35·2	34·3	31·7	32·0
1884	224,689	231,135	225,965	224,941	33·1	34·2	33·0	32·9
1885	231,955	22?,142	2 8,538	221,615	34·2	32·4	31·5	33·0
Mean of the Quarterly Rates, 1838-85					35·5	35·2	32·9	32·7

* See note to Table 4.

† The Births and Deaths Registration Act of 1874, which rendered the registration of births compulsory, came into operation on 1st January 1875.

TABLE 13.—ENGLAND.—**Legitimate** and **Illegitimate Births, Birth-rates,** and **Sex Proportions, 1838–85.**

YEAR.	BIRTHS REGISTERED.			ANNUAL RATE TO 1000 LIVING.			MALES TO 1000 FEMALES.			ILLEGITIMATE BIRTHS TO 100 BIRTHS.
	TOTAL BIRTHS.	LEGITIMATE.	ILLEGITIMATE.	TOTAL BIRTHS.	LEGITIMATE.	ILLEGITIMATE.	TOTAL BIRTHS.	LEGITIMATE.	ILLEGITIMATE.	
1838	463,787	—	—	30·3	—	—	1045	—	—	—
1839	492,574	—	—	31·7	—	—	1048	—	—	—
1840	502,303	—	—	31·8	—	—	1051	—	—	—
1841	512,158	—	—	32·2	—	—	1053	—	—	—
1842	517,739	482,943	34,796	32·1	29·8	2·2	1050	1050	1049	6·7
1843	527,325	—	—	32·3	—	—	1054	—	—	—
1844	540,763	—	—	32·8	—	—	1054	—	—	—
1845	543,521	505,280	38,241	32·5	30·2	2·3	1050	1052	1031	7·0
1846	572,625	534,096	38,529	33·8	31·5	2·3	1049	1049	1050	6·7
1847	599,965	563,840	36,125	31·5	29·4	2·1	1043	1043	1040	6·7
1848	563,969	526,312	36,747	32·4	30·3	2·1	1050	1052	1023	6·5
1849	578,159	538,825	39,334	32·9	30·7	2·2	1043	1043	1040	6·8
1850	593,422	553,116	40,306	33·4	31·1	2·3	1042	1043	1034	6·8
1851	615,865	575,865	42,000	34·2	31·9	2·3	1047	1047	1039	6·8
1852	624,012	581,530	42,482	34·2	31·9	2·3	1046	1046	1048	6·8
1853	612,301	572,528	39,763	33·3	31·1	2·2	1051	1051	1046	6·5
1854	634,405	593,664	40,741	34·1	31·9	2·2	1044	1043	1061	6·4
1855	635,043	594,260	40,783	33·7	31·5	2·2	1041	1041	1048	6·4
1856	657,453	614,802	42,651	34·4	32·2	2·2	1042	1043	1031	6·5
1857	663,071	620,069	43,002	34·4	32·2	2·2	1052	1053	1041	6·5
1858	655,481	612,176	43,305	33·7	31·5	2·2	1045	1044	1062	6·6
1859	689,881	645,130	44,751	35·0	32·7	2·3	1046	1045	1057	6·5
1860	684,048	640,355	43,693	34·3	32·1	2·2	1047	1048	1029	6·4
1861	696,496	652,249	44,157	34·6	32·4	2·2	1046	1045	1061	6·3
1862	712,684	667,462	45,222	35·0	32·8	2·2	1041	1041	1034	6·3
1863	727,417	680,276	47,141	35·3	33·0	2·3	1047	1046	1063	6·5
1864	740,273	692,827	47,446	35·4	33·1	2·3	1042	1042	1044	6·4
1865	748,069	701,484	46,585	35·4	33·2	2·2	1040	1040	1039	6·2
1866	753,870	708,369	45,501	35·3	33·1	2·1	1043	1043	1043	6·0
1867	768,349	723,163	45,186	35·4	33·3	2·1	1043	1042	1057	5·9
1868	786,358	740,520	45,838	35·8	33·7	2·1	1066	1065	1047	5·9
1869	773,381	728,690	44,691	34·8	32·8	2·0	1042	1041	1050	5·8
1870	792,787	748,050	44,737	35·2	33·2	2·0	1041	1040	1050	5·6
1871	797,423	752,653	44,775	35·0	33·0	2·0	1035	1035	1031	5·6
1872	825,907	781,141	44,766	35·8	33·9	1·9	1041	1041	1048	5·4
1873	829,778	786,617	43,161	35·4	33·6	1·8	1039	1039	1033	5·2
1874	854,956	811,853	43,103	36·0	34·2	1·8	1037	1037	1030	5·0
1875	850,607	809,794	40,813	35·4	33·7	1·7	1043	1042	1067	4·8
1876	887,968	846,374	41,594	36·4	34·7	1·7	1038	1038	1032	4·7
1877	888,200	846,045	42,155	36·0	34·3	1·7	1036	1036	1025	4·7
1878	891,906	849,806	42,100	35·6	33·9	1·7	1042	1041	1047	4·7
1879	880,389	838,200	42,189	34·7	33·0	1·7	1036	1036	1023	4·8
1880	881,643	839,101	42,542	34·3	32·6	1·7	1036	1036	1036	4·8
1881	883,642	840,522	43,120	33·9	32·2	1·7	1039	1038	1054	4·9
1882	889,014	845,859	43,155	33·7	32·1	1·6	1038	1038	1038	4·9
1883	890,722	848,076	42,646	33·3	31·7	1·6	1036	1035	1038	4·8
1884	906,750	864,083	42,667	33·4	31·8	1·6	1041	1041	1036	4·7
1885	894,270	851,477	42,793	32·5	30·9	1·6	1040	1039	1057	4·8

TABLE 14.—ENGLAND.—Birth-rates in Registration Counties, 1875-85.

No.	REGISTRATION COUNTY.	BIRTHS TO 1000 LIVING. 1875.	1876.	1877.	1878.	1879.	1880.	1881.	1882.	1883.	1884.	Ten Years 1875-84.	1885.
	ENGLAND	35·4	36·3	36·0	35·6	34·7	34·2	33·9	33·7	33·3	33·4	34·7	32·5
	I.—LONDON.	35·4	35·9	35·6	35·5	35·5	35·3	34·7	34·2	34·0	33·7	35·0	32·6
	II.—SOUTH EASTERN.												
1	Surrey (*extra-metropolitan*)	30·6	31·6	31·0	30·9	30·6	30·6	30·6	31·1	30·1	29·6	30·7	29·0
2	Kent (*extra-metropolitan*)	31·8	33·0	32·7	32·9	32·5	32·1	32·2	31·8	31·7	32·0	32·3	31·5
3	Sussex	28·7	29·8	29·9	30·0	30·4	30·5	30·4	29·8	29·3	28·8	29·8	27·6
4	Hampshire	30·5	31·2	31·1	31·7	31·3	31·2	31·3	30·8	31·2	31·4	31·2	30·6
5	Berkshire	31·0	31·9	31·5	31·6	32·3	31·5	31·1	31·1	30·5	30·9	31·3	29·6
	III.—SOUTH MIDLAND.												
6	Middlesex (*extra-metropol.*)	31·7	32·4	31·4	31·5	31·3	32·9	33·8	34·5	34·6	34·7	32·9	34·3
7	Hertfordshire	31·0	32·1	32·1	31·7	32·3	30·9	30·7	30·3	30·6	30·4	31·2	29·4
8	Buckinghamshire	31·5	33·6	32·9	32·5	33·0	31·2	31·4	31·7	31·9	31·9	32·2	31·8
9	Oxfordshire	30·4	32·0	31·3	31·6	31·6	31·5	30·9	29·9	30·6	30·9	31·1	29·6
10	Northamptonshire	33·0	35·3	35·1	34·9	34·5	34·0	33·8	32·9	33·2	32·6	33·9	32·4
11	Huntingdonshire	30·6	32·1	31·1	31·5	30·2	29·0	28·6	27·6	29·1	29·1	29·8	28·3
12	Bedfordshire	32·5	33·9	33·2	33·1	31·9	32·4	30·9	32·0	32·5	32·7	32·5	32·3
13	Cambridgeshire	31·3	32·6	32·8	31·4	30·9	30·5	30·7	28·5	30·3	30·7	31·0	30·7
	IV.—EASTERN.												
14	Essex	32·9	33·5	33·3	33·6	33·5	34·1	34·4	35·0	35·0	36·3	34·2	35·9
15	Suffolk	31·5	31·8	32·3	32·2	32·4	32·0	32·1	31·9	32·1	32·3	32·1	31·3
16	Norfolk	29·9	30·7	30·6	31·2	30·6	31·2	31·2	31·2	31·3	31·8	31·0	31·2
	V.—SOUTH WESTERN.												
17	Wiltshire	30·5	31·0	31·0	31·3	31·5	30·5	30·7	30·3	30·2	30·9	30·6	30·1
18	Dorsetshire	28·5	29·3	28·6	30·2	29·6	29·6	29·4	29·1	28·8	29·2	29·2	29·0
19	Devonshire	28·9	29·5	30·0	30·6	29·9	29·8	29·4	29·8	29·0	29·8	29·6	29·0
20	Cornwall	29·8	29·5	29·7	29·1	28·7	29·0	29·0	29·7	29·3	30·6	29·4	29·6
21	Somersetshire	30·2	31·5	31·0	31·2	31·4	30·6	30·7	30·5	29·7	29·9	30·7	29·6
	VI.—WEST MIDLAND.												
22	Gloucestershire	31·9	33·4	32·5	32·6	32·4	31·5	31·1	31·0	30·4	30·0	31·7	30·0
23	Herefordshire	28·2	28·5	26·2	29·5	28·6	28·8	27·5	27·1	26·6	26·9	28·1	27·5
24	Shropshire	31·0	32·5	31·4	31·1	29·8	29·1	29·5	29·3	28·2	28·9	30·1	28·1
25	Staffordshire	41·6	43·2	42·1	41·0	39·4	38·2	38·0	37·6	37·8	37·8	39·7	36·4
26	Worcestershire	33·3	35·2	34·1	34·6	33·6	32·6	33·2	32·0	31·8	31·9	33·2	31·2
27	Warwickshire	37·0	38·5	38·9	38·5	37·0	35·8	35·0	34·6	33·9	33·9	36·3	32·7
	VII.—NORTH MIDLAND.												
28	Leicestershire	35·8	38·9	38·8	38·6	37·0	36·9	35·4	35·2	35·0	34·6	36·6	33·9
29	Rutlandshire	26·6	30·7	35·1	32·2	32·4	30·0	29·4	28·0	31·5	26·9	30·3	29·7
30	Lincolnshire	31·6	33·4	33·1	33·5	32·9	32·4	31·5	31·4	30·9	31·0	32·2	30·5
31	Nottinghamshire	36·7	39·0	38·2	37·6	36·1	36·2	36·5	36·9	37·9	38·5	37·4	36·9
32	Derbyshire	37·7	39·9	39·2	38·9	37·3	36·5	35·4	34·8	33·8	33·7	36·7	33·2
	VIII.—NORTH WESTERN.												
33	Cheshire	35·2	35·9	35·8	35·0	34·8	33·6	33·4	33·3	32·2	32·6	34·2	31·9
34	Lancashire	38·9	39·8	39·5	39·4	37·6	36·8	36·1	36·0	35·1	34·9	37·4	34·1
	IX.—YORKSHIRE.												
35	West Riding	39·1	39·9	39·4	38·7	38·2	35·6	34·6	33·8	32·8	33·0	36·3	31·8
36	East Riding (with York)	35·8	36·2	37·0	36·8	35·1	34·6	33·8	33·8	33·3	34·0	35·0	31·9
37	North Riding	36·2	40·1	38·9	37·1	35·0	34·7	34·8	35·1	34·3	34·3	36·1	32·3
	X.—NORTHERN.												
38	Durham	46·4	46·4	45·1	42·7	40·0	38·5	39·5	39·3	39·0	39·7	41·7	36·7
39	Northumberland	39·9	40·5	39·2	37·2	36·0	35·2	35·1	34·8	34·7	35·4	36·9	35·7
40	Cumberland	34·6	35·2	36·6	35·7	35·4	34·2	35·1	34·5	34·2	33·8	34·9	33·2
41	Westmorland	29·3	31·6	29·8	32·1	30·0	30·9	30·0	29·5	31·2	29·4	30·4	29·7
	XI.—WELSH.												
42	Monmouthshire	40·2	39·6	39·6	37·7	34·7	33·3	34·0	34·9	33·6	33·1	36·8	36·6
43	South Wales	33·4	33·5	36·8	35·3	34·8	33·7	31·4	34·4	33·6	34·5	35·5	35·3
44	North Wales	30·9	32·0	32·8	32·0	31·6	30·4	30·1	29·2	28·2	27·8	30·5	27·3

TABLE 15.—ENGLAND.—**Proportions of Illegitimate to Total Births in Registration Counties, 1875-85.**

No.	REGISTRATION COUNTY.	ILLEGITIMATE BIRTHS TO 100 BIRTHS.											
		1875.	1876.	1877.	1878.	1879.	1880.	1881.	1882.	1883.	1884.	Ten Years 1875-84.	1885.
	ENGLAND	4·8	4·7	4·7	4·7	4·8	4·8	4·9	4·9	4·8	4·7	4·8	4·8
	I.—LONDON	3·8	3·6	3·7	3·9	3·9	3·9	3·9	3·9	3·9	3·8	3·8	4·0
	II.—SOUTH EASTERN.												
1	Surrey (*extra-metropolitan*)	3·9	4·0	3·7	3·5	3·7	3·8	4·2	3·8	3·9	4·1	3·9	4·4
2	Kent (*extra-metropolitan*)	4·6	4·2	4·2	4·3	4·3	4·0	4·4	4·5	4·3	4·4	4·3	4·3
3	Sussex	5·1	5·0	5·0	4·7	4·9	4·9	5·2	5·4	5·4	5·6	5·1	5·4
4	Hampshire	4·4	4·4	4·3	4·4	4·5	4·4	4·6	4·2	4·3	4·2	4·4	4·3
5	Berkshire	5·0	4·6	5·0	4·9	5·3	4·8	4·5	4·6	5·0	4·7	4·8	4·9
	III.—SOUTH MIDLAND.												
6	Middlesex (*extra-metropol.*)	3·6	3·3	3·4	3·5	3·7	3·7	3·6	3·7	3·4	3·4	3·5	3·2
7	Hertfordshire	6·1	5·1	6·1	5·9	4·8	5·3	5·8	5·6	5·6	5·1	5·5	5·2
8	Buckinghamshire	4·6	5·0	5·3	5·3	5·6	5·1	5·9	5·3	5·8	4·9	5·3	5·1
9	Oxfordshire	5·8	5·5	6·1	5·9	5·1	5·1	5·5	6·1	5·4	5·2	5·6	5·8
10	Northamptonshire	4·7	4·3	4·7	4·2	4·4	4·8	4·7	4·6	4·6	4·6	4·6	4·4
11	Huntingdonshire	3·9	4·6	5·0	5·5	4·5	5·6	4·0	5·0	4·3	4·5	4·7	6·4
12	Bedfordshire	6·4	6·3	6·7	6·8	7·6	7·6	6·6	7·1	6·4	6·5	6·8	6·8
13	Cambridgeshire	5·9	5·2	5·8	5·7	5·4	5·3	5·7	5·2	5·6	5·9	5·6	5·0
	IV.—EASTERN.												
14	Essex	4·2	3·7	4·0	3·7	3·6	3·6	3·4	3·5	3·3	3·3	3·6	3·5
15	Suffolk	5·9	5·9	6·3	5·9	5·8	5·6	6·0	5·4	5·7	6·0	5·9	5·6
16	Norfolk	8·3	8·5	7·9	7·9	7·7	7·9	7·5	7·8	7·3	7·0	7·8	7·0
	V.—SOUTH WESTERN.												
17	Wiltshire	4·8	4·5	4·9	5·0	4·9	4·8	4·9	5·1	4·9	4·7	4·9	4·5
18	Dorsetshire	5·7	4·9	5·3	4·4	5·2	4·8	4·8	5·6	4·8	4·9	5·0	4·9
19	Devonshire	5·9	5·2	4·7	4·7	4·8	4·5	4·7	4·6	4·8	4·6	4·8	4·8
20	Cornwall	6·9	6·1	6·2	5·9	6·3	6·8	6·6	6·8	6·3	6·0	6·3	5·9
21	Somersetshire	4·5	4·6	4·4	4·4	4·4	4·6	4·4	4·7	4·4	4·3	4·5	4·2
	VI.—WEST MIDLAND.												
22	Gloucestershire	4·5	4·4	4·5	4·8	4·5	4·9	4·6	4·9	4·3	4·4	4·6	4·2
23	Herefordshire	6·8	7·7	6·8	7·4	6·8	7·4	7·5	7·8	7·9	6·7	7·3	7·7
24	Shropshire	8·7	8·5	7·8	7·8	7·6	8·0	8·2	7·9	8·4	8·5	8·1	9·1
25	Staffordshire	4·6	4·4	4·7	4·6	4·9	4·8	4·9	5·1	4·9	4·9	4·8	4·9
26	Worcestershire	5·5	5·0	5·3	4·6	4·9	5·1	5·5	4·9	5·2	4·7	5·1	4·7
27	Warwickshire	4·3	3·8	4·0	4·0	4·0	4·2	4·2	4·1	4·2	3·9	4·1	4·0
	VII.—NORTH MIDLAND.												
28	Leicestershire	4·8	4·8	5·0	4·5	5·1	5·3	4·7	4·8	4·7	4·9	4·9	4·4
29	Rutlandshire	6·3	5·0	4·6	4·8	3·1	5·9	3·9	4·5	5·0	5·7	4·9	7·3
30	Lincolnshire	5·8	5·8	6·1	5·6	5·5	5·9	5·6	5·9	5·8	5·5	5·8	5·9
31	Nottinghamshire	6·0	6·1	5·9	5·7	5·7	6·2	6·4	6·2	6·0	5·5	6·0	5·8
32	Derbyshire	5·1	5·2	4·7	4·7	4·8	5·0	4·7	5·2	4·8	4·9	4·9	5·0
	VIII.—NORTH WESTERN.												
33	Cheshire	5·4	5·9	5·0	4·7	5·3	5·0	5·2	5·4	5·2	4·9	5·1	5·2
34	Lancashire	4·4	4·5	4·4	4·4	4·5	4·6	4·5	4·6	4·5	4·6	4·5	4·5
	IX.—YORKSHIRE.												
35	West Riding	4·8	4·7	4·9	4·9	5·0	5·0	5·5	5·1	5·2	5·2	5·0	5·2
36	East Riding (with York)	5·6	5·7	5·5	5·5	5·8	5·6	5·7	5·7	5·7	5·3	5·6	6·2
37	North Riding	6·5	5·5	5·6	5·9	5·7	5·9	6·1	6·1	5·9	6·1	5 9	5·9
	X.—NORTHERN.												
38	Durham	3·8	3·6	3·9	4·0	4·1	4·2	4·1	3·9	4·0	4·1	4·0	4·3
39	Northumberland	5·5	5·3	5·8	5·5	5·7	6·0	5·6	5·5	5·3	5·3	5·6	5·3
40	Cumberland	8·6	7·8	8·1	8·1	7·7	8·1	7·9	7·6	7·2	7·1	7·8	7·5
41	Westmorland	6·5	7·6	8·4	7·6	7·2	7·1	7·3	8·4	6·7	7·1	7·4	6·2
	XI.—WELSH.												
42	Monmouthshire	4·0	3·7	4·1	4·5	4·3	4·8	4·8	3·9	4·5	3·7	4·2	4·3
43	South Wales	4·6	4·5	4·5	4·5	4·7	4·6	4·8	4·8	4·5	4·3	4·6	4·5
44	North Wales	6·5	6·9	6·6	6·6	7·1	6·7	6·3	6·8	6·7	6·8	6·7	6·9

TABLE 16.—ENGLAND.—**Proportions of Male to Female Children born in Registration Counties, 1875–85.**

No.	REGISTRATION COUNTY.	MALES BORN TO 1000 FEMALES BORN.											
		1875.	1876.	1877.	1878.	1879.	1880.	1881.	1882.	1883.	1884.	Ten Years 1875–84.	1885.
	ENGLAND - -	1043	1038	1036	1042	1036	1036	1039	1038	1035	1041	1038	1040
	I.—LONDON.	1038	1043	1046	1043	1021	1041	1024	1040	1036	1038	1038	1043
	II.—SOUTH EASTERN.												
1	Surrey (*extra-metropolitan*)	1045	1008	1024	1029	1046	1013	1028	1039	1021	1062	1033	1044
2	Kent (*extra-metropolitan*) -	1069	1051	1049	1088	1033	1046	1022	1063	1027	1054	1045	1056
3	Sussex - - - -	1036	1002	1042	1024	1050	1027	1037	1067	1023	1055	1044	1051
4	Hampshire - - - -	1025	1055	1026	1044	1012	1045	1020	1028	1038	1054	1035	1035
5	Berkshire - - - -	1037	1011	1013	1035	1064	1040	1044	1072	1026	1046	1039	1051
	III.—SOUTH MIDLAND.												
6	Middlesex (*extra-metropol.*)	1007	1075	1005	1015	1039	1049	1042	1049	1031	1057	1037	1051
7	Hertfordshire - - -	1050	1032	1050	1090	1042	1008	1031	999	1042	1025	1036	1041
8	Buckinghamshire - -	1046	1028	1079	1042	1051	1042	1074	1076	1017	1021	1048	997
9	Oxfordshire - - -	1019	1033	1011	1048	1026	1051	1056	1038	1035	1022	1034	1045
10	Northamptonshire - -	1067	1089	1017	997	1049	1009	1062	1078	1042	1042	1045	1016
11	Huntingdonshire - -	1047	1039	1110	1049	1038	1097	1012	1082	1019	1063	1057	1022
12	Bedfordshire - - -	1039	1081	1003	1065	997	1012	1086	995	1014	1035	1028	1031
13	Cambridgeshire - - -	1091	1075	1052	1084	1018	1026	1051	1050	1070	1060	1056	961
	IV.—EASTERN.												
14	Essex - - - - -	1021	1053	1015	1043	1037	1016	1025	1037	1021	1040	1031	1053
15	Suffolk - - - -	1028	1045	1027	1056	1029	1043	1029	1060	1004	1023	1364	1048
16	Norfolk - - - -	1076	1057	1022	1074	1036	1053	1042	1040	1048	1026	1048	1056
	V.—SOUTH WESTERN.												
17	Wiltshire - - - -	1003	1035	1006	1016	1045	1034	1032	1013	1016	1031	1026	1023
18	Dorsetshire - - - -	1035	1045	1022	1063	1038	1054	1051	999	1006	1058	1043	1025
19	Devonshire - - - -	1048	1029	1044	1029	1057	1048	1038	1021	1032	1057	1038	1029
20	Cornwall - - - -	1008	1066	1026	1038	1073	1067	1019	1068	1055	1051	1056	1046
21	Somersetshire - - -	1047	1004	1037	1048	1031	1051	1031	1039	1044	1030	1039	1063
	VI.—WEST MIDLAND.												
22	Gloucestershire - - -	1015	1041	1040	1070	1003	1003	1051	1038	1056	1039	1038	1022
23	Herefordshire - - -	1061	1031	1048	1086	1047	1025	1004	1055	1041	1008	1036	980
24	Shropshire - - - -	1063	1061	1085	1023	1055	1066	1028	1012	1023	1069	1049	1048
25	Staffordshire - - -	1060	1028	1036	1040	1027	1060	1035	1038	1037	1041	1036	1021
26	Worcestershire - - -	1050	1037	990	1059	1043	1029	1052	1015	1029	999	1031	1012
27	Warwickshire - - -	1020	1025	1024	1038	1038	1045	1041	1055	1018	1041	1035	1035
	VII.—NORTH MIDLAND.												
28	Leicestershire - - -	1058	1047	1077	1062	1020	1019	1045	1009	1014	1074	1040	1030
29	Rutlandshire - - -	1023	1377	976	1065	976	1110	1116	1041	1165	943	1054	1155
30	Lincolnshire - - -	1044	1044	1051	1075	1021	1034	1029	1050	1025	1046	1042	1074
31	Nottinghamshire - -	1035	1049	1013	1029	1062	1048	1042	1045	1037	1042	1040	1025
32	Derbyshire - - -	1055	1047	1026	1055	1035	1014	1064	1050	1029	1043	1044	1049
	VIII.—NORTH WESTERN.												
33	Cheshire - - - -	1050	1011	1021	1048	1060	1042	1035	1022	1056	1007	1042	1074
34	Lancashire - - - -	1041	1027	1029	1068	1032	1032	1038	1021	1032	1039	1032	1029
	IX.—YORKSHIRE.												
35	West Riding - - -	1066	1029	1045	1089	1047	1032	1088	1030	1045	1033	1037	1028
36	East Riding (with York) -	1035	1032	1068	1022	1057	1035	1030	1071	1044	1021	1044	1071
37	North Riding - - -	1058	1031	1037	1036	1034	1037	1090	1039	1050	1050	1045	1033
	X.—NORTHERN.												
38	Durham - - - -	1037	1042	1049	1051	1053	1046	1040	1041	1089	1022	1042	1053
39	Northumberland - -	1039	1030	1011	1049	1025	1049	1051	1051	1050	1030	1038	1052
40	Cumberland - - -	1037	1017	1027	1020	1027	1050	1047	1050	1023	1039	1046	1037
41	Westmorland - - -	1057	1046	1023	933	999	983	1078	1039	978	1025	4016	1096
	XI.—WELSH.												
42	Monmouthshire - - -	1014	1046	1049	1042	1029	1058	1041	1053	1018	1047	1040	1035
43	South Wales - - -	1058	1064	1035	1037	1049	1068	1037	1044	1045	1045	1047	1060
44	North Wales - - -	1030	1067	1011	1049	1025	1051	1043	1043	1039	1062	1041	1017

TABLE 17.—ENGLAND.—**Male and Female Population and Death-rates, 1838-85.**

YEAR.	ESTIMATED POPULATION.		ANNUAL DEATHS to 1000 living.			DEATHS of MALES to 1000 DEATHS of FEMALES.	
	MALES.	FEMALES.	PERSONS.	MALES.	FEMALES.	REGISTERED.	IN EQUAL NUMBERS LIVING.
1838 -	7,479,021	7,808,678	22·4	23·42	21·46	1045	1091
1839 -	7,586,598	7,927,662	21·8	22·77	20·97	1039	1086
1840 -	7,689,801	8,041,512	22·8	23·65	21·93	1029	1076
1841 -	7,784,883	8,144,609	21·6	22·38	20·83	1027	1074
1842 -	7,887,620	8,242,706	21·7	22·39	20·98	1021	1067
1843 -	7,990,370	8,341,858	21·2	21·99	20·47	1029	1074
1844 -	8,093,100	8,442,074	21·5	22·24	20·77	1030	1074
1845 -	8,195,776	8,543,360	20·9	21·66	20·11	1033	1077
1846 -	8,296,360	8,645,732	23·0	23·90	22·21	1033	1076
1847 -	8,400,820	8,749,198	24·7	25·52	23·88	1026	1069
1848 -	8,508,116	8,853,766	23·0	23·72	22·11	1031	1073
1849 -	8,605,212	8,959,444	25·1	25·78	24·45	1013	1054
1850 -	8,707,074	9,066,250	20·8	21·42	20·13	1022	1064
1851 -	8,808,662	9,174,187	22·0	22·76	21·24	1029	1072
1852 -	8,909,933	9,283,268	22·3	23·17	21·50	1035	1078
1853 -	9,010,866	9,393,502	22·9	23·88	21·97	1040	1085
1854 -	9,111,410	9,504,900	23·5	24·41	22·67	1032	1077
1855 -	9,211,528	9,617,472	22·6	23·51	21·74	1036	1081
1856 -	9,311,182	9,731,230	20·5	21·30	19·64	1033	1085
1857 -	9,410,334	9,846,182	21·8	22·57	21·07	1024	1071
1858 -	9,508,949	9,962,342	23·1	23·90	22·33	1022	1070
1859 -	9,606,982	10,079,719	22·4	23·27	21·55	1029	1080
1860 -	9,704,394	10,198,319	21·2	22·12	20·29	1037	1090
1861 -	9,801,152	10,318,162	21·6	22·68	20·63	1044	1099
1862 -	9,923,272	10,447,741	21·4	22·43	20·48	1041	1095
1863 -	10,046,909	10,578,946	23·0	24·11	21·90	1046	1101
1864 -	10,172,089	10,711,800	23·7	24·86	22·52	1048	1104
1865 -	10,298,826	10,846,325	23·2	24·49	22·01	1057	1113
1866 -	10,427,146	10,982,538	23·4	24·59	22·24	1050	1106
1867 -	10,557,066	11,120,459	21·7	22·93	20·55	1062	1118
1868 -	10,688,600	11,260,113	21·8	23·06	20·63	1058	1115
1869 -	10,821,775	11,401,524	22·3	23·55	21·05	1062	1119
1870 -	10,956,608	11,544,708	22·9	24·24	21·63	1063	1121
1871 -	11,092,630	11,689,974	22·6	23·94	21·32	1065	1123
1872 -	11,242,495	11,854,090	21·3	22·69	20·00	1076	1135
1873 -	11,394,304	12,014,162	21·0	22·38	19·77	1073	1132
1874 -	11,548,348	12,176,488	22·2	23·57	20·90	1070	1128
1875 -	11,704,378	12,341,067	23·7	24·11	21·41	1068	1126
1876 -	11,862,519	12,507,748	20·9	22·35	19·61	1081	1140
1877 -	12,022,798	12,676,743	20·3	21·67	18·93	1086	1145
1878 -	12,185,258	12,848,021	21·6	22·88	20·32	1068	1126
1879 -	12,349,875	13,021,614	20·7	21·98	19·56	1066	1124
1880 -	12,516,787	13,197,551	20·6	21·85	19·34	1072	1130
1881 -	12,682,888	13,379,358	18·9	20·09	17·81	1064	1123
1882 -	12,853,737	13,560,124	19·6	20·68	18·50	1059	1118
1883 -	13,027,407	13,743,837	19·5	20·67	18·46	1061	1120
1884 -	13,203,423	13,929,026	19·6	20·72	18·23	1063	1137
1885 -	13,381,817	14,117,224	19·0	20·05	18·02	1054	1113
Mean Annual Rate, 1838-85 - - -			21·8	22·88	20·84	1047	1099

TABLE 18.—ENGLAND.—**Deaths** and **Death-rate** in each **Quarter** of the **Years 1838–85.**

YEAR.	DEATHS. Quarter ending March.	June.	Sept.	Dec.	ANNUAL DEATHS TO 1000 LIVING.* Quarter ending March.	June.	Sept.	Dec.
1838 -	98,153	90,877	72,877	80,854	26·2	23·9	18·9	20·9
1839 -	89,740	87,969	76,280	84,995	23·6	22·8	19·5	21·6
1840 -	98,896	90,339	80,822	89,630	25·4	23·1	20·4	22·5
1841 -	99,069	86,134	75,440	83,204	25·4	21·7	18·8	20·6
1842 -	96,514	86,538	82,339	84,328	24·4	21·6	20·3	20·7
1843 -	94,026	87,234	76,792	87,493	23·7	21·5	18·7	21·2
1844 -	101,024	85,337	79,768	90,864	24·7	20·8	19·1	21·8
1845 -	104,664	89,149	74,872	80,681	25·5	21·4	17·8	19·1
1846 -	89,484	90,230	101,604	108,937	21·6	21·4	23·8	25·5
1847 -	119,672	106,718	93,435	103,479	28·5	25·1	21·6	23·9
1848 -	120,032	99,727	87,688	92,486	27·9	23·1	20·1	21·1
1849 -	105,870	102,158	135,227	97,589	24·6	23·4	30·6	22·0
1850 -	96,430	92,871	85,649	91,845	22·6	21·1	19·2	20·5
1851 -	105,359	99,458	91,499	99,080	23·9	22·2	20·2	21·8
1852 -	106,358	100,625	100,382	99,770	23·6	22·2	21·9	21·7
1853 -	118,119	107,647	93,201	103,186	26·1	23·5	19·9	22·1
1854 -	111,343	102,586	113,843	109,633	24·5	22·1	24·2	23·3
1855 -	134,542	106,493	87,046	97,022	29·1	22·7	18·4	20·4
1856 -	103,014	100,099	91,155	96,258	21·8	21·1	19·0	20·0
1857 -	106,665	100,046	100,528	110,576	23·0	20·9	20·7	22·7
1858 -	125,819	107,142	98,142	113,558	26·3	22·1	20·0	24·1
1859 -	121,580	105,631	104,216	109,854	25·2	21·6	21·0	22·0
1860 -	122,617	110,869	86,312	102,923	24·8	22·4	17·2	20·4
1861 -	121,215	107,558	101,282	105,109	24·5	21·5	19·9	20·6
1862 -	122,019	107,392	92,881	114,774	24·3	21·2	18·0	22·4
1863 -	128,096	118,121	112,504	115,116	25·2	23·0	21·7	22·2
1864 -	142,977	116,880	112,228	123,461	27·5	22·5	21·4	23·5
1865 -	140,410	115,892	113,362	121,245	27·0	22·0	21·3	22·8
1866 -	138,136	128,551	116,650	117,852	26·2	24·2	21·7	21·8
1867 -	134,008	112,355	108,518	116,197	25·2	20·9	19·9	21·3
1868 -	119,676	110,010	130,482	120,454	21·9	20·2	23·7	21·8
1869 -	133,096	118,947	114,644	128,141	24·4	21·5	20·5	22·9
1870 -	143,773	121,128	124,297	126,131	26·0	21·6	22·0	22·3
1871 -	138,393	120,793	121,382	134,961	24·6	21·3	21·1	23·4
1872 -	134,952	120,335	118,927	117,551	23·4	21·0	20·4	20·2
1873 -	132,482	118,582	114,676	126,330	22·9	20·3	19·4	21·5
1874 -	136,518	123,907	124,253	141,954	23·3	20·9	20·8	23·7
1875 -	162,256	130,999	121,547	131,681	27·4	21·9	20·1	21·7
1876 -	142,218	126,239	119,977	121,881	23·4	20·8	19·5	19·8
1877 -	134,931	131,244	109,467	124,854	22·2	21·3	17·6	20·1
1878 -	139,378	129,096	129,664	141,739	22·6	20·7	20·6	22·5
1879 -	155,916	132,003	108,919	134,417	24·9	20·9	16·3	21·0
1880 -	145,787	125,366	131,241	126,230	22·7	19·6	20·3	19·5
1881 -	138,312	120,311	110,204	122,608	21·5	18·6	16·8	18·7
1882 -	140,121	125,107	118,235	133,191	21·5	19·0	17·8	20·0
1883 -	146,332	133,789	118,117	129,259	22·2	20·0	16·8	19·2
1884 -	132,150	127,904	134,382	135,892	19·5	18·9	19·7	19·9
1885 -	147,721	132,340	114,308	128,331	21·8	19·3	16·5	18·5
Mean of the Quarterly Rates, 1838-85 - - - - -					24·3	21·6	20 1	21·5

* See note to Table 4.

TABLE 19.—ENGLAND.—Death-rates at Twelve Groups of Ages, 1838–85.* —Males.

YEAR.	DEATHS TO 1000 LIVING—MALES. AGES.												
	ALL AGES.	0–	5–	10–	15–	20–	25–	35–	45–	55–	65–	75–	85 and upwds.
1838	23·4	70·7*	9·1	5·3	7·4	9·9	10·7	13·4	19·1	33·6	68·0	148·4	316·0
1839	22·8	71·8	9·1	5·1	7·2	9·4	9·9	12·6	17·7	31·6	63·4	139·1	291·2
1840	23·7	75·4	10·3	5·4	7·5	9·3	9·9	12·7	17·7	31·2	66·2	144·9	312·2
1841	22·4	68·4	9·6	5·1	7·2	9·2	9·8	12·2	17·7	31·3	64·5	142·6	308·0
1842	22·4	70·4	9·0	5·0	6·9	8·9	9·3	12·0	17·2	30·3	65·7	145·6	300·6
1843	22·0	68·6	8·4	4·8	6·7	8·9	9·2	12·2	17·0	30·0	65·5	140·7	293·5
1844	22·4	69·7	9·0	4·7	6·5	8·9	9·4	12·3	17·3	30·4	67·1	146·2	320·7
1845	21·7	66·5	8·2	4·6	6·6	9·1	9·2	12·1	17·0	29·6	64·7	143·7	308·4
1846	23·9	77·4	8·2	5·1	7·3	10·0	10·2	12·8	17·8	31·1	67·4	150·4	328·9
1847	25·5	76·0	9·7	5·5	8·0	10·8	11·0	14·5	20·5	36·5	77·1	173·6	364·6
1848	23·9	73·8	10·4	5·3	7·8	10·0	10·3	13·1	18·4	32·5	67·8	149·6	310·3
1849	25·8	75·9	11·2	6·5	8·0	11·1	12·4	15·9	22·4	36·4	72·4	151·7	304·7
1850	21·4	69·6	8·1	4·7	6·2	8·2	8·8	11·7	17·0	29·7	63·1	140·1	289·7
1851	22·3	72·9	8·7	4·9	6·8	8·8	9·5	12·4	17·7	30·2	64·1	140·6	288·6
1852	23·2	74·9	9·1	5·2	6·9	9·2	9·8	12·4	18·0	30·5	62·9	142·1	293·4
1853	23·3	73·0	8·5	5·1	7·2	9·6	10·3	13·2	19·3	32·4	69·1	159·8	328·3
1854	24·4	77·3	9·4	5·5	7·3	9·7	10·5	13·6	19·3	31·8	66·5	149·2	296·0
1855	23·5	71·5	8·2	5·0	6·7	8·9	9·8	12·8	18·6	32·8	70·7	162·9	349·2
1856	21·4	67·2	7·2	4·5	6·4	8·5	9·1	11·8	16·6	29·1	60·8	131·1	284·2
1857	22·6	72·2	7·8	4·7	6·4	8·4	9·2	12·0	17·3	29·9	63·3	143·9	306·1
1858	23·9	76·3	10·5	5·0	6·8	8·7	9·3	12·3	17·7	30·9	66·2	147·0	323·5
1859	23·3	74·7	9·2	4·8	6·4	8·4	9·2	12·3	17·8	30·8	64·2	140·2	298·9
1860	22·2	67·4	6·8	4·1	6·1	8·3	9·1	12·4	17·9	31·6	67·5	151·6	315·8
1838 to 1885	22·9	70·3	8·0	4·5	6·2	8·4	9·6	13·1	18·9	32·8	67·5	147·7	313·3
1861	22·7	71·8	6·7	4·3	6·4	8·3	9·2	12·3	17·6	30·9	65·4	146·5	315·7
1862	22·4	69·8	7·7	4·4	6·2	8·2	9·2	12·4	18·1	31·3	63·3	139·9	296·7
1863	24·1	77·8	10·3	5·0	6·4	8·5	9·4	12·8	18·2	31·7	63·9	139·4	309·7
1864	24·9	76·0	9·9	5·0	6·5	9·1	10·3	14·3	20·2	35·3	70·5	151·8	335·3
1865	24·5	75·0	8·1	4·7	6·4	9·2	10·6	14·2	20·5	34·7	68·6	151·8	325·6
1866	24·6	74·9	7·8	4·6	6·5	9·2	10·9	14·7	20·9	34·7	68·9	150·6	323·5
1867	23·0	69·3	6·5	4·0	6·0	8·4	10·0	13·6	19·1	33·5	68·3	152·5	332·4
1868	23·1	73·0	7·8	4·2	5·9	8·0	9·7	13·2	19·0	32·0	64·0	139·5	283·2
1869	23·5	72·5	8·8	4·3	5·7	7·9	9·9	13·5	19·3	33·3	68·4	149·1	308·9
1870	24·3	75·0	8·9	4·5	5·9	8·0	10·1	13·8	19·6	33·9	69·6	152·1	320·7
1871	23·9	71·7	8·3	4·4	6·4	9·2	11·1	14·4	20·0	33·9	67·5	145·2	312·8
1872	22·7	67·8	7·0	4·1	6·0	8·7	10·3	14·0	19·5	32·6	65·7	140·7	292·8
1873	23·4	66·4	6·9	3·7	5·3	7·5	9·5	13·6	19·8	34·1	70·9	150·6	324·9
1874	23·6	71·8	7·4	3·9	5·8	7·5	9·6	14·3	20·9	35·8	71·4	148·4	322·8
1875	24·1	71·9	6·9	3·8	5·6	7·6	9·7	15·0	21·5	37·7	74·7	165·0	363·8
1876	22·3	67·8	6·4	3·8	5·3	7·3	9·3	13·9	20·0	34·4	67·3	146·2	303·4
1877	21·7	63·9	6·1	3·5	4·9	7·0	9·1	13·7	19·7	34·7	68·2	145·8	324·9
1878	22·9	71·2	6·6	3·6	4·9	6·8	8·8	13·6	20·0	35·1	69·5	154·8	353·9
1879	22·0	68·3	6·3	3·3	4·7	6·4	8·6	13·3	20·4	36·8	74·0	168·7	365·5
1880	21·3	69·4	6·4	3·3	4·5	6·1	7·9	12·5	19·2	33·7	68·2	146·2	311·8
1881	20·0	56·4	5·8	3·2	4·5	6·1	8·3	13·0	19·3	33·9	67·8	144·9	294·1
1882	20·7	62·5	6·3	3·2	4·6	5·9	8·2	12·6	19·1	33·5	66·2	139·0	286·6
1883	20·7	59·3	6·1	3·3	4·7	6·2	8·3	13·0	19·8	34·6	70·1	148·3	300·3
1884	20·7	62·5	5·8	3·2	4·6	6·0	8·1	12·7	19·5	32·9	63·5	141·4	288·6
1885	20·0	57·5	5·0	2·9	4·4	5·8	8·0	12·5	19·4	33·4	71·4	149·8	312·6

* See Note to Table 21.

TABLE 20.—ENGLAND.—**Death-rates at Twelve Groups of Ages, 1838–85.*—Females.**

YEAR.	DEATHS TO 1000 LIVING—FEMALES. AGES.												
	ALL AGES.	0–	5–	10–	15–	20–	25–	35–	45–	55–	65–	75–	85 and upwds.
1838	21·5	61·1	8·6	5·8	8·2	9·3	10·6	13·0	16·4	29·3	58·4	131·4	278·4
1839	21·0	61·7	9·0	5·7	8·2	9·0	10·1	12·4	15·4	27·0	55·0	124·2	265·4
1840	22·0	64·5	10·6	6·0	8·6	8·9	10·4	12·6	15·6	28·1	58·7	134·7	294·3
1841	20·8	58·6	9·2	5·4	8·0	8·8	10·1	12·3	15·4	27·3	58·3	133·5	291·3
1842	21·0	60·2	8·9	5·3	7·9	8·7	10·0	12·2	15·3	27·4	60·0	130·6	291·4
1843	20·5	59·0	8·2	5·0	7·3	8·4	9·7	12·3	14·9	26·9	58·6	130·2	286·0
1844	20·8	58·8	8·8	5·2	7·5	8·6	10·0	12·1	15·6	27·7	60·3	134·8	292·3
1845	20·1	56·5	7·8	4·9	7·6	8·6	9·8	12·0	14·7	26·6	58·4	130·2	282·9
1846	22·2	66·7	8·0	5·5	8·0	9·3	10·4	12·5	15·7	27·8	61·3	137·8	314·6
1847	23·9	65·7	9·4	5·9	8·4	9·9	11·7	14·4	18·1	32·3	69·6	159·9	353·0
1848	22·2	63·0	9·8	5·7	8·0	9·4	10·8	13·2	16·0	28·6	60·5	136·0	286·1
1849	24·4	64·8	10·9	6·6	9·0	10·9	13·4	16·4	20·2	33·6	65·7	140·3	2[illegible]·3
1850	20·1	57·4	8·1	4·9	7·2	8·3	9·8	11·9	14·9	26·3	56·9	126·9	26[illegible]·2
1851	21·2	63·0	8·6	5·3	7·5	8·8	9·9	12·1	15·4	26·8	58·3	128·3	273·6
1852	21·6	64·3	8·8	5·4	7·8	8·8	10·2	12·3	15·3	26·6	56·5	132·3	2[illegible]·8
1853	22·0	63·2	8·1	5·4	8·1	9·0	10·6	12·6	16·0	28·3	60·8	141·8	308·2
1854	22·7	67·5	9·2	5·6	7·9	9·2	11·0	13·4	16·7	29·3	59·2	134·3	277·8
1855	21·7	61·3	8·0	4·9	7·5	8·7	10·0	12·6	15·6	29·1	63·3	149·3	322·4
1856	19·7	58·6	7·3	4·5	6·9	8·0	9·3	11·6	14·2	24·9	53·1	121·1	249·4
1857	21·1	63·5	7·7	4·6	7·1	8·4	9·5	11·8	14·8	26·7	58·5	132·6	290·5
1858	22·3	67·2	10·4	5·3	7·4	8·7	9·8	12·1	14·9	27·0	60·6	139·1	305·4
1859	21·5	65·0	9·4	5·2	7·2	8·3	9·8	12·0	15·2	26·3	57·6	130·1	282·9
1860	20·3	57·4	6·9	4·4	6·7	7·9	9·5	11·8	15·0	27·6	60·8	137·1	302·1
1838 to 1885	20·8	60·5	7·7	4·6	6·7	8·0	9·6	12·1	15·6	28·0	59·8	134·4	287·9
1861	20·6	62·0	6·8	4·4	7·0	8·1	9·5	11·4	14·7	26·9	57·3	131·2	274·6
1862	20·5	60·2	7·4	4·6	6·8	7·8	9·4	11·7	14·8	26·9	57·7	128·7	274·9
1863	21·9	67·5	9·9	5·2	6·8	8·1	9·7	12·0	14·9	27·1	56·7	120·1	290·2
1864	22·6	65·9	9·4	5·1	7·0	8·4	10·3	12·6	16·5	29·9	63·6	141·5	308·1
1865	22·0	65·1	7·8	4·6	6·8	8·5	10·2	12·6	16·6	28·6	60·4	138·4	296·7
1866	22·2	65·6	7·2	4·5	6·9	8·6	10·5	13·2	16·9	29·3	61·3	139·[illegible]	295·7
1867	20·5	59·6	6·1	3·9	6·4	7·8	9·5	12·0	15·6	27·5	59·5	139·4	287·3
1868	20·7	64·1	7·4	4·1	6·2	7·7	9·4	11·5	15·0	26·4	55·1	126·2	262·2
1869	21·0	63·0	7·8	4·3	6·1	7·3	9·3	11·7	15·7	27·6	59·2	135·4	277·1
1870	21·6	64·2	8·3	4·5	6·4	7·6	9·5	11·9	15·8	28·8	60·6	140·2	290·3
1871	21·3	62·4	7·5	4·5	6·6	8·2	9·7	12·2	15·9	28·5	60·4	138·6	276·4
1872	20·0	58·6	6·5	4·0	6·2	7·6	9·3	11·8	15·1	26·6	56·7	128·1	249·7
1873	19·8	56·4	5·6	3·6	5·5	6·8	8·6	11·4	15·6	28·3	61·9	135·2	303·5
1874	20·9	61·4	7·1	3·9	5·7	7·3	9·2	12·2	15·9	29·2	61·6	134·0	290·0
1875	21·4	61·2	6·4	3·8	5·7	7·3	9·3	12·4	17·0	31·1	65·7	148·[illegible]	330·3
1876	19·6	57·4	5·9	3·6	5·3	6·7	8·3	11·7	15·4	28·0	58·5	129·0	287·8
1877	18·9	53·6	5·6	3·6	5·1	6·3	8·2	11·3	15·3	27·7	58·9	129·[illegible]	291·6
1878	20·3	61·1	6·1	3·6	5·2	6·3	8·0	11·3	15·4	29·2	61·7	140·5	312·7
1879	19·6	52·9	5·8	3·4	4·9	6·0	8·0	11·3	16·0	30·7	66·6	150·2	328·7
1880	19·3	59·4	6·0	3·3	4·8	5·9	7·6	10·7	14·7	27·5	58·4	129·5	275·7
1881	17·8	47·9	5·7	3·2	4·7	6·0	7·9	11·0	14·9	27·9	58·1	126·6	264 9
1882	18·5	53·6	5·9	3·3	4·7	5·9	7·9	10·9	15·1	27·4	57·2	124·4	257·7
1883	18·5	49·7	5·8	3·4	4·9	6·2	8·1	11·1	15·6	28·5	60·6	134·7	279·5
1884	18·5	52·9	5·7	3·4	4·7	5·9	7·9	10·8	15·4	27·2	58·5	127·8	250·9
1885	18·0	48·4	5·0	3·2	4·6	5·7	7·7	10·7	15·3	28·2	62·3	134·0	286·7

* See Note to Table 21.

TABLE 21.—ENGLAND.—**Death-rates** at **Twelve Groups** of **Ages** in **Decennial** and **Quinquennial periods, 1838-85.***—**Males** and **Females.**

PERIOD.	AGES.												
	ALL AGES.	0—	5—	10—	15—	20—	25—	35—	45—	55—	65—	75—	85 and upwds.
	DEATHS TO 1000 LIVING.												
	MALES.												
1838 to 1885. (48 Years)	22·9	70·3	8·0	4·5	6·2	8·4	9·6	13·1	18·9	32·8	67·5	147·7	313·3
1841-50	23·1	71·3	9·2	5·1	7·1	9·5	10·0	12·9	18·2	31·8	67·5	148·4	312·4
1851-60	23·1	73·8	8·5	4·8	6·7	8·9	9·6	12·5	18·0	31·0	65·5	146·8	308·4
1861-70	23·7	73·5	8·2	4·5	6·2	8·5	9·9	13·5	19·3	33·1	67·1	147·8	315·2
1871-80	22·7	68·5	6·7	3·7	5·3	7·4	9·4	13·8	20·1	34·9	69·7	151·0	327·7
1838-40 (3 Years.)	23·3	73·6	9·7	5·3	7·4	9·5	10·2	12·9	18·2	32·1	65·9	144·1	306·5
1841-45 (5 Years.)	23·2	68·8	8·8	4·8	6·8	9·0	9·4	12·2	17·2	30·3	65·5	143·8	305·2
1846-50	24·1	78·8	9·5	5·4	7·4	10·0	10·5	13·6	19·2	33·2	69·6	153·1	319·6
1851-55	23·5	73·9	8·8	5·1	7·0	9·2	10·0	12·9	18·6	31·5	66·7	150·9	311·1
1856-60	22·7	71·6	8·3	4·6	6·4	8·5	9·2	12·2	17·5	30·5	64·4	142·8	305·7
1861-65	23·7	74·1	8·5	4·7	6·4	8·7	9·7	13·2	18·9	32·5	66·3	145·9	316·6
1866-70	23·7	72·9	7·9	4·3	6·0	8·3	10·1	13·8	19·6	33·5	67·8	148·8	313·7
1871-75	23·3	69·9	7·1	4·0	5·7	8·1	10·0	14·3	20·3	34·8	70·0	149·6	323·4
1876-80	22·1	67·2	6·4	3·5	4·9	6·7	8·7	13·4	19·9	34·9	69·4	152·3	331·9
1881-85	20·4	59·6	5·8	3·2	4·6	6·0	8·2	12·8	19·4	33·7	68·8	144·7	296·5
	FEMALES.												
1838 to 1885. (48 Years)	20·8	60·5	7·7	4·6	6·7	8·0	9·6	12·1	15·6	28·0	59·8	134·4	287·9
1841-50	21·6	61·2	8·9	5·4	7·9	9·1	10·6	12·9	16·1	28·5	61·0	136·0	293·4
1851-60	21·4	63·1	8·4	5·1	7·4	8·6	10·0	12·2	15·3	27·2	58·9	134·6	289·1
1861-70	21·4	63·7	7·8	4·5	6·7	8·0	9·7	12·1	15·7	27·9	59·1	135·0	285·2
1871-80	20·1	56·4	6·3	3·7	5·5	6·8	8·6	11·6	15·6	28·7	61·0	135·5	296·6
1838-40 (3 Years.)	21·5	62·4	9·4	5·8	8·3	9·1	10·4	12·7	15·8	28·1	57·4	130·1	278·7
1841-45 (5 Years.)	20·6	58·6	8·6	5·2	7·7	8·6	9·9	12·2	15·1	27·2	59·1	131·9	288·8
1846-50	22·6	63·7	9·2	5·7	8·1	9·6	11·2	13·7	17·0	29·7	62·8	140·2	296·0
1851-55	21·8	63·9	8·5	5·3	7·8	8·9	10·3	12·6	15·8	27·8	59·7	137·2	292·2
1856-60	21·0	62·3	8·3	4·8	7·1	8·3	9·6	11·9	14·8	26·5	58·1	132·0	286·1
1861-65	21·5	64·2	8·3	4·8	6·9	8·2	9·8	12·1	15·5	27·9	59·1	133·8	287·0
1866-70	21·2	63·3	7·4	4·3	6·4	7·8	9·6	12·1	15·8	27·9	59·1	136·2	282·5
1871-75	20·7	60·0	6·6	4·0	5·9	7·4	9·2	12·0	15·9	28·7	61·3	135·3	294·0
1876-80	19·5	56·9	5·9	3·5	5·1	6·2	8·0	11·3	15·4	28·6	60·8	135·7	299·3
1881-85	18·8	50·5	5·6	3·3	4·7	5·9	7·9	10·9	15·3	27·8	59·5	129·5	267·9

* The populations used in these calculations are deduced from the ascertained rates of increase observed in the 40 years 1841-81 (*see* Table 66), and are distributed in the several groups of ages according to the proportions found to prevail at the last five Censuses.

TABLE 22.—Death-rates in Registration Counties, 1875–85.

No.	REGISTRATION COUNTY.	DEATHS TO 1000 LIVING. 1875.	1876.	1877.	1878.	1879.	1880.	1881.	1882.	1883.	1884.	Ten Years 1875–84.	1885.
	ENGLAND	22·7	20·9	20·3	21·6	20·7	20·5	18·9	19·6	20·5	19·6	20·4	19·0
	I.—LONDON	23·5	21·9	21·5	23·1	22·6	21·7	21·2	21·3	20·5	20·4	21·8	19·7
	II.—SOUTH EASTERN.												
1	Surrey (*extra-metropolitan*)	18·3	17·0	15·7	17·2	17·3	16·6	15·4	16·1	15·3	16·3	16·5	16·1
2	Kent (*extra-metropolitan*)	19·3	17·4	17·3	18·0	17·5	17·7	15·9	17·2	17·2	18·4	17·6	17·8
3	Sussex	18·4	16·5	15·8	17·9	16·7	16·9	15·7	16·3	16·0	15·9	16·7	15·6
4	Hampshire	19·1	19·2	17·3	18·9	17·5	18·6	17·0	17·6	17·4	17·0	18·0	17·3
5	Berkshire	20·0	17·5	17·2	18·7	18·6	18·1	15·3	16·9	16·6	16·5	17·5	17·3
	III.—SOUTH MIDLAND.												
6	Middlesex (*extra-metropolitan*)	19·4	18·4	16·7	18·6	17·9	17·0	16·7	17·8	17·5	17·3	17·7	17·5
7	Hertfordshire	20·8	17·4	16·5	18·5	18·4	17·6	16·6	16·3	18·8	17·4	17·8	17·8
8	Buckinghamshire	20·1	18·2	17·1	18·6	19·5	17·9	16·2	17·7	18·2	17·8	18·1	17·9
9	Oxfordshire	20·5	17·9	18·2	19·4	18·3	18·0	16·9	16·7	16·6	16·4	17·9	18·4
10	Northamptonshire	21·2	18·6	16·8	20·0	19·6	19·2	17·7	17·2	17·2	17·4	18·6	17·7
11	Huntingdonshire	22·0	17·2	16·5	16·3	18·9	19·2	15·8	15·7	18·2	16·6	17·7	17·4
12	Bedfordshire	20·9	19·6	17·4	20·3	19·5	19·8	17·1	18·1	18·4	17·9	18·9	19·0
13	Cambridgeshire	21·7	17·3	17·7	19·0	19·1	18·7	16·3	17·1	18·1	18·1	18·6	17·6
	IV.—EASTERN.												
14	Essex	19·0	17·2	17·2	18·1	17·7	18·7	17·2	17·8	17·6	18·8	17·9	19·2
15	Suffolk	20·1	17·5	18·6	19·1	19·8	18·5	16·6	17·8	18·7	18·1	18·4	17·7
16	Norfolk	21·4	18·5	18·5	20·1	19·4	20·2	17·9	18·3	18·6	19·3	19·2	18·7
	V.—SOUTH WESTERN.												
17	Wiltshire	20·3	17·8	17·9	19·1	19·4	17·7	17·2	16·8	17·1	18·2	18·2	17·6
18	Dorsetshire	20·0	16·9	16·5	17·8	18·8	16·8	16·4	15·8	16·9	16·2	17·1	17·8
19	Devonshire	20·5	19·3	18·7	20·3	19·6	19·9	17·7	17·6	18·5	18·1	19·1	19·4
20	Cornwall	21·2	21·0	20·4	20·3	19·2	21·4	18·4	18·5	20·0	20·2	20·1	19·2
21	Somersetshire	21·1	18·7	18·2	19·4	19·6	18·2	16·9	17·1	17·8	17·9	18·5	19·1
	VI.—WEST MIDLAND.												
22	Gloucestershire	22·4	20·1	19·2	19·9	19·7	19·0	17·4	18·2	17·5	17·5	19·1	18·7
23	Herefordshire	19·5	19·1	17·5	17·5	21·5	17·5	15·8	17·6	18·4	16·8	18·1	17·8
24	Shropshire	19·9	19·2	18·2	19·2	19·2	17·3	16·9	16·9	17·5	16·9	18·1	17·8
25	Staffordshire	23·3	21·9	21·7	23·2	20·9	20·7	18·7	19·8	20·7	20·7	21·2	19·3
26	Worcestershire	20·6	18·4	18·2	20·3	19·4	17·1	16·2	17·1	17·6	17·6	18·3	17·1
27	Warwickshire	23·8	20·8	21·4	22·6	21·1	20·0	18·7	19·1	19·4	19·7	20·7	18·2
	VII.—NORTH MIDLAND.												
28	Leicestershire	24·2	21·5	20·7	20·3	21·6	21·1	19·1	18·4	18·4	19·7	20·6	18·1
29	Rutlandshire	18·5	18·7	19·4	20·0	18·0	19·0	16·6	15·5	15·0	17·4	17·8	16·7
30	Lincolnshire	20·0	17·8	17·7	18·3	18·3	18·6	16·8	17·7	17·6	17·7	18·1	16·5
31	Nottinghamshire	23·8	21·3	19·9	20·0	20·8	21·7	20·0	20·8	19·9	21·2	20·9	18·5
32	Derbyshire	22·0	21·0	19·3	20·4	21·4	18·9	17·4	18·3	18·4	17·6	19·5	16·9
	VIII.—NORTH WESTERN.												
33	Cheshire	22·9	21·6	19·8	21·2	20·8	19·9	18·9	19·4	19·6	19·2	20·2	19·3
34	Lancashire	26·2	25·2	23·9	25·6	23·9	23·3	21·7	22·8	22·3	22·7	23·9	21·2
	IX.—YORKSHIRE.												
35	West Riding	25·0	23·3	21·7	23·4	21·9	21·5	19·5	20·4	20·2	20·6	21·8	18·8
36	East Riding (with York)	24·1	20·1	20·0	21·6	20·9	21·8	20·6	20·9	20·3	20·0	21·0	17·3
37	North Riding	22·9	19·1	18·6	19·6	18·2	20·0	17·4	18·6	18·2	18·1	19·1	17·8
	X.—NORTHERN.												
38	Durham	24·9	21·5	22·0	23·4	20·2	22·9	18·9	21·3	20·9	20·4	21·6	19·9
39	Northumberland	24·1	21·3	20·7	21·7	21·4	20·9	18·7	20·2	21·1	20·4	21·1	21·6
40	Cumberland	23·2	20·5	19·5	19·4	20·4	20·7	18·1	19·3	18·5	17·6	19·7	18·5
41	Westmorland	18·4	17·9	16·5	17·7	17·7	18·2	15·2	15·8	16·7	14·9	16·8	18·8
	XI.—WELSH.												
42	Monmouthshire	22·3	20·1	23·6	21·5	21·8	19·3	18·6	21·3	22·3	19·7	21·0	20·7
43	South Wales	22·5	19·8	20·3	21·1	19·7	20·9	19·5	18·5	20·0	19·5	20·2	20·0
44	North Wales	22·5	21·6	20·5	20·3	20·3	20·1	18·5	17·9	19·7	18 6	20·1	18·6

TABLE 23.—ENGLAND.—**Death-rates, at Twelve Groups of Ages, in Registration Counties, 1885.**

No.	REGISTRATION COUNTY.	ALL AGES.	0—	5—	10—	15—	20—	25—	35—	45—	55—	65—	75—	85 & upwards.
	ENGLAND - -	19·0	52·9	5·0	3·0	4·5	5·7	7·9	11·6	17·2	30·6	66·7	141·0	296·7
	I.—LONDON - -	19·7	62·0	5·1	2·8	3·8	4·7	7·8	12·8	20·4	38·8	70·9	145·3	294·1
	II.—SOUTH EASTERN.													
1	Surrey (*extra-metro.*)	14·1	40·4	4·2	2·6	3·7	4·6	7·6	11·6	16·3	27·9	60·7	137·7	297·8
2	Kent (*extra-metrop.*)	17·8	42·8	5·2	3·5	4·6	6·5	7·7	11·2	16·0	25·9	60·5	142·3	297·2
3	Sussex - - -	15·6	35·7	4·4	2·3	3·5	4·7	6·4	9·9	13·9	24·0	57·0	132·5	296·6
4	Hampshire - -	17·3	41·4	4·7	2·7	4·5	6·3	8·9	11·8	15·9	27·5	61·0	140·7	300·0
5	Berkshire - - -	17·3	40·5	4·9	2·4	4·1	5·4	6·4	10·2	14·8	23·9	60·8	150·3	355·0
	III.—SOUTH MIDLAND.													
6	Middlesex (*ex.-metro.*)	17·5	50·6	4·9	3·1	3·4	3·9	6·5	10·8	16·0	29·5	63·8	137·6	303·8
7	Hertfordshire - -	17·8	37·4	4·4	2·7	3·8	5·5	7·1	10·0	15·3	27·2	60·0	163·3	394·0
8	Buckinghamshire -	17·9	39·5	4·1	2·5	3·2	5·6	7·5	11·6	13·7	26·4	63·0	147·7	368·6
9	Oxfordshire - -	18·4	40·5	4·0	2·2	4·7	5·1	7·3	10·4	15·1	26·1	64·4	158·3	382·9
10	Northamptonshire -	17·7	46·3	4·4	3·2	4·6	6·1	7·4	8·9	12·2	23·5	60·7	147·4	348·5
11	Huntingdonshire -	17·4	36·9	4·4	2·3	4·7	4·5	8·0	8·4	13·1	22·0	56·4	127·0	381·3
12	Bedfordshire - -	19·0	51·1	5·2	3·2	3·7	4·2	7·8	10·3	13·5	25·6	69·5	151·5	345·0
13	Cambridgeshire -	17·6	43·1	4·9	2·7	3·5	6·8	7·4	9·8	13·1	21·7	58·5	114·3	299·6
	IV.—EASTERN.													
14	Essex - - -	19·2	53·4	5·2	3·3	4·9	6·4	8·1	11·7	15·5	25·0	61·3	135·4	276·1
15	Suffolk - - -	17·7	38·4	3·8	2·3	4·4	6·2	7·3	9·6	12·2	24·7	56·8	135·8	292·6
16	Norfolk - - -	18·7	43·4	4·1	2·7	4·3	5·9	8·2	9·6	12·9	24·5	54·4	130·1	308·1
	V.—SOUTH-WESTERN.													
17	Wiltshire - - -	17·6	35·6	3·9	2·6	4·2	5·3	7·4	9·6	15·0	25·4	66·0	144·6	316·8
18	Dorsetshire - -	17·3	37·8	4·3	3·0	4·1	6·2	7·2	10·4	13·0	25·7	59·5	143·4	333·3
19	Devonshire - -	19·4	49·6	4·5	3·4	3·8	6·4	8·4	10·6	14·4	26·1	58·3	133·0	306·8
20	Cornwall - - -	19·2	49·8	4·9	3·3	4·6	7·0	7·6	9·6	13·7	25·5	56·6	138·5	289·8
21	Somersetshire - -	19·1	47·2	5·5	3·3	4·2	5·8	7·7	10·1	13·4	27·4	59·8	131·8	267·9
	VI.—WEST MIDLAND.													
22	Gloucestershire -	18·7	48·4	4·0	2·9	3·7	5·1	7·1	11·0	16·2	27·9	66·1	142·1	293·9
23	Herefordshire - -	17·8	34·9	3·1	2·5	3·6	6·4	7·8	9·0	13·5	23·5	64·7	145·4	320·4
24	Shropshire - -	17·8	37·2	3·4	2·8	4·4	5·9	8·1	9·3	14·4	26·0	64·2	148·8	332·8
25	Staffordshire - -	19·3	56·5	4·3	3·0	4·1	5·7	7·4	10·8	17·6	34·0	74·4	151·1	288·0
26	Worcestershire - -	17·1	43·8	4·2	2·0	4·1	4·7	6·3	9·3	16·2	28·8	68·1	135·1	279·3
27	Warwickshire - -	18·2	48·3	3·7	2·3	4·0	5·0	7·4	12·7	18·2	31·8	70·0	144·4	310·8
	VII.—NORTH MIDLAND.													
28	Leicestershire - -	18·1	52·8	5·2	2·6	3·8	4·6	6·7	8·5	14·8	25·9	59·1	142·9	263·0
29	Rutlandshire - -	16·7	36·2	3·6	3·9	3·0	3·9	7·9	7·8	12·5	21·2	56·1	134·9	360·0
30	Lincolnshire - -	16·5	40·2	3·8	2·6	4·0	5·2	7·0	9·4	11·5	21·7	52·4	129·2	300·8
31	Nottinghamshire -	18·5	55·3	4·8	2·8	3·8	5·5	7·5	10·1	14·5	26·2	59·8	129·4	290·4
32	Derbyshire - -	16·9	43·8	3·6	2·1	4·5	5·1	6·3	9·1	14·2	30·5	69·5	148·4	332·6
	VIII.—NORTH-WESTERN.													
33	Cheshire - - -	19·3	55·0	5·2	2·4	4·6	5·5	7·4	11·6	17·8	34·8	74·4	156·8	304·4
34	Lancashire - -	21·2	64·1	4·1	3·4	4·9	5·2	8·8	13·9	22·2	40·9	83·5	155·4	274·9
	IX.—YORKSHIRE.													
35	West Riding - -	18·8	53·0	5·2	3·3	5·0	5·8	7·5	11·4	17·8	35·1	78·3	158·2	318·9
36	East Riding (with York)	17·2	42·6	3·6	3·2	4·4	5·5	7·6	11·5	16·3	27·3	62·7	136·1	332·7
37	North Riding - -	17·8	49·8	4·8	2·7	4·1	6·0	7·3	9·7	15·1	24·9	58·6	129·5	326·3
	X.—NORTHERN.													
38	Durham - - -	19·9	62·9	6·3	4·0	5·5	5·6	7·5	10·5	16·1	29·3	70·8	140·9	266·5
39	Northumberland -	21·6	68·0	6·7	4·1	6·2	7·5	9·3	12·6	18·9	31·7	70·3	147·6	313·9
40	Cumberland - -	18·6	48·1	5·1	3·3	4·2	6·5	6·5	10·8	15·7	33·1	63·4	141·3	322·1
41	Westmorland - -	16·8	39·3	2·6	3·4	4·5	5·7	5·6	9·8	11·5	27·3	59·6	142·4	320·0
	XI.—WELSH.													
42	Monmouthshire -	20·7	54·7	3·7	3·4	5·4	8·3	10·1	14·1	18·4	34·8	71·6	137·3	296·7
43	South Wales - -	20·0	54·6	5·4	3·8	6·7	7·6	9·6	12·5	16·3	30·8	64·5	124·4	254·5
44	North Wales - -	18·6	39·1	5·3	3·6	5·5	7·8	9·3	10·2	14·2	26·9	62·8	142·9	275·5

TABLE 24.—ENGLAND.—**Death-rates of Infants in Registration Counties, 1875-85.**

No.	REGISTRATION COUNTY.	DEATHS OF CHILDREN UNDER ONE YEAR OF AGE TO 1000 BIRTHS.											
		1875.	1876.	1877.	1878.	1879.	1880.	1881.	1882.	1883.	1884.	Ten Years 1875-84.	1885.
	ENGLAND	158	146	136	152	135	153	130	141	137	147	144	138
	I.—LONDON	162	157	146	164	148	158	148	151	146	156	154	148
	II.—SOUTH EASTERN.												
1	Surrey (*extra-metropolitan*)	123	112	99	126	108	123	100	114	104	123	114	110
2	Kent (*extra-metropolitan*)	133	122	121	127	112	132	98	117	109	131	120	114
3	Sussex	124	116	103	126	102	122	99	112	105	115	113	102
4	Hampshire	123	115	109	120	104	130	98	112	111	106	113	112
5	Berkshire	133	115	104	126	108	133	86	108	102	104	112	110
	III.—SOUTH MIDLAND.												
6	Middlesex (*extra-metropol.*)	138	139	110	138	124	139	121	125	128	135	129	129
7	Hertfordshire	137	115	100	123	108	131	102	108	110	116	115	108
8	Buckinghamshire	148	128	117	133	126	143	106	115	117	124	126	107
9	Oxfordshire	153	122	115	131	121	133	108	110	104	108	121	115
10	Northamptonshire	168	136	134	151	127	140	132	134	127	145	139	126
11	Huntingdonshire	140	128	119	109	117	132	107	103	103	114	118	105
12	Bedfordshire	157	135	129	161	131	163	123	133	123	129	140	133
13	Cambridgeshire	152	129	117	147	130	153	99	129	119	134	131	118
	IV.—EASTERN.												
14	Essex	129	130	113	131	113	134	115	120	121	136	125	129
15	Suffolk	136	116	119	127	123	131	105	107	125	115	120	103
16	Norfolk	163	142	141	154	139	156	126	136	127	147	143	124
	V.—SOUTH WESTERN.												
17	Wiltshire	135	101	99	119	112	111	99	99	94	109	107	103
18	Dorsetshire	127	106	95	105	117	111	96	96	101	94	105	99
19	Devonshire	127	123	111	144	114	138	108	112	119	120	122	121
20	Cornwall	151	146	136	149	124	172	122	124	134	147	141	128
21	Somersetshire	129	116	109	129	117	135	98	106	109	113	115	126
	VI.—WEST MIDLAND.												
22	Gloucestershire	146	133	132	143	130	140	118	128	120	128	131	120
23	Herefordshire	117	118	96	107	131	131	87	113	114	103	112	106
24	Shropshire	128	135	109	128	123	135	108	109	118	117	120	117
25	Staffordshire	168	158	149	161	147	160	139	150	156	161	155	152
26	Worcestershire	160	136	129	141	138	134	117	131	126	138	135	132
27	Warwickshire	178	151	146	157	143	161	133	146	145	158	152	140
	VII.—NORTH MIDLAND.												
28	Leicestershire	196	176	161	171	157	180	158	156	158	180	169	151
29	Rutlandshire	121	116	113	137	103	133	110	102	102	125	116	113
30	Lincolnshire	153	127	127	143	127	149	118	129	120	144	134	126
31	Nottinghamshire	161	163	151	156	151	176	147	157	152	173	161	142
32	Derbyshire	145	149	126	141	134	134	121	132	136	137	136	130
	VIII.—NORTH WESTERN.												
33	Cheshire	152	149	130	149	128	147	122	141	136	145	140	143
34	Lancashire	175	169	157	174	152	175	150	166	159	173	165	153
	IX.—YORKSHIRE.												
35	West Riding	177	164	145	166	149	163	145	158	148	162	158	146
36	East Riding (with York)	182	151	146	170	134	177	137	156	156	158	157	126
37	North Riding	167	130	124	146	121	156	121	145	123	134	137	134
	X.—NORTHERN.												
38	Durham	180	153	146	162	139	168	139	160	145	158	155	153
39	Northumberland	169	149	136	143	128	155	128	141	141	138	143	144
40	Cumberland	152	143	122	132	125	133	113	126	118	121	129	124
41	Westmorland	107	114	111	113	101	93	99	102	104	97	104	106
	XI.—WELSH.												
42	Monmouthshire	131	121	151	136	129	128	116	137	143	124	132	133
43	South Wales	144	125	122	142	129	138	122	122	141	137	132	135
44	North Wales	130	133	124	125	121	128	110	116	124	118	123	119

TABLE 25.—ENGLAND.—Deaths from Various Causes, 1862–85.

CAUSE OF DEATH.	1862.	1863.	1864.	1865.	1866.	1867.	1868.	1869.	1870.	1871.	1872.	1873.	1874.	1875.	1876.	1877.	1878.	1879.	1880.	1881.	1882.	1883.	1884.	1885.
ALL CAUSES	436566	473837	495531	490909	500689	471073	480622	494828	515329	514879	492265	492320	526632	546453	510315	556496	529872	526255	528624	491935	516654	522997	530828	522750
Small-pox	1579	5891	7624	6861	2977	2467	1994	1482	2547	23062	19022	2308	2084	849	2408	4278	1856	536	648	3096	1317	957	2234	2827
Measles	9800	11349	8323	8562	10940	6588	11630	10809	7543	9236	2639	7403	12355	6173	9971	9045	7765	9155	12328	7900	12721	9329	11324	14496
Scarlet Fever	14884	30425	29700	17709	11685	12309	21912	27641	32548	18567	11922	13144	24922	20469	16388	14456	18942	17618	17404	14275	12733	12649	10865	6335
Typhus								(4231	3297	2734	1864	1638	1763	1499	1192	1104	906	553	539	559	940	877	826	518
Enteric Fever	18731	18017	20106	23034	21104	16862	19701	3659	3731	3461	3741	3793	3861	3913	7560	6979	7653	6980	6710	5529	6093	6078	6890	4765
Simple and Ill-defined Fever								(5310	5254	4248	3353	3051	3089	2599	1974	1923	1776	1472	1499	1159	1036	963	783	662
Whooping-cough	12272	11275	8570	8647	18764	11378	9223	10668	11901	10360	13806	9612	10862	14290	10556	11838	17794	12763	13662	10830	15229	10471	11476	13106
Diphtheria	4903	6507	5464	4145	3000	2690	3018	3806	2639	2525	2152	2531	3560	3415	3151	2731	3498	3053	2810	3183	3992	4218	5020	4471
Other Miasmatic Diseases*	1050	1086	983	746	778	741	489	1015	1893	811	481	425	429	791	457	477	461	494	423	489	471	455	392	495
Cholera	511	807	984	1291	14378	922	1498	702	1065	866	801	749	596	550	598	809	629	209	797	317	351	392	805	306
Diarrhœa, Dysentery	12156	15994	17432	24603	18266	20873	30929	20778	26126	24937	23084	22514	21885	24729	22417	15282	25103	11463	20185	14596	17185	15933	26412	13398
Malarial Diseases†	434	389	314	197	258	207	165	199	265	266	196	165	198	185	143	208	209	217	167	362	345	288	276	227
Hydrophobia	1	4	12	19	36	10	7	13	32	36	30	28	61	47	53	79	50	35	29	34	26	34	28	60
Other Zoogenous Diseases	7	22	22	20	20	15	21	26	29	34	24	26	33	44	27	43	56	52	61	71	83	65	73	68
Venereal Diseases	1444	1565	1774	1885	1853	1888	2085	2087	2046	1995	2061	2078	2225	2461	2421	2353	2456	2316	2441	2334	2478	2570	2571	2452
Erysipelas	1520	1909	2091	1953	1665	1446	1943	1854	2120	2216	1771	2027	3338	3018	2837	2077	1870	1824	2014	2314	2435	2166	2145	1906
Puerperal Fever	940	1155	1484	1333	1197	1066	1196	1181	1492	1464	1400	1740	3108	2504	1746	1444	1415	1364	1659	2287	2564	2616	2468	2420
Other Septic Diseases‡	72	159	206	242	273	246	337	355	407	375	366	495	674	645	549	584	577	645	646	712	617	583	653	549
Thrush	904	961	1006	1244	986	1163	1124	1030	1208	1119	1039	1168	1231	1233	1242	1134	1420	927	1276	808	723	845	853	692
Other Parasitic Diseases	156	198	165	183	166	172	172	148	151	160	154	183	188	227	204	225	240	230	247	211	246	194	196	137
Intemperance	717	835	1059	1049	933	743	788	764	645	749	713	777	1053	1143	1120	1146	1116	928	950	1213	1323	1288	1269	1334
Other Dietetic Diseases	591	538	666	653	606	658	557	518	602	529	450	457	477	566	480	653	707	606	705	491	480	480	307	288
Rheumatic Fever, Rheumatism of Heart	1943	2175	2559	2530	2338	2256	2563	2753	2791	2726	2456	2503	3203	4044	3640	3574	3420	3415	3354	2429	2590	2357	2714	2912
Rheumatism																				967	930	1015	873	868
Cancer	7350	7442	8065	7875	8246	8487	8834	9266	9530	9630	9945	10395	10941	11336	11521	12061	12594	12722	13210	13542	14057	14614	15196	15560
Phthisis	50962	51072	53046	53734	55714	55042	51423	52270	54231	53376	52539	51355	49879	52943	51775	51353	52356	51272	48201	47541	48715	50063	48325	48175
Other Tubercular and Scrofulous Dis.	15201	16227	16247	16908	16325	16520	16496	16565	16894	16266	16256	16496	16596	19042	18096	18850	20321	18788	21427	18363	19245	18937	20083	17933
Diabetes Mellitus	574	551	665	669	678	680	671	735	735	805	749	827	882	940	910	1006	1057	1048	1059	1237	1253	1309	1475	1524
Other Constitutional Diseases	978	979	1093	1307	1362	1437	1401	1369	1414	1404	1329	1297	1366	1375	1736	2067	2232	2338	2493	2630	2894	2858	2954	3061

* Deaths from Relapsing Fever prior to 1869 are included with "Simple and Ill-defined Fever," and deaths from Cerebro-spinal Fever prior to 1877 are included with Typhus.
† Deaths of children under 5 years of age from Remittent Fever from 1869 to 1880 are included with Enteric Fever.
‡ Deaths from these diseases prior to 1883 are included with "Diseases of Integumentary System."

TABLE 25 (*continued*).—ENGLAND.—Deaths from Various Causes 1862–85.

CAUSE OF DEATH.	1862.	1863.	1864.	1865.	1866.	1867.	1868.	1869.	1870.	1871.	1872.	1873.	1874.	1875.	1876.	1877.	1878.	1879.	1880.	1881.	1882.	1883.	1884.	1885.
Premature Birth	7706	8121	8330	8791	8943	8990	8757	8666	9195	9650	10334	10186	10527	11685	11446	11618	12002	11929	12266	12048	12434	12872	13076	12904
Atelectasis*	p	p	p	p	p	p	p	p	p	p	p	p	p	p	p	p	p	p	p	628	690	602	543	674
Congenital Malformations	1269	1261	1297	1298	1368	1376	1432	1454	1486	1418	1475	1491	1496	1896	1904	2091	2157	2172	2275	2196	2254	2140	2309	2375
Old Age	26730	27263	29496	28709	28546	28646	26050	27962	26859	28068	28900	29262	29604	28514	25461	26078	27483	29525	25823	26372	25765	28096	26579	27971
Convulsions	28286	28068	28382	26722	27491	26258	25897	26015	26543	25369	25376	26232	27139	28061	25408	24147	24760	23853	23503	22260	23021	22677	23056	22002
Diseases of Nervous System	30560	31697	35429	33725	33889	34366	34562	35877	37727	37476	37772	40035	41248	44589	42809	43966	45036	47028	46272	45550	46806	49665	49250	49618
Diseases of Organs of Special Sense	180	190	201	182	188	200	180	192	178	168	153	169	155	240	208	324	377	347	414	492	582	482	529	544
Diseases of Circulatory System	19028	19996	22944	22791	22665	23327	23630	25422	25906	26620	27625	29118	30578	33203	32585	34895	36163	38877	35890	35682	36838	39233	40667	43911
Croup	5667	6997	6777	5921	5168	4387	4491	4478	4802	4116	3640	4282	5010	4542	4204	3910	4061	3574	3571	3594	4609	4591	4748	4285
Diseases of Respiratory System	67281	66903	74991	69589	76905	71789	62638	79663	81589	81380	72901	85027	90094	102951	89346	87630	93565	109921	95467	89299	96476	97965	90211	104712
Dentition	3812	4116	4285	4271	4293	4300	4145	4062	4183	4106	4093	4273	4317	3212	4886	4470	4659	4256	4124	4550	4673	4762	4942	4653
Diseases of Liver, Ascites	7979	8416	8802	9596	9236	9068	9009	9823	9223	9842	9614	9645	10336	11215	10852	10717	10961	10368	10194	9958	10139	9896	9760	9797
Other Diseases of Digestive System	11864	12530	12644	12610	12209	12220	13754	12192	12773	12453	12800	12828	13784	14128	13962	14126	14456	13937	15206	14219	14825	15239	16106	15337
Diseases of Lymphatic System†	p	p	p	p	p	p	p	p	p	p	p	p	p	p	p	p	p	p	p	215	225	121	171	203
Diseases of Spleen	98	84	66	66	92	93	85	91	97	99	109	78	81	89	96	127	135	126	146	118	117	142	112	128
Diseases of other Ductless Glands†	14	33	37	69	46	67	106	96	92	91	87	83	103	150	157	163	215	208	197	196	247	238	244	258
Diseases of Urinary System	4754	5027	5429	5578	5910	6310	6157	6536	6707	6769	7026	7644	7975	8861	8887	9196	9382	9910	9585	9920	10404	11946	11924	12486
Diseases of Organs of Generation	1274	1284	1359	1309	1334	1409	1357	1386	1409	1321	1366	1379	1392	1522	1385	1490	1575	1515	1377	1631	1533	1544	1665	1632
Child-birth	2137	2433	2532	2490	2485	2346	2307	2102	2383	2471	2403	2375	2319	2580	2396	1999	1883	1876	1833	1940	1960	1892	1879	2020
Diseases of Organs of Locomotion	2007	2207	2365	2235	2018	2088	2215	2230	2383	2366	2307	2329	2392	2491	2484	2709	2965	2762	2680	2410	2431	2711	2476	2513
Diseases of Integumentary System	1440	1562	1644	1492	1440	1433	1420	1458	1458	1426	1395	1455	1605	1902	1699	1980	2008	1864	1882	1587	1662	1756	1818	1747
Accident and Negligence	13122	13941	15245	13533	15094	15147	14969	14514	14651	15113	15346	15812	15001	15914	16178	15815	16694	15275	15187	15899	15350	15755	15812	14969
Homicide	413	399	412	443	480	392	461	387	381	331	397	407	409	351	412	347	374	310	310	365	363	322	328	309
Suicide	1317	1319	1340	1392	1329	1316	1506	1583	1554	1495	1514	1518	1592	1601	1770	1699	1764	2035	1979	1955	1965	1962	2043	2007
Execution	17	21	21	6	12	11	10	8	7	4	10	9	18	23	21	23	15	15	14	11	11	14	14	13
Ill-defined and not-specified Causes	42836	44617	45882	49151	48030	48490	46952	44050	44361	44058	42940	43244	44288	39578	36734	31464	35312	33080	34353	30225	30477	31828	31265	27637

* Deaths from this cause prior to 1881 are included, partly with "Diseases of Respiratory System" and partly with "Ill-defined and not specified Causes."
† Deaths from these diseases prior to 1881 are included with "Other Tubercular and Scrofulous Diseases."
‡ Deaths from Addison's disease prior to 1864 are included with "Diseases of Urinary System."

TABLE 26.—ENGLAND.—**Death-rates from Various Causes to a Million Persons living, 1862–85.**

(Decimals are omitted, the nearest whole number being taken. When the Deaths from any Cause were too few to give a rate of 0·5, a cipher is inserted.)

CAUSE OF DEATH.	1862.	1863.	1864.	1865.	1866.	1867.	1868.	1869.	1870.	1871.	1872.	1873.	1874.	1875.	1876.	1877.	1878.	1879.	1880.	1881.	1882.	1883.	1884.	1885.
ALL CAUSES	21431	22973	23728	23216	23386	21781	21898	22266	22902	22594	21814	21041	22199	22728	20943	20266	21570	20746	20562	18889	19560	19536	19564	19010
Small-pox	78	286	365	301	139	114	91	67	113	1012	824	98	83	35	99	173	74	21	25	119	50	36	82	103
Measles	481	550	399	405	511	304	539	464	335	408	369	316	517	257	409	366	310	362	489	289	481	348	417	526
Scarlet Fever	728	1478	1422	837	546	567	996	1244	1446	815	516	562	1051	851	693	585	753	604	677	548	520	472	400	231
Typhus	919	874	963	1089	986	778	898	198	147	121	81	70	74	62	49	45	36	21	21	21	36	33	12	12
Enteric Fever								390	388	371	378	376	374	371	310	279	306	231	261	212	229	227	235	173
Simple and Ill-defined Fever								239	233	186	145	132	130	108	81	78	71	58	58	44	38	36	28	24
Whooping-cough	602	547	410	409	736	548	420	498	529	455	598	411	487	594	435	469	711	503	581	416	577	391	423	477
Diphtheria *	241	315	262	196	140	120	137	117	120	111	93	108	150	142	129	111	140	120	109	121	151	158	185	163
Other Miasmatic Diseases *	52	53	47	35	36	34	20	46	62	56	21	19	18	33	18	19	18	19	16	17	18	17	14	18
Cholera	21	59	45	61	672	43	68	32	47	38	35	32	25	23	25	13	25	8	31	12	13	15	30	11
Diarrhœa, Dysentery	597	775	835	1164	853	960	1499	935	1161	1094	997	962	923	1029	920	619	1003	452	1174	558	651	595	973	487
Malarial Diseases *	21	16	15	9	12	10	7	9	12	12	7	7	8	8	6	8	8	9	6	14	13	11	10	8
Hydrophobia	0	0	1	1	2	0	0	1	1	2	2	1	3	2	2	3	2	1	1	1	1	1	1	2
Other Zoogenous Diseases	0	1	1	1	1	1	1	1	1	1	1	1	1	2	1	2	2	2	2	3	3	2	3	2
Venereal Diseases	71	76	84	89	87	87	95	94	91	88	90	89	94	102	99	95	98	91	95	90	94	96	95	89
Erysipelas	75	93	100	92	78	69	89	83	94	97	77	87	142	128	95	84	75	72	78	89	92	81	79	73
Puerperal Fever	46	56	71	63	56	49	54	53	66	64	61	74	131	104	72	58	57	58	65	88	98	98	91	88
Other Septic Diseases *	4	8	10	11	13	11	15	16	18	16	16	17	28	27	23	24	23	25	25	27	23	22	23	20
Thrush	44	47	48	59	45	51	51	46	53	49	45	50	52	53	51	46	57	37	50	31	23	32	31	25
Other Parasitic Diseases	8	10	8	9	8	8	8	7	7	7	7	8	4	9	8	9	10	9	10	8	9	7	7	5
Intemperance	35	40	51	50	44	34	36	34	29	32	31	33	44	48	46	46	45	37	37	47	50	48	47	48
Other Dietetic Diseases	29	26	32	31	28	30	25	23	27	23	19	20	20	24	20	26	28	24	27	19	18	18	11	11
Rheumatic Fever, Rheumatism of Heart	95	105	123	120	109	104	114	124	124	120	106	107	155	168	149	145	137	135	130	93	98	88	100	106
Rheumatism																				37	35	38	32	32
Cancer	361	361	386	372	385	392	402	417	424	423	431	444	461	471	473	488	503	502	514	520	532	546	560	566
Phthisis	2502	2476	2540	2541	2602	2539	2343	2352	2410	2342	2277	2194	2081	2202	2125	2079	2112	2021	1875	1825	1844	1870	1818	1752
Other Tubercular and Scrofulous Dis.	746	787	778	800	763	762	752	745	742	714	704	705	700	702	740	763	812	741	833	705	729	707	740	654
Diabetes Mellitus	28	27	32	32	32	31	31	33	33	35	33	35	37	39	37	41	42	41	41	47	47	51	54	55
Other Constitutional Diseases	48	47	52	62	64	66	64	62	65	62	58	55	58	66	71	85	89	92	97	101	110	107	109	111

* *See* Notes to Table 25.

TABLE 26 *(continued)*.—ENGLAND.—**Death-rates from Various Causes to a Million Persons living, 1862–85.**

CAUSE OF DEATH.	1862.	1863.	1864.	1865.	1866.	1867.	1868.	1869.	1870.	1871.	1872.	1873.	1874.	1875.	1876.	1877.	1878.	1879.	1880.	1881.	1882.	1883.	1884.	1885.
Premature Birth	378	392	399	416	418	415	399	396	409	423	447	435	444	486	470	470	480	470	477	462	471	481	482	469
Atelectasis *	?	?	?	?	?	?	?	?	?	?	?	?	?	?	?	?	?	?	?	24	26	22	20	25
Congenital Malformations	62	61	62	61	65	63	65	65	66	62	64	64	63	75	78	85	86	86	88	84	85	80	85	86
Old Age	1315	1322	1412	1358	1333	1321	1187	1257	1284	1280	1165	1251	1206	1186	1045	1056	1098	1164	1004	1012	976	1049	991	1018
Convulsions	1241	1261	1263	1264	1231	1211	1180	1171	1180	1111	1099	1121	1144	1084	1043	978	987	940	914	852	872	847	850	801
Diseases of Nervous System	1500	1532	1601	1595	1583	1582	1575	1614	1677	1645	1635	1710	1739	1855	1757	1780	1835	1856	1800	1748	1772	1855	1815	1808
Diseases of Organs of Special Sense	6	9	10	9	9	9	8	9	8	7	7	7	7	10	9	13	15	14	16	19	22	18	19	20
Diseases of Circulatory System	934	968	1099	1078	1059	1076	1052	1144	1151	1177	1196	1244	1289	1331	1337	1413	1445	1513	1377	1369	1372	1465	1499	1597
Croup	278	337	325	280	241	202	205	202	191	181	158	183	211	189	173	158	162	141	139	138	174	171	175	154
Diseases of Respiratory System	3303	3244	3591	3291	3592	3312	2854	3594	3626	3369	3156	3632	3797	4282	3667	3548	3830	4333	3624	3427	3555	3656	3325	3699
Dentition	187	200	205	202	201	198	189	184	186	180	177	183	182	217	201	181	186	168	160	175	177	178	182	169
Diseases of Liver, Ascites	392	408	421	454	431	418	410	420	410	410	416	412	436	466	445	434	437	409	397	382	383	370	360	356
Other Diseases of Digestive System	582	607	605	596	570	564	581	549	568	546	533	543	581	587	572	572	578	549	591	546	561	569	596	558
Diseases of Lymphatic System *	?	?	?	?	?	?	?	?	?	?	?	?	?	?	?	?	?	?	?	8	9	5	6	7
Diseases of Spleen	5	4	3	3	4	4	4	4	4	4	5	3	3	4	4	5	5	5	6	5	4	5	4	5
Diseases of other Ductless Glands *	1	2	2	3	3	3	5	4	4	4	4	4	4	6	6	7	9	8	8	8	9	9	9	9
Diseases of Urinary System	233	243	250	264	276	286	281	294	298	297	304	327	336	349	365	372	375	390	373	381	394	446	439	442
Diseases of Organs of Generation	63	62	65	62	62	65	62	62	63	58	59	59	59	63	57	60	68	60	54	63	58	58	61	60
Childbirth	105	118	121	113	116	103	105	95	106	106	104	101	119	106	98	81	74	74	71	74	74	71	69	74
Diseases of Organs of Locomotion	100	107	113	106	94	96	101	100	100	104	109	90	101	104	102	110	114	109	104	92	92	102	91	91
Diseases of Integumentary System	71	76	80	71	67	66	65	66	65	63	58	62	63	79	70	80	80	73	71	61	63	66	67	64
Accident and Negligence	648	676	730	735	705	699	683	653	651	663	684	654	679	703	664	632	657	602	591	608	581	589	564	542
Homicide	21	19	20	21	22	18	21	17	17	17	17	17	17	15	17	14	15	12	12	14	14	12	12	11
Suicide	65	64	64	66	62	61	69	71	69	66	66	65	67	67	73	69	70	80	77	75	74	73	75	72
Execution	1	1	1	0	1	1	0	0	0	0	0	0	1	1	1	1	1	1	1	0	0	1	1	0
Ill-defined and not specified Causes	2104	2167	2196	2322	2243	2238	2139	1981	1993	1935	1858	1847	1869	1615	1505	1397	1411	1393	1338	1160	1154	1188	1157	1007

* *See* Notes to Table 25.

TABLE 27.—ENGLAND.—**Annual Death-rates from various Causes, to a Million Persons living, in Groups of Years, 1858–85.**

CAUSE OF DEATH.	3 Years 1858-60.	5 Years 1861-65.	5 Years 1866-70.	5 Years 1871-75.	5 Years 1876-80.	5 Years 1881-85.
ALL CAUSES	2224·7	22595·0	22436·6	21975·2	20617·4	19316·0
Small-pox	219·6	218·8	104·5	411·4	78·4	78·0
Measles	480·3	457·0	428·8	373·4	385·4	410·4
Scarlet Fever	891·3	983·2	960·2	759·0	680·4	434·2
Typhus	792·7	922·4	850·4	81·6	34·4	22·8
Enteric Fever				374·0	277·4	215·2
Simple and Ill-defined Fever				140·2	69·2	84·0
Whooping-cough	494·7	516·0	545·2	499·0	527·6	456·8
Diphtheria	372·7	247·8	126·8	120·8	131·8	155·6
Other Miasmatic Diseases*	75·7	46·0	39·6	25·4	18·0	16·8
Cholera	32·0	42·4	172·4	30·6	20·4	16·2
Diarrhœa, Dysentery	778·0	874·6	1063·6	1001·0	833·6	652·8
Malarial Diseases*	33·7	16·2	10·0	8·4	7·4	11·2
Hydrophobia	0·0	0·4	0·8	2·0	1·8	1·2
Other Zoogenous Diseases	0·8	0·6	1·0	1·2	1·8	2·6
Venereal Diseases	62·7	77·4	90·8	92·6	95·6	92·8
Erysipelas	25·0	27·4	32·6	105·8	30·8	32·8
Puerperal Fever	56·0	56·6	55·6	36·8	62·0	93·6
Other Septic Diseases*	?	8·3	14·6	20·8	24·0	23·0
Thrush	57·0	59·0	49·8	49·8	48·2	29·4
Other Parasitic Diseases	8·0	8·6	7·6	7·0	9·2	7·2
Intemperance	40·3	41·8	35·4	37·6	42·2	43·0
Other Dietetic Diseases	32·0	30·4	26·0	21·2	25·0	15·4
Rheumatic Fever, Rheumatism of Heart	102·7	108·4	115·0	127·2	139·2	97·0
Rheumatism						34·8
Cancer	335·7	368·0	404·0	416·0	496·0	544·8
Phthisis	2567·3	2528·0	2449·2	2229·2	2042·4	1821·8
Other Tubercular and Scrofulous Diseases	739·7	784·8	752·2	722·6	777·8	707·0
Diabetes Mellitus	25·7	29·2	32·0	35·8	40·4	50·8
Other Constitutional Diseases	46·0	51·2	63·8	59·8	86·8	107·6

* See notes to Table 25.

TABLE 27 (*continued*).—ENGLAND.—**Annual Death-rates from various Causes, to a Million Persons living, in Groups of Years, 1858-85.**

CAUSE OF DEATH.	3 Years 1858-60.	5 Years 1861-65.	5 Years 1866-70.	5 Years 1871-75.	5 Years 1876-80.	5 Years 1881-85.
Premature Birth	379·0	392·6	406·2	447·0	473·4	473·0
Atelectasis*	?	?	?	?	?	29·4
Congenital Malformations	57·7	61·6	64·8	65·6	84·6	84·2
Old Age	1423·3	1353·4	1276·4	1207·6	1078·4	1009·0
Convulsions	1297·7	1258·6	1204·6	1111·8	972·4	844·4
Diseases of Nervous System	1485·3	1547·0	1606·2	1716·8	1805·6	1798·6
Diseases of Organs of Special Sense	7·0	8·0	8·6	7·6	13·4	19·6
Diseases of Circulatory System	901·3	997·4	1096·4	1257·4	1417·0	1460·4
Croup	275·0	267·8	268·2	184·4	154·6	152·4
Diseases of Respiratory System	3268·0	3322·8	3395·6	3667·2	3600·4	3532·4
Dentition	197·3	201·0	191·6	187·8	179·2	176·2
Diseases of Liver, Ascites	394·7	416·2	417·8	428·0	426·4	370·2
Other Diseases of Digestive System	628·7	603·2	566·4	559·0	572·4	566·0
Diseases of Lymphatic System*	?	?	?	?	?	7·0
Diseases of Spleen	3·0	3·8	4·0	3·8	5·0	4·6
Diseases of other Ductless Glands*	1·0	1·3	3·8	4·4	7·6	8·3
Diseases of Urinary System	218·0	246·4	287·0	326·6	373·0	420·2
Diseases of Organs of Generation	60·7	62·0	62·3	59·6	58·3	60·0
Childbirth	110·3	113·4	106·0	107·6	79·6	72·4
Diseases of Organs of Locomotion	89·3	106·4	98·2	101·6	107·6	98·4
Diseases of Integumentary System	78·3	72·7	65·8	66·0	74·8	64·2
Accident and Negligence	653·3	690·0	673·2	670·8	631·2	576·8
Homicide	18·0	19·4	19·0	16·6	14·0	12·6
Suicide	65·7	65·2	66·4	66·2	73·8	73·8
Execution	0·3	0·3	0·4	0·4	1·0	0·4
Ill-defined and not specified Causes	2290·0	2208·6	2118·8	1830·8	1690·8	1133·2

* See notes to Table 25.

TABLE 28.—ENGLAND.—**Deaths** from the **Principal Zymotic Diseases, 1838-85.**

PERIOD.	DEATHS FROM PRINCIPAL ZYMOTIC DISEASES.									
	Small-pox.	Measles.	Scarlet Fever.	Diphtheria.	Whooping-cough.	Typhus.	Enteric Fever.	Simple and Ill-defined Fever.	Diarrhœa and Dysentery.	Cholera.
Cols.:—1	2	3	4	5	6	7	8	9	10	11
1838-40 (3 years.)	35833	26777	85948		23404		51618		10305	1427
1841-50 (10 years.)	29521	48733	83660		49704		117791		72680	53919
1851-60	41985	78211	187066		95624		172458		173507	31665
1861-70	34212	94099	207367	39454	112800		188517		207256	22945
1871-80	57046	91948	174232	29423	124532	13782	78420	25004	221552	6104
1838	16268	6514	5962		9107		18775		3109	331
1839	9131	10937	10825		8165		15666		3099	894
1840	10434	9326	19816		6132		17177		4097	702
1841	6368	6894	14181		8029		14846		3755	448
1842	2715	8742	12807		8091		16201		6002	1620
1843	—	—	—		—		—		—	—
1844	—	—	—		—		—		—	—
1845	—	—	—		—		—		—	—
1846	—	—	—		—		—		—	—
18 7	4227	8690	14697		9260		30994		14842	788
1848	6903	6867	20501		6862		22037		13696	1908
1849	4644	5458	13126		9622		18339		20881	53273
1850	4665	7082	18371		7770		15374		13504	887
1851	6997	9870	18634		7905		17930		16913	1132
1852	7320	8546	18887		8022		18641		20373	1381
1853	3151	4895	15699		11200		18554		16083	4419
1854	2808	9277	18528		9770		18893		21995	20097
1855	2525	7854	16928	385	10185		16470		14207	837
1856	2277	7124	18537	603	9225		16182		15150	762
1857	3936	5969	12946	1583	10138		19016		22887	1150
1858	6460	9271	23711	6606	11648		17583		13851	673
1859	3798	9348	19231	10134	8976		15877		19710	887
1860	2713	9537	9681	5212	8355		13012		10858	327
1861	1299	9055	9077	4517	12309		15440		20162	837
1862	1579	9800	14834	4903	12272		18721		12156	511
1863	5891	11349	30475	6507	11275		18017		15994	807
1864	7624	8323	29700	5464	8570		20106		17432	934
1865	6361	8562	17700	4145	8647		23064		24603	1291
1866	2977	10940	11685	3000	13764		21104		18266	14378
1867	2467	6588	12390	2600	11873		16862		20813	922
1868	1994	11630	21912	3013	9223		19701		30929	1493
1869	1482	10809	27641	2606	10966	4281	8659	5810	20775	702
1870	2547	7548	32543	2899	11901	3297	8731	5254	26126	1065
1871	29062	9298	28567	2525	14960	2754	8461	4248	24987	866
1872	19022	8530	11922	2152	13806	1864	8741	3352	23084	801
1873	2303	7408	13144	2331	9612	1638	8793	3081	22514	749
1874	2084	12255	24922	3560	10362	1762	8861	3089	21888	596
1875	849	6173	20469	3415	14290	1499	8913	2599	24729	550
1876	2408	9971	16898	3151	10556	1192	7550	1974	22417	598
1877	4278	9043	14456	2731	11338	1104	6879	1923	15282	309
1878	1856	7765	13842	3498	17784	906	7652	1776	25103	629
1879	536	9185	17618	3053	12752	533	8360	1472	11463	509
1880	648	12328	17404	2810	13662	530	6710	1490	30185	797
1881	3098	7300	14275	3153	10630	552	5529	1159	14526	317
1882	1817	12711	18732	3992	15259	940	6034	1016	17185	351
1883	957	9329	12649	4218	10471	877	6078	963	15933	392
1884	2234	11324	10663	5020	11476	328	6390	768	26412	805
1885	2827	14495	6355	4471	13.06	318	4765	662	18398	308

TABLE 29.—ENGLAND.—**Death-rates** from the **Principal Zymotic Diseases**, and **Infant Mortality, 1838–85.**

PERIOD.	ANNUAL MORTALITY TO 1000 PERSONS LIVING, FROM THE PRINCIPAL ZYMOTIC DISEASES.										ANNUAL MORTALITY of Infants under one year of age to 1000 Births.
	Small-pox.	Measles.	Scarlet Fever.	Diphtheria.	Whooping-cough.	Typhus.	Enteric Fever.	Simple and Ill-defined Fever.	Diarrhœa and Dysentery.	Cholera.	
Cols.:—1	2	3	4	5	6	7	8	9	10	11	12
1838-40 (3 years.)	0·77	0·57	0·77		0·51		1·11		0·22	0·03	155
1841-50 (6 years.)	0·29	0·43	0·87		0·49		1·15		0·70	0·56	153
1851-60	0·22	0·41	0·29		0·51		0·91		0·42	0·17	154
1861-70	0·16	0·44	0·97	0·19	0·58		0·89		0·97	0·11	154
1871-80	0·23	0·36	0·72	0·12	0·51	0·06	0·38	0·12	0·92	0·03	149
1838	1·06	0·43	0·38		0·60		1·23		0·20	0·02	159
1839	0·50	4·70	0·67		0·56		1·01		0·30	0·03	152
1840	0·03	0·59	1·26		0·39		1·09		0·26	0·04	154
1841	0·40	0·48	0·89		0·51		0·93		0·24	0·03	145
1842	0·17	0·54	0·79		0·50		1·00		0·37	0·10	152
1843	‡	—	—		—		—		—	—	150
1844	‡	—	—		—		—		—	—	148
1845	—	—	—		—		—		—	—	143
1846	—	—	—		—		—		—	—	154
1847	0·25	0·51	0·86		0·54		1·31		0·37	0·05	161
1848	0·40	0·40	1·18		0·40		1·27		0·79	0·11	154
1849	0·26	0·51	0·75		0·55		1·04		1·19	3·08	160
1850	0·26	0·49	0·75		0·44		0·87		0·78	0·05	146
1851	0·39	0·52	0·76		0·44		1·09		0·34	0·06	154
1852	0·40	0·32	1·04		0·44		1·02		1·12	0·68	158
1853	0·17	0·27	0·85		0·61		1·01		0·37	0·24	160
1854	0·15	0·50	1·00		0·52		1·01		1·18	1·08	157
1855	0·13	0·29	0·90	0·02	0·54		0·87		0·75	0·04	154
1856	0·12	0·37	0·71	0·03	0·48		0·85		0·90	0·04	144
1857	0·20	0·31	0·66	0·03	0·53		0·99		1·19	0·06	156
1858	0·32	0·48	1·22	0·34	0·69		0·92		0·79	0·03	158
1859	0·19	0·48	0·96	0·52	0·46		0·81		1·00	0·05	158
1860	0·14	0·45	0·49	0·26	0·43		0·65		0·56	0·02	148
1861	0·06	0·45	0·45	0·22	0·83		0·77		1·00	0·04	153
1862	0·06	0·48	0·73	0·24	0·89		0·92		0·80	0·03	142
1863	0·29	0·55	1·48	0·82	0·55		0·87		0·78	0·04	149
1864	0·37	0·40	1·42	0·26	0·41		0·96		0·88	0·04	153
1865	0·30	0·40	0·84	0·20	0·41		1·09		1·16	0·06	160
1866	0·14	0·51	0·55	0·14	0·74		0·99		0·85	0·07	160
1867	0·11	0·30	0·57	0·12	0·55		0·78		0·96	0·04	153
1868	0·09	0·53	1·00	0·14	0·42		0·90		1·41	0·07	155
1869	0·07	0·46	1·24	0·12	0·49	0·19	0·39	0·24	0·88	0·03	156
1870	0·12	0·34	1·45	0·12	0·53	0·15	0·39	0·23	1·16	0·05	160
1871	1·01	0·41	0·81	0·11	0·45	0·12	0·37	0·19	1·09	0·04	158
1872	0·32	0·37	0·82	0·09	0·60	0·08	0·38	0·15	1·00	0·03	160
1873	0·10	0·32	0·35	0·11	0·41	0·07	0·38	0·12	0·96	0·02	149
1874	0·09	0·32	1·05	0·15	0·44	0·07	0·37	0·13	0·92	0·03	151
1875	0·04	0·26	0·85	0·14	0·39	0·06	0·37	0·11	1·03	0·02	158
1876	0·10	0·41	0·69	0·13	0·48	0·05	0·31	0·08	0·92	0·02	146
1877	0·17	0·37	0·59	0·11	0·46	0·05	0·28	0·08	0·62	0·01	136
1878	0·07	0·31	0·75	0·14	0·71	0·04	0·31	0·07	1·00	0·03	152
1879	0·03	0·36	0·69	0·12	0·50	0·03	0·23	0·06	0·45	0·01	135
1880	0·03	0·48	0·68	0·11	0·53	0·02	0·26	0·06	1·17	0·03	158
1881	0·12	0·28	0·55	0·12	0·42	0·02	0·21	0·04	0·56	0·01	130
1882	0·05	0·48	0·52	0·15	0·58	0·04	0·23	0·04	0·65	0·01	141
1883	0·04	0·35	0·47	0·16	0·39	0·03	0·23	0·04	0·60	0·01	137
1884	0·03	0·42	0·40	0·19	0·42	0·01	0·24	0·03	0·57	0·03	147
1885	0·10	0·53	0·28	0·16	0·43	0·01	0·17	0·02	0·49	0·01	138

TABLE 30.—LONDON.*—**Deaths from the Principal Zymotic Diseases, 1838-85.**

PERIOD.	DEATHS FROM PRINCIPAL ZYMOTIC DISEASES.									
	Small-pox.	Measles.	Scarlet Fever.	Diphtheria.	Whooping-cough.	Typhus.	Enteric Fever.	Simple and Ill-defined Fever.	Diarrhœa and Dysentery.	Cholera.
Cols.:—1	2	3	4	5	6	7	8	9	10	11
1838-40 (3 years.)	5696	3756	5977		4313		7159		1475	111
1841-50	8416	13011	18314		16079		20890		16926	15588
1851-60	7150	15766	26317		22497		22597		26362	12886
1861-70	8347	17338	24391	5323	26550		27149		31578	7403
1871-80	15539	17947	21247	4319	28728	1887	8536	2579	33166	1338
1838	3817	588	1524		2063		4078		498	15
1839	634	2036	2499		1161		1819		455	36
1840	1235	1182	1954		1069		1262		522	60
1841	1053	973	663		2278		1151		543	28
1842	360	1293	1224		1603		1184		855	118
1843	438	1442	1887		1908		2094		1095	85
1844	1804	1182	3029		1322		1731		881	65
1845	909	2318	1065		1876		1324		940	43
1846	237	747	963		2055		1838		2308	228
1847	955	1778	1433		1600		3297		2283	117
1848	1620	1144	4767		1630		3685		2247	652
1849	521	1154	2149		2249		2564		3887	14125
1850	499	980	1169		1568		2082		2077	127
1851	1062	1297	1285		2185		2874		2755	218
1852	1159	595	2571		1569		2183		2513	162
1853	211	978	2016		2067		2617		2649	888
1854	694	1409	3427		2502		2816		3825	10738
1855	1089	878	2671		2488		2460		2190	149
1856	581	1479	1819		2022		2717		2414	152
1857	156	1841	1599		2527		2195		3298	214
1858	242	2369	4184		2708		1919		2290	131
1859	1158	1330	3481	773	1742		1840		3513	193
1860	898	2090	2017	484	2067		1476		1485	51
1861	217	1062	2381	674	3548		1848		2740	168
1862	368	2334	3492	730	2168		3673		1839	106
1863	1306	1634	4956	799	2175		2871		2402	159
1864	547	2788	3244	611	2423		3782		3013	156
1865	640	1290	2179	431	2935		3217		3721	196
1866	1391	2220	1892	462	2960		2688		3294	5596
1867	1345	1143	1451	447	2278		2184		3060	240
1868	597	1962	2916	495	2838		2468		4110	324
1869	275	1456	5941	340	3769	716	1069	615	3495	219
1870	273	1449	6040	334	1956	472	976	570	3814	289
1871	7912	1427	1902	344	2291	384	871	426	2968	221
1872	1786	1680	978	267	3259	174	897	322	3588	181
1873	113	2149	645	320	2620	277	906	325	2950	162
1874	57	1480	2648	419	1867	312	879	337	3301	123
1875	46	1408	3677	581	3204	128	817	272	3289	108
1876	736	1720	2308	387	2737	159	769	202	3585	185
1877	2551	2387	1580	316	1817	137	901	194	2421	88
1878	1417	1500	1808	566	4488	151	1033	197	3534	124
1879	450	2475	2831	575	2964	71	849	160	1894	53
1880	471	1521	3100	544	3516	74	702	134	3788	133
1881	2367	2536	2114	357	1973	92	971	134	3053	95
1882	430	2338	2006	857	4632	53	975	95	2144	79
1883	136	2441	2006	952	1598	55	963	102	2652	33
1884	898	2271	1480	951	3156	32	915	78	3908	168
1885	914	2909	722	904	2481	26	597	78	2723	77

* Wandsworth was not included in Registration London until 1844; Lewisham and Hampstead were not included until 1847; since that year the boundaries of Registration London have remained unchanged.

NOTE.—For the years 1838-50 the numbers of deaths from the various diseases are derived from summaries of 52 or 53 weeks; for years subsequent to 1850 they are derived from the Annual Reports, and relate to the calendar years.

TABLE 31.—LONDON.—**Death-rates** from the **Principal Zymotic Diseases,** and **Infant Mortality, 1838-85.**

PERIOD.	ANNUAL MORTALITY TO 1000 PERSONS LIVING, FROM THE PRINCIPAL ZYMOTIC DISEASES.										ANNUAL MORTALITY of Infants under one year of age to 1000 Births.
	Small-pox.	Measles.	Scarlet Fever.	Diphtheria.	Whooping-cough.	Typhus.	Enteric Fever.	Simple and Ill-defined Fever.	Diarrhœa and Dysentery.	Cholera.	
Cols.:—1	2	3	4	5	6	7	8	9	10	11	12
1838-40 (3 years.)	1·05	0·69	1·11		0·80		1·32		0·27	0·03	—
1841-50	0·40	0·62	0·86		0·87		0·98		0·78	0·68	157
1851-60	0·28	0·53	1·02		0·88		0·89		1·03	0·52	155
1861-70	0·23	0·58	1·13	0·18	0·88		0·91		1·04	0·24	162
1871-80	0·46	0·51	0·60	0·12	0·82	0·05	0·24	0·08	0·95	0·04	158
1838	2·16	0·23	0·86		1·18		2·31		0·28	0·01	—
1839	0·35	1·15	1·20		0·64		1·03		0·25	0·02	—
1840	0·67	0·62	1·06		0·58		0·69		0·26	0·06	—
1841	0·56	0·52	0·85		1·21		0·61		0·29	0·01	160
1842	0·19	0·67	0·64		0·84		0·62		0·45	0·06	157
1843	0·22	0·74	0·96		0·88		1·07		0·51	0·04	163
1844	0·89	0·58	1·49		0·64		0·84		0·41	0·08	152
1845	0·44	1·12	0·52		0·88		0·64		0·45	0·02	149
1846	0·12	0·35	0·44		0·96		0·87		1·09	0·11	157
1847	0·43	0·81	0·65		0·28		1·50		1·04	0·05	166
1848	0·72	0·51	2·12		0·73		1·24		1·00	0·29	168
1849	0·23	0·50	0·94		1·03		1·12		1·68	0·18	169
1850	0·21	0·42	0·50		0·67		0·87		0·89	0·05	140
1851	0·45	0·55	0·54		0·92		1·00		1·16	0·09	154
1852	0·48	0·25	1·06		0·65		0·90		1·04	0·07	151
1853	0·09	0·40	0·82		1·08		1·06		1·08	0·36	158
1854	0·28	0·56	1·39		1·00		1·12		1·33	4·29	164
1855	0·41	0·84	1·02		0·96		0·97		0·86	0·06	152
1856	0·20	0·57	0·70		0·81		1·05		0·93	0·06	150
1857	0·06	0·51	0·61		0·96		0·83		1·25	0·08	156
1858	0·09	0·38	1·56		1·01		0·72		0·88	0·05	160
1859	0·42	0·49	1·28	0·28	0·64		0·66		1·29	0·07	150
1860	0·32	0·75	0·78	0·17	0·75		0·82		0·74	0·02	153
1861	0·08	0·38	0·85	0·24	1·26		0·66		0·97	0·06	155
1862	0·13	0·82	1·22	0·26	0·76		1·28		0·64	0·04	149
1863	0·69	0·26	1·70	0·28	0·74		0·99		0·86	0·05	151
1864	0·19	0·95	1·10	0·21	0·82		1·28		1·02	0·05	159
1865	0·21	0·48	0·73	0·14	0·96		1·07		1·24	0·07	171
1866	0·46	0·73	0·62	0·15	0·97		0·88		1·08	1·84	172
1867	0·44	0·37	0·47	0·14	0·74		0·71		0·99	0·06	159
1868	0·19	0·63	0·93	0·16	0·75		0·79		1·31	0·10	161
1869	0·09	0·46	1·84	0·11	1·19	0·23	0·24	0·19	1·10	0·07	170
1870	0·30	0·45	1·87	0·10	0·61	0·15	0·30	0·18	1·18	0·07	164
1871	2·42	0·44	0·58	0·11	0·70	0·12	0·27	0·13	1·21	0·07	171
1872	0·54	0·51	0·28	0·06	0·98	0·05	0·24	0·10	1·08	0·05	158
1873	0·03	0·64	0·19	0·09	0·78	0·08	0·27	0·10	1·17	0·05	160
1874	0·02	0·49	0·77	0·13	0·54	0·09	0·26	0·10	0·93	0·04	156
1875	0·01	0·40	1·06	0·17	0·92	0·04	0·23	0·08	0·94	0·03	162
1876	0·21	0·49	0·65	0·11	0·77	0·04	0·22	0·06	1·01	0·04	157
1877	0·71	0·66	0·44	0·09	0·51	0·04	0·25	0·05	0·87	0·02	143
1878	0·39	0·41	0·49	0·15	1·23	0·04	0·26	0·05	0·97	0·03	164
1879	0·12	0·67	0·72	0·15	0·79	0·02	0·23	0·04	0·51	0·01	148
1880	0·12	0·40	0·82	0·14	0·98	0·02	0·19	0·04	0·99	0·04	158
1881	0·62	0·66	0·55	0·17	0·51	0·02	0·25	0·03	0·80	0·02	148
1882	0·11	0·60	0·52	0·22	1·29	0·01	0·25	0·02	0·55	0·02	151
1883	0·06	0·62	0·51	0·24	0·40	0·01	0·24	0·03	0·67	0·02	146
1884	0·22	0·57	0·86	0·24	0·79	0·01	0·23	0·02	0·97	0·04	156
1885	0·22	0·71	0·18	0·22	0·61	0·01	0·15	0·02	0·67	0·02	148

TABLE 32.—ENGLAND.—**Death-rates from several Causes in Registration Counties, 1885.**

REGISTRATION COUNTY.	Estimated Population in the middle of 1885.*	ANNUAL DEATH-RATE, PER 1000 PERSONS LIVING, FROM																							
		All Causes.	Small-pox.	Measles.	Scarlet Fever.	Diphtheria.	Whooping-cough.	Typhus.	Enteric Fever.	Simple and Ill-defined Fever.	Diarrhœa and Dysentery.	Cholera.	Cancer.	Tabes Mesenteriea.	Phthisis.	Other Tubercular and Scrofulous Diseases.	Diseases of Nervous System.	Diseases of Circulatory System.	Diseases of Respiratory System.	Diseases of Digestive System.	Diseases of Urinary System.	Diseases of Organs of Generation.	Puerperal Fever.	Childbirth.	Violence.	Other Causes.
ENGLAND	27,499,041	19·01	0·10	0·53	0·23	0·16	0·48	0·01	0·17	0·02	0·49	0·01	0·57	0·25	1·75	0·41	2·60	1·60	3·85	1·08	0·44	0·06	0·09	0·07	0·63	3·41
I.—LONDON	4,083,928	19·67	0·22	0·71	0·38	0·21	0·61	0·01	0·15	0·02	0·67	0·02	0·64	0·32	2·05	0·53	2·30	1·46	4·26	1·08	0·50	0·07	0·08	0·05	0·68	2·84
II.—SOUTH EASTERN.																									
Surrey (*extra-metropolitan*)	507,923	16·13	0·12	0·33	0·06	0·33	0·30	0·00	0·14	0·01	0·42	0·01	0·58	0·19	1·63	0·37	2·63	1·50	2·86	0·96	0·44	0·05	0·09	0·06	0·50	2·55
Kent (*extra-metropolitan*)	743,836	17·84	0·72	0·30	0·05	0·27	0·38	0·01	0·18	0·02	0·36	0·01	0·58	0·19	1·39	0·37	2·51	1·80	3·21	0·94	0·43	0·06	0·07	0·08	0·65	3·27
Sussex	527,944	15·62	0·05	0·37	0·08	0·29	0·26	0·01	0·15	0·01	0·27	0·00	0·71	0·17	1·52	0·35	2·00	1·63	2·78	1·01	0·51	0·06	0·07	0·05	0·48	2·86
Hampshire	597,066	17·80	0·01	0·25	0·09	0·25	0·40	0·00	0·30	0·03	0·40	0·00	0·68	0·20	1·91	0·32	2·45	1·95	3·27	0·97	0·45	0·05	0·09	0·08	0·58	3·06
Berkshire	257,744	17·32	0·01	0·55	0·14	0·21	0·27	0·00	0·09	0·02	0·27	0·00	0·66	0·16	1·56	0·39	2·39	1·85	3·20	0·99	0·43	0·09	0·08	0·09	0·56	3·41
III.—SOUTH MIDLAND.																									
Middlesex (*extra-metropolitan*)	443,410	17·50	0·16	0·46	0·08	0·40	0·42	0·01	0·20	0·02	0·72	0·02	0·52	0·26	1·50	0·44	2·49	1·47	3·20	1·02	0·39	0·04	0·09	0·05	0·58	2·96
Hertfordshire	205,325	17·81	0·01	0·28	0·03	0·41	0·34	0·00	0·06	0·03	0·29	0·01	0·63	0·20	1·44	0·34	2·83	1·92	3·31	1·07	0·46	0·06	0·08	0·09	0·57	3·38
Buckinghamshire	155,902	17·88	0·03	0·32	0·12	0·15	0·28	0·03	0·13	0·02	0·24	0·01	0·37	0·21	1·52	0·24	2·36	1·83	3·41	1·01	0·47	0·04	0·12	0·06	0·56	3·21
Oxfordshire	132,110	18·36	0·04	0·44	0·03	0·05	0·26	0·01	0·12	0·02	0·30	0·00	0·75	0·09	1·55	0·42	2·40	1·74	3·66	1·07	0·51	0·04	0·08	0·09	0·50	4·19
Northamptonshire	239,641	17·67	0·04	0·57	0·19	0·13	0·33	0·00	0·15	0·02	0·36	0·00	0·62	0·10	1·50	0·38	2·46	1·62	3·60	0·99	0·38	0·04	0·11	0·07	0·56	3·45
Huntingdonshire	51,193	17·42	0·00	0·29	0·04	0·23	0·28	0·00	0·06	0·12	0·21	0·00	0·70	0·08	1·66	0·57	1·72	1·64	3·77	0·74	0·43	0·06	0·04	0·04	0·68	4·31
Bedfordshire	155,089	18·98	0·03	0·44	0·12	0·23	0·53	0·00	0·10	0·01	0·43	0·01	0·70	0·21	1·43	0·35	2·75	1·76	3·25	1·14	0·42	0·06	0·11	0·08	0·44	4·08
Cambridgeshire	190,703	17·62	0·02	0·36	0·12	0·23	0·53	0·01	0·17	0·01	0·25	0·01	0·78	0·20	1·62	0·40	2·05	1·79	3·26	0·93	0·54	0·04	0·08	0·05	0·61	3·66
IV.—EASTERN.																									
Essex	606,448	19·19	1·15	0·45	0·16	0·22	0·54	0·00	0·20	0·01	0·53	0·03	0·56	0·31	1·53	0·43	2·50	1·59	3·58	0·94	0·32	0·04	0·09	0·07	0·51	3·87
Suffolk	355,507	17·71	0·03	0·14	0·03	0·15	0·46	0·01	0·12	0·02	0·24	0·01	0·70	0·21	1·03	0·39	2·04	1·81	3·14	1·03	0·44	0·05	0·04	0·05	0·56	4·31
Norfolk	439,804	18·69	0·01	0·05	0·09	0·29	0·40	0·00	0·44	0·02	0·32	0·00	0·70	0·15	1·60	0·29	2·38	1·66	3·05	1·06	0·47	0·07	0·07	0·07	0·62	4·27
V.—SOUTH WESTERN.																									
Wiltshire	249,205	17·04	0·01	0·25	0·12	0·10	0·16	0·00	0·13	0·01	0·16	0·00	0·66	0·19	1·53	0·28	2·18	2·21	3·49	1·15	0·53	0·04	0·06	0·08	0·53	3·37
Dorsetshire	182,892	17·82	0·00	0·33	0·16	0·19	0·15	0·00	0·06	0·03	0·20	0·00	0·61	0·11	1·64	0·22	2·74	2·23	3·36	1·09	0·42	0·08	0·03	0·10	0·48	3·59
Devonshire	608,470	19·39	0·01	0·48	0·10	0·10	0·66	0·00	0·14	0·03	0·19	0·01	0·67	0·18	1·86	0·38	2·71	1·99	3·71	1·01	0·55	0·07	0·08	0·07	0·63	3·63
Cornwall	312,588	19·19	0·02	0·05	0·09	0·27	0·29	0·00	0·12	0·06	0·27	0·00	0·66	0·19	1·97	0·45	2·49	1·70	3·23	1·13	0·47	0·06	0·06	0·09	0·48	3·46
Somersetshire	493,922	19·11	0·09	0·29	0·32	0·16	0·43	0·00	0·08	0·02	0·31	0·01	0·59	0·16	1·54	0·32	2·49	2·07	3·56	1·12	0·46	0·06	0·08	0·06	0·60	3·69

* The Populations of the counties have been estimated to the middle of 1885 from the numbers enumerated at the Censuses in 1871 and 1881.

TABLE 32 (*continued.*)—ENGLAND.—**Death-rates from several Causes in Registration Counties, 1885.**

REGISTRATION COUNTY.	Estimated Population in the middle of 1885.*	ANNUAL DEATH-RATE PER 1000 PERSONS LIVING FROM																								
		All Causes.	Small-pox.	Measles.	Scarlet Fever.	Diphtheria.	Whooping-cough.	Typhus.	Enteric Fever.	Simple and Ill-defined Fever.	Diarrhœa and Dysentery.	Cholera.	Cancer.	Tabes Mesenterica.	Phthisis.	Other Tubercular and Scrofulous Diseases.	Diseases of Nervous System.	Diseases of Circulatory System.	Diseases of Respiratory System.	Diseases of Digestive System.	Diseases of Urinary System.	Diseases of Organs of Generation.	Puerperal Fever.	Childbirth.	Violence.	Other Causes.
VI.—WEST MIDLAND.																										
Gloucestershire	540,219	18·67	0·03	0·57	0·09	0·11	0·48	0·00	0·09	0·01	0·38	0·01	0·67	0·18	1·60	0·32	2·60	1·91	3·67	1·11	0·50	0·05	0·07	0·07	0·61	3·54
Herefordshire	116,308	17·79	—	0·39	0·13	0·12	0·06	—	0·07	0·03	0·35	—	0·73	0·16	1·16	0·29	2·69	2·38	3·07	1·04	0·46	0·05	0·10	0·03	0·73	3·84
Shropshire	235,819	17·22	0·03	0·16	0·21	0·11	0·21	—	0·16	0·01	0·31	—	0·69	0·11	1·47	0·28	2·17	1·94	3·48	1·15	0·49	0·05	0·10	0·11	0·72	3·86
Staffordshire	1,065,124	19·30	0·03	0·45	0·33	0·11	0·65	0·01	0·19	0·01	0·53	0·00	0·44	0·31	1·89	0·28	2·62	1·34	4·34	1·12	0·36	0·06	0·09	0·07	0·58	4·00
Worcestershire	404,009	17·10	0·00	0·10	0·29	0·08	0·43	—	0·19	0·03	0·43	0·00	0·53	0·25	1·15	0·26	2·21	1·86	3·34	1·13	0·45	0·03	0·08	0·08	0·59	3·56
Warwickshire	776,057	18·16	0·02	0·24	0·03	0·09	0·47	0·00	0·18	0·02	0·33	0·00	0·59	0·20	1·66	0·31	2·22	1·57	3·99	0·93	0·45	0·09	0·09	0·07	0·75	3·56
VII.—NORTH MIDLAND.																										
Leicestershire	350,494	18·13	—	0·25	0·58	0·14	0·33	0·01	0·17	0·01	0·39	0·00	0·58	0·20	1·28	0·44	2·30	1·46	3·08	1·02	0·41	0·04	0·05	0·07	0·56	3·76
Rutlandshire	22,958	16·08	—	—	0·13	0·22	0·09	—	0·04	—	0·09	—	0·57	0·04	1·35	0·35	2·66	2·05	2·53	0·83	0·70	0·17	0·04	0·04	0·52	4·26
Lincolnshire	477,754	16·54	0·01	0·17	0·12	0·22	0·33	0·00	0·12	0·03	0·25	0·00	0·60	0·15	1·42	0·25	2·63	1·62	2·85	0·96	0·46	0·06	0·09	0·08	0·49	3·60
Nottinghamshire	478,619	18·47	0·01	0·33	0·28	0·13	0·49	0·01	0·23	0·02	0·60	0·00	0·55	0·40	1·58	0·42	2·45	1·44	3·43	1·08	0·34	0·06	0·08	0·08	0·62	3·75
Derbyshire	415,225	16·88	0·00	0·29	0·06	0·07	0·44	0·00	0·11	0·01	0·41	0·01	0·39	0·27	1·35	0·35	2·55	1·61	3·56	1·03	0·38	0·04	0·07	0·08	0·54	3·24
VIII.—NORTH WESTERN.																										
Cheshire	659,762	19·34	0·00	0·94	0·26	0·12	0·47	0·01	0·15	0·02	0·39	0·01	0·57	0·17	1·57	0·34	2·81	1·59	3·79	1·18	0·42	0·03	0·09	0·07	0·65	3·69
Lancashire	3,739,563	21·19	0·04	0·76	0·31	0·18	0·61	0·03	0·19	0·03	0·69	0·02	0·44	0·30	1·95	0·46	3·37	1·49	4·88	1·22	0·42	0·06	0·10	0·08	0·70	3·41
IX.—YORKSHIRE.																										
West Riding	2,357,745	18·79	0·01	0·29	0·43	0·09	0·50	0·01	0·18	0·04	0·48	0·01	0·50	0·24	1·84	0·38	2·92	1·53	4·01	1·09	0·39	0·06	0·09	0·08	0·56	3·66
East Riding (with York)	388,226	17·25	0·03	0·07	0·17	0·04	0·27	0·02	0·17	0·03	0·38	—	0·61	0·19	1·61	0·32	2·96	1·61	3·20	1·05	0·41	0·06	0·07	0·07	0·54	3·38
North Riding	357,444	17·81	0·02	0·62	0·14	0·09	0·70	0·01	0·18	0·05	0·25	0·00	0·61	0·34	1·47	0·38	2·58	1·50	3·42	1·05	0·36	0·07	0·09	0·08	0·52	3·34
X.—NORTHERN.																										
Durham	964,240	19·37	0·09	1·27	0·60	0·08	0·45	0·04	0·20	0·03	0·50	0·01	0·41	0·37	1·74	0·52	2·75	1·24	3·80	1·14	0·32	0·04	0·09	0·08	0·64	3·46
Northumberland	454,902	21·61	0·03	1·19	0·37	0·13	0·41	0·02	0·28	0·06	0·58	0·00	0·51	0·46	2·28	0·46	2·91	1·31	3·54	1·29	0·40	0·10	0·11	0·09	0·69	3·98
Cumberland	264,233	18·60	0·02	0·76	0·42	0·06	0·48	0·01	0·09	0·01	0·40	0·02	0·31	0·29	1·68	0·45	2·47	1·62	3·52	1·04	0·46	0·08	0·32	0·06	0·73	3·52
Westmorland	64,176	16·75	0·03	0·31	0·05	0·11	0·28	—	0·08	—	0·19	0·02	0·41	0·20	1·51	0·37	2·20	1·99	3·02	1·29	0·41	0·06	0·08	0·05	0·65	3·44
XI.—WELSH.																										
Monmouthshire	240,321	20·73	0·15	0·07	0·37	0·10	0·27	0·03	0·24	0·01	0·38	0·03	0·54	0·22	1·54	0·39	2·77	1·62	4·58	1·04	0·51	0·06	0·17	0·10	0·91	4·03
South Wales	983,333	19·98	0·01	0·73	0·29	0·11	0·43	0·02	0·31	0·02	0·35	0·02	0·50	0·43	2·16	0·48	3·05	1·48	3·93	1·01	0·42	0·05	0·16	0·13	0·83	3·39
North Wales	473,076	18·56	0·09	0·23	0·24	0·17	0·19	0·01	0·10	0·03	0·17	0·01	0·75	0·25	2·14	0·35	3·20	1·54	3·52	1·13	0·59	0·05	0·12	0·09	0·66	3·17

* The Populations of the counties have been estimated to the middle of 1885 from the numbers enumerated at the Censuses in 1871 and 1881.

TABLE 33.—ENGLAND.—**Death-rates of Males and of Females from various Causes, 1885.**

CAUSE OF DEATH.	Deaths to 1,000,000 living. Males.	Females.
ALL CAUSES	20050	18024
Small-pox	121	86
Chicken-pox	4	4
Measles	532	503
Epidemic Rose Rash	5	4
Scarlet Fever	240	223
Typhus	14	9
Relapsing Fever	-	-
Influenza	5	5
Whooping-cough	435	516
Mumps	4	3
Diphtheria	159	163
Cerebro-spinal Fever	1	1
Simple and Ill-defined Fever	23	23
Enteric Fever	187	161
Other Miasmatic Diseases	-	-
Cholera	12	10
Diarrhœa, Dysentery	528	448
Remittent Fever	5	5
Ague	4	2
Hydrophobia	3	1
Glanders	-	-
Splenic Fever	1	-
Cow-pox and other Effects of Vaccination	2	2
Syphilis	87	73
Gonorrhœa, Stricture of Urethra	19	-
Phagedæna	2	3
Erysipelas	79	66
Pyæmia, Septicæmia	18	17
Puerperal Fever	-	172
Thrush	29	21
Other Dis. from Vegetable parasites	-	-
Hydatid Disease	2	2
Other Dis. from Animal parasites	3	4
Starvation, Want of Breast Milk	12	8
Scurvy	1	1
Intemperance: Chronic Alcholism	41	27
Intemperance: Delirium Tremens	25	4
Rheumatic Fever, Rheumatism of Heart	112	101
Rheumatism	31	32
Gout	35	9
Rickets	26	19
Cancer	411	713
Tabes Mesenterica	275	223
Tubercular Meningitis (Acute Hydrocephalus)	233	219
Phthisis	1853	1654
Other Forms of Tuberculosis, Scrofula	169	143
Purpura, Hæmorrhagic Diathesis	12	11
Anæmia, Chlorosis, Leucocythæmia	31	49
Diabetes Mellitus	67	44
Other Constitutional Diseases	15	18
Premature Birth	543	394
Atelectasis	23	21
Cyanosis	44	34
Spina Bifida	20	26
Imperforate Anus	9	5
Cleft Palate, Harelip	8	6
Other Congenital Defects	12	9
Old Age	907	1121
Inflammation of Brain or its Membranes	346	276
Apoplexy	583	527
Softening of Brain	141	106
Hemiplegia, Brain Paralysis	319	355
Paralysis Agitans	9	7
Insanity, General Paralysis of Insane	118	79
Chorea	3	8
Epilepsy	125	105
Convulsions	931	675
Laryngismus Stridulus	36	18
Idiopathic Tetanus	2	1
Paraplegia, Diseases of Spinal Cord	72	53
Other Diseases of Nervous System	181	142
Otitis, Otorrhœa	17	14
Epistaxis and Diseases of Nose	3	2
Ophthalmia and Diseases of Eye	2	2
Endocarditis, Valvular Disease	228	262
Pericarditis	19	16
Hypertrophy of Heart	16	12
Angina Pectoris	27	17
Syncope	49	54
Aneurism	43	15
Senile Gangrene	57	43
Embolism, Thrombosis	21	37
Phlebitis	5	6
Varicose Veins	2	5
Other Diseases of Circulatory System	1066	1186
Laryngitis	64	52
Croup	170	139
Other Diseases of Laryax and Trachea	7	5
Emphysema, Asthma	112	76
Bronchitis	2293	2138
Pneumonia	1270	878
Pleurisy	70	52
Other Diseases of Respiratory System	218	173
Stomatitis	17	13
Dentition	193	146
Sore Throat, Quinsy	26	22
Dyspepsia	16	16
Hæmatemesis	16	11
Melæna	7	5
Diseases of Stomach	93	106
Enteritis	112	105
Ulceration of Intestine	23	24
Ileus, Obstruction of Intestine	70	69
Stricture or Strangulation of Intestine	10	8
Intussusception of Intestine	18	15
Hernia	44	39
Fistula	6	3
Peritonitis	83	89
Ascites	9	16
Gallstones	4	11
Cirrhosis of Liver	138	105
Other Diseases of Liver	214	216
Other Diseases of Digestive System	21	20
Diseases of Lymphatic System	10	5
Diseases of Spleen	5	5
Bronchocele	1	6
Addison's Disease	5	6
Acute Nephritis	51	38
Bright's Disease	263	212
Uræmia	19	14
Suppression of Urine	7	3
Calculus	12	3
Hæmaturia	9	3
Diseases of Bladder and of Prostate	141	15
Other Diseases of Urinary System	58	34
Ovarian Disease	-	40
Diseases of Uterus and Vagina	-	50
Disorders of Menstruation	-	5
Pelvic Abscess	-	11
Perineal Abscess	3	-
Diseases of Testes, Penis, Scrotum, &c.	7	-
Abortion, Miscarriage	-	7
Puerperal Mania	-	7
Puerperal Convulsions	-	29
Placenta Prævia, Flooding	-	61
Phlegmasia Dolens	-	8
Other Accidents of Childbirth	-	32
Caries, Necrosis	50	31
Arthritis, Ostitis, Periostitis	9	7
Other Diseases of Organs of Locomotion	50	37
Carbuncle	9	5
Phlegmon, Cellulitis	14	7
Lupus	2	3
Ulcer, Bedsore	15	24
Eczema	18	11
Pemphigus	3	2
Other Diseases of Integumentary System	8	7
Accident. Fractures and Contusions	387	97
Accident. Gunshot Wounds	7	1
Accident. Cut, Stab	10	3
Accident. Burn, Scald	90	71
Accident. Poison	17	9
Accident. Drowning	151	31
Accident. Suffocation	77	55
Accident. Otherwise	69	26
Murder, Manslaughter	13	10
Suicide. Gunshot Wounds	9	-
Suicide. Cut, Stab	23	5
Suicide. Poison	13	7
Suicide. Drowning	18	10
Suicide. Hanging	41	9
Suicide. Otherwise	11	3
Execution	1	-
Dropsy	12	19
Debility, Atrophy, Inanition	888	726
Mortification	6	5
Tumour	7	16
Abscess	25	23
Hæmorrhage	9	5
Sudden (Cause unascertained)	22	13
Other Ill defined and not specified Causes	141	99

TABLE 34.—ENGLAND.—**Deaths from various Causes to a Million Deaths from All Causes, 1885.**

CAUSE OF DEATH.	Proportional Number.
ALL CAUSES	1,000,000
Small-pox	5408
Chicken-pox	209
Measles	27728
Epidemic Rose Rash	216
Scarlet Fever	12157
Typhus	608
Relapsing Fever	12
Influenza	264
Whooping-cough	25071
Mumps	182
Diphtheria	8553
Cerebro-spinal Fever	52
Simple and Ill-defined Fever	1266
Enteric Fever	9115
Other Miasmatic Diseases	6
Cholera	589
Diarrhœa, Dysentery	25630
Remittent Fever	264
Ague	170
Hydrophobia	115
Glanders	10
Splenic Fever	21
Cow-pox and other Effects of Vaccination	99
Syphilis	4201
Gonorrhœa, Stricture of Urethra	490
Phagedæna	124
Erysipelas	3818
Pyæmia, Septicæmia	926
Puerperal Fever	4629
Thrush	1324
Other Diseases from Vegetable parasites	8
Hydatid Disease	88
Other Diseases from Animal parasites	166
Starvation, Want of Breast-milk	515
Scurvy	36
Intemperance — Chronic Alcoholism	1798
Intemperance — Delirium Tremens	754
Rheumatic Fever, Rheumatism of Heart	5571
Rheumatism	1660
Gout	1123
Rickets	1163
Cancer	29760
Tabes Mesenterica	13056
Tubercular Meningitis (Acute Hydrocephalus)	13150
Phthisis	92157
Other Forms of Tuberculosis, Scrofula	8195
Purpura, Hæmorrhagic Diathesis	587
Anæmia, Chlorosis, Leucocythæmia	2168
Diabetes Mellitus	2915
Other Constitutional Diseases	874
Premature Birth	24685
Atelectasis	1289
Cyanosis	2039
Spina Bifida	1222
Imperforate Anus	367
Cleft Palate, Harelip	363
Other Congenital Defects	551
Old Age	53507
Inflammation of Brain or its Membranes	13310
Apoplexy	29242
Softening of Brain	6475
Hemiplegia, Brain Paralysis	17735
Paralysis Agitans	428
Insanity, General Paralysis of Insane	5173
Chorea	279
Epilepsy	6033
Convulsions	42089
Laryngismus Stridulus	1395
Idiopathic Tetanus	80
Paraplegia, Diseases of Spinal Cord	3269
Other Diseases of Nervous System	8473
Otitis, Otorrhœa	794
Epistaxis and Diseases of Nose	132
Ophthalmia and Diseases of Eye	115
Endocarditis, Valvular Disease	12931
Pericarditis	918
Hypertrophy of Heart	712
Angina Pectoris	1159
Syncope	2659
Aneurism	1632
Senile Gangrene	2618
Embolism, Thrombosis	1532
Phlebitis	200
Varicose Veins	174
Other Diseases of Circulatory System	59309
Laryngitis	3055
Croup	6101
Other Diseases of Larynx and Trachea	304
Emphysema, Asthma	4937
Bronchitis	116620
Pneumonia	56195
Pleurisy	3208
Other Diseases of Respiratory System	10252
Stomatitis	922
Dentition	8901
Sore Throat, Quinsy	1251
Dyspepsia	855
Hæmatemesis	725
Melæna	331
Diseases of Stomach	5856
Enteritis	5099
Ulceration of Intestine	1222
Ileus, Obstruction of Intestine	3671
Stricture or Strangulation of Intestine	435
Intussusception of Intestine	853
Hernia	2198
Fistula	214
Peritonitis	4518
Ascites	650
Gallstones	406
Cirrhosis of Liver	6892
Other Diseases of Liver	11827
Other Diseases of Digestive System	1058
Diseases of Lymphatic System	283
Diseases of Spleen	244
Bronchocele	212
Addison's Disease	281
Acute Nephritis	2345
Bright's Disease	12547
Uræmia	836
Suppression of Urine	258
Calculus	409
Hæmaturia	293
Diseases of Bladder and of Prostate	4006
Other Diseases of Urinary System	2416
Ovarian Disease	1045
Diseases of Uterus and Vagina	1339
Disorders of Menstruation	140
Pelvic Abscess	295
Perineal Abscess	50
Diseases of Testes, Penis, Scrotum, &c.	174
Abortion, Miscarriage	799
Puerperal Mania	186
Puerperal Convulsions	728
Placenta Prævia, Flooding	1630
Phlegmasia Dolens	218
Other Accidents of Childbirth	861
Caries, Necrosis	2108
Arthritis, Ostitis, Periostitis	488
Other Diseases of Organs of Locomotion	2261
Carbuncle	344
Phlegmon, Cellulitis	547
Lupus	121
Ulcer, Bedsore	1035
Eczema	756
Pemphigus	133
Other Diseases of Integumentary System	404
Accident. — Fractures and Contusions	12520
Accident. — Gunshot Wounds	195
Accident. — Cut, Stab	311
Accident. — Burn, Scald	4224
Accident. — Poison	656
Accident. — Drowning	4385
Accident. — Suffocation	3472
Accident. — Otherwise	2479
Murder, Manslaughter	591
Suicide. — Gunshot Wounds	239
Suicide. — Cut, Stab	706
Suicide. — Poison	536
Suicide. — Drowning	781
Suicide. — Hanging	1266
Suicide. — Otherwise	348
Execution	25
Dropsy	869
Debility, Atrophy, Inanition	42336
Mortification	291
Tumour	648
Abscess	1259
Hæmorrhage	346
Sudden (Cause unascertained)	930
Other ill-defined and not specified Causes	6690

TABLE 35.—ENGLAND.—**Deaths from Scarlet Fever in Registration Counties, 1875–85.**

No.	REGISTRATION COUNTY.	DEATHS from SCARLET FEVER. 1875	1876	1877	1878	1879	1880	1881	1882	1883	1884	Average in Ten Years, 1875–84.	1885
	ENGLAND.	20,469	6,893	14,456	18,842	17,613	17,404	14,275	13,732	12,649	10,863	15,720	6,355
	I.—LONDON	3,677	2,308	1,580	1,808	2,661	3,100	2,114	2,006	2,003	1,430	2269	722
	II.—SOUTH EASTERN.												
1	Surrey (*extra-metropol.*)	205	142	65	60	111	148	156	70	90	66	111	32
2	Kent (*extra-metropol.*)	423	259	255	77	103	192	234	234	171	154	210	84
3	Sussex	53	172	91	55	105	140	115	152	38	78	100	43
4	Hampshire	162	974	170	104	81	50	110	93	68	66	188	52
5	Berkshire	77	92	161	109	44	107	78	92	36	51	85	35
	III.—SOUTH MIDLAND.												
6	Middlesex (*extra-metro.*)	145	126	136	162	108	125	159	180	137	49	133	37
7	Hertfordshire	58	60	23	40	34	52	62	39	66	69	50	7
8	Buckinghamshire	49	43	14	21	48	47	50	74	31	32	41	19
9	Oxfordshire	13	31	160	70	34	36	56	152	63	19	63	6
10	Northamptonshire	111	214	71	94	87	80	126	99	154	44	108	55
11	Huntingdonshire	33	12	6	12	19	57	11	15	7	4	18	12
12	Bedfordshire	171	96	34	46	11	54	60	93	81	39	69	18
13	Cambridgeshire	59	99	33	27	23	60	60	145	44	31	58	23
	IV.—EASTERN.												
14	Essex	337	135	140	145	221	398	222	276	218	138	223	94
15	Suffolk	145	81	55	88	128	70	73	48	71	48	81	29
16	Norfolk	179	139	153	98	139	432	255	114	45	29	158	38
	V.—SOUTH WESTERN.												
17	Wiltshire	67	119	250	58	122	111	111	45	31	19	93	30
18	Dorsetshire	80	33	66	14	11	26	53	37	23	19	36	30
19	Devonshire	279	199	560	174	78	122	88	147	47	51	175	61
20	Cornwall	164	416	413	191	100	72	26	71	217	37	171	27
21	Somersetshire	269	569	223	31	112	222	107	114	99	97	184	160
	VI.—WEST MIDLAND.												
22	Gloucestershire	530	684	269	99	76	290	282	364	160	95	285	51
23	Herefordshire	35	161	63	25	4	33	38	58	83	25	53	15
24	Shropshire	53	72	208	135	147	108	175	109	45	41	109	56
25	Staffordshire	482	538	1,450	1,659	818	715	572	406	864	920	847	339
26	Worcestershire	106	232	338	697	216	135	108	162	330	136	246	119
27	Warwickshire	406	336	349	1,242	460	276	453	351	475	187	454	62
	VII.—NORTH MIDLAND.												
28	Leicestershire	395	400	95	43	271	184	308	257	185	186	252	202
29	Rutlandshire	17	10	5	2	4	9	5	3	2	7	7	3
30	Lincolnshire	325	176	99	173	128	118	174	403	369	32	200	58
31	Nottinghamshire	634	359	110	219	277	321	599	599	139	104	336	132
32	Derbyshire	446	204	109	264	493	251	171	318	248	134	264	35
	VIII.—NORTH WESTERN.												
33	Cheshire	664	596	430	427	591	503	196	288	239	285	422	171
34	Lancashire	3,084	2,603	2,349	4,545	4,210	3,195	1,879	1,669	1,878	2,381	2,780	1,188
	IX.—YORKSHIRE.												
35	West Riding	2,808	1,733	1,493	2,752	2,172	1,546	1,245	1,386	1,890	1,832	1,881	1,021
36	East Riding (with York)	458	113	126	88	194	142	834	483	115	108	266	65
37	North Riding	227	298	202	235	195	272	167	115	215	184	211	50
	X.—NORTHERN.												
38	Durham	891	659	890	1,582	1,230	1,520	779	759	557	540	941	575
39	Northumberland	251	212	206	510	883	452	126	213	314	285	340	169
40	Cumberland	276	35	18	34	61	240	184	150	52	15	107	18
41	Westmorland	43	6	10	10	32	93	18	17	7	4	24	3
	XI.—WELSH.												
42	Monmouthshire	211	197	247	152	69	41	128	442	261	108	186	89
43	South Wales	932	594	439	319	455	1022	1,214	779	301	460	652	266
44	North Wales	492	356	292	145	297	237	294	150	177	194	263	114

TABLE 36.—ENGLAND.—**Deaths** from **Fever (Typhus, Enteric** or **Typhoid, Simple** and **Ill-defined)**, at **groups** of **Ages, 1869–85.**

AGE.	1869.	1870.	1871.	1872.	1873.	1874.	1875.	1876.	1877.	1878.	1879.	1880.	1881.	1882.	1883.	1884.	1885.
ALL AGES -	18,390	17,910	15,790	14,020	13,553	13,735	13,063	10,746	9,967	10,417	7,933	8,794	7240	7,992	7,918	7,476	5,745
Under 5 Years -	3396	3388	2991	2594	2544	2458	2411	1951	1729	1869	1404	1491	875	882	875	823	603
5– -	2253	2218	1980	1837	1805	1697	1633	1304	1340	1389	1071	1139	908	913	909	848	637
10– -	1625	1572	1465	1406	1362	1231	1189	1065	1020	998	830	899	787	781	828	789	611
15– -	3224	3129	2911	2875	2722	2748	2561	2221	2033	2205	1674	1044	1725	1921	1946	1919	1445
25– -	2140	1997	1840	1567	1639	1720	1617	1383	1298	1372	1041	2042	1082	1314	1264	1240	951
35– -	1731	1649	1403	1161	1120	1254	1250	965	900	909	672	798	727	903	882	779	599
45– -	1539	1480	1240	1003	926	1043	928	747	684	687	508	611	514	593	552	475	497
55– -	1260	1237	995	820	744	825	771	618	499	504	390	425	351	427	362	355	278
65– -	892	911	760	536	514	559	511	361	337	354	251	286	215	213	217	188	178
75 & upwards	330	329	255	221	177	200	181	131	147	130	92	74	61	45	63	60	36

NOTE.—The figures for some of the years prior to 1881 differ slightly from those given in Tables 25 and 28, which have been corrected for recent changes in classification.

TABLE 37.—ENGLAND.—**Deaths** and **Death-rates** from **Fever*** (**Typhus, Enteric** or **Typhoid, Simple** and **Ill-defined**), **1851–85.**

YEAR.	DEATHS from FEVER.		
	Number.*	To 1,000,000 Persons living.	To 1,000,000 Deaths from all Causes.
1851	17,930	997	45,347
1852	18,641	1,025	45,786
1853	18,554	1,006	44,061
1854	18,893	1,015	43,144
1855	16,470	875	38,689
1856	16,182	850	41,439
1857	19,016	988	45,296
1858	17,883	918	39,770
1859	15,877	806	36,020
1860	13,012	654	30,782
1861	15,440	767	35,485
1862	18,721	919	42,882
1863	18,017	874	38,024
1864	20,106	963	40,575
1865	23,034	1,089	46,921
1866	21,104	986	42,150
1867	16,862	778	35,795
1868	19,701	898	40,991
1869	18,390	828	37,164
1870	17,910	796	34,754
1871	15,790	693	30,667
1872	14,020	607	28,481
1873	13,553	579	27,518
1874	13,735	579	26,081
1875	13,063	543	23,905
1876	10,746	441	21,058
1877	9,967	404	19,954
1878	10,417	416	19,295
1879	7,933	313	15,074
1880	8,794	342	16,636
1881	7,240	278	14,717
1882	7,992	303	15,469
1883	7,918	296	15,140
1884	7,476	276	14,084
1885	5,745	209	10,990
35 Years, 1851–85	516,152	695	31,547

* *See* Note to Table 36.

TABLE 38.—ENGLAND.—**Deaths from Fever* (Typhus, Enteric or Typhoid, Simple and Ill-defined), in Registration Counties, 1875-85.**

No.	REGISTRATION COUNTY.	DEATHS from FEVER.*										
		1875	1876	1877	1878	1879	1880	1881	1882	1883	1884	Average in Ten Years, 1875-84.	1885
	ENGLAND.	13,063	10,746	9,987	10,417	7,933	8,794	7,240	7,992	7,918	7,476	9,157	5,745
	I.—LONDON	1,217	1,180	1,252	1,381	1,080	910	1,197	1,123	1,120	1,085	1,144	703
	II.—SOUTH EASTERN.												
1	Surrey (*extra-metropolitan*)	187	120	123	79	110	87	66	74	68	83	100	76
2	Kent (*extra-metropolitan*)	273	183	206	194	168	196	161	158	141	151	184	130
3	Sussex	142	106	93	119	75	125	105	88	92	79	102	85
4	Hampshire	250	197	202	213	194	202	140	214	174	138	192	185
5	Berkshire	97	66	65	72	30	47	48	31	42	30	53	27
	III.—SOUTH MIDLAND.												
6	Middlesex (*extra-metropol.*)	106	94	88	94	97	77	99	85	85	77	90	103
7	Hertfordshire	67	59	47	62	66	31	29	27	43	56	49	19
8	Buckinghamshire	55	49	53	49	38	50	34	29	42	27	43	28
9	Oxfordshire	79	49	46	44	42	45	30	23	27	34	42	25
10	Northamptonshire	113	103	115	110	77	87	71	68	38	63	85	47
11	Huntingdonshire	39	28	12	12	18	16	15	14	12	14	18	9
12	Bedfordshire	54	41	44	47	55	41	26	27	23	16	37	17
13	Cambridgeshire	96	45	51	54	50	48	43	24	40	42	49	35
	IV.—EASTERN.												
14	Essex	163	149	123	151	149	135	133	111	125	138	140	134
15	Suffolk	126	66	81	96	75	69	66	46	49	65	76	52
16	Norfolk	191	126	134	112	103	129	89	69	65	97	112	203
	V.—SOUTH WESTERN.												
17	Wiltshire	94	61	62	65	58	47	34	23	44	49	54	34
18	Dorsetshire	54	47	31	42	24	28	24	28	17	16	31	17
19	Devonshire	237	256	221	232	169	183	149	146	130	121	186	105
20	Cornwall	137	147	145	105	110	131	123	65	70	80	119	56
21	Somersetshire	162	175	166	153	189	127	102	78	87	74	124	53
	VI.—WEST MIDLAND.												
22	Gloucestershire	208	187	203	170	114	103	108	108	96	103	141	55
23	Herefordshire	41	41	23	18	11	25	8	10	9	15	20	12
24	Shropshire	110	93	94	86	75	89	59	56	53	43	76	45
25	Staffordshire	639	426	374	393	303	334	271	366	318	328	375	236
26	Worcestershire	117	126	120	145	88	116	81	127	119	191	123	91
27	Warwickshire	345	272	226	242	163	161	135	164	141	144	199	113
	VII.—NORTH MIDLAND.												
28	Leicestershire	150	114	70	93	60	141	94	69	51	60	90	66
29	Rutland-hire	21	10	9	7	1	3	7	2	2	3	7	1
30	Lincolnshire	202	158	155	136	132	147	93	106	102	99	133	70
31	Nottinghamshire	290	171	133	154	127	171	149	115	132	146	150	126
32	Derbyshire	232	156	116	137	115	124	84	90	86	101	134	52
	VIII.—NORTH WESTERN.												
33	Cheshire	334	261	258	244	193	211	155	208	171	186	222	118
34	Lancashire	2,384	2,290	1,864	2,028	1,339	1,669	1,395	1,791	1,842	1,879	1,797	959
	IX.—YORKSHIRE.												
35	West Riding	1,488	1,287	1,092	1,045	720	990	619	703	776	748	942	541
36	East Riding (with York)	229	152	117	192	110	183	141	125	117	195	157	78
37	North Riding	170	140	124	177	113	148	92	110	117	114	131	87
	X.—NORTHERN.												
38	Durham	816	515	543	556	394	477	331	481	488	393	499	254
39	Northumberland	306	190	182	243	172	151	143	177	189	177	193	164
40	Cumberland	147	89	86	91	82	74	61	62	40	51	78	29
41	Westmorland	27	18	15	17	14	17	13	12	15	24	17	5
	XI.—WELSH.												
42	Monmouthshire	118	98	134	82	67	61	83	62	85	62	85	66
43	South Wales	524	491	517	526	474	578	239	292	361	351	415	338
44	North Wales	184	189	172	147	133	140	95	193	74	78	141	66

* See note to Table 36.

TABLE 39.—ENGLAND.—**Deaths from Puerperal Fever and Childbirth, 1847–85.**

YEAR.	REGISTERED BIRTHS OF CHILDREN BORN ALIVE.	DEATHS FROM			DEATHS OF MOTHERS, TO 1,000 CHILDREN BORN ALIVE, FROM		
		PUERPERAL FEVER AND CHILDBIRTH.	PUERPERAL FEVER.	ACCIDENTS OF CHILDBIRTH.	PUERPERAL FEVER AND CHILDBIRTH.	PUERPERAL FEVER.	ACCIDENTS OF CHILDBIRTH.
1847	539,965	3226	784	2442	5·97	1·45	4·52
1848	563,059	3445	1365	2080	6·12	2·42	3·70
1849	573,159	3339	1165	2174	5·78	2·02	3·76
1850	598,422	3252	1113	2139	5·43	1·86	3·60
1851	615,865	3290	1009	2281	5·34	1·64	3·70
1852	624,012	3247	972	2275	5·20	1·56	3·64
1853	612,891	3060	792	2268	5·00	1·30	3·70
1854	634,405	3009	954	2055	4·74	1·50	3·24
1855	635,043	2979	1079	1900	4·69	1·70	2·99
1856	657,453	2888	1067	1821	4·39	1·62	2·77
1857	663,071	2787	836	1951	4·20	1·26	2·94
1858	655,481	3131	1063	2068	4·78	1·63	3·15
1859	689,881	3496	1238	2258	5·07	1·79	3·28
1860	684,048	3173	987	2186	4·64	1·44	3·20
1861	696,406	2995	886	2109	4·30	1·27	3·03
1862	712,684	3077	940	2137	4·32	1·32	3·00
1863	727,417	3588	1155	2433	4·93	1·59	3·34
1864	740,275	4016	1484	2532	5·43	2·00	3·43
1865	748,069	3823	1333	2490	5·11	1·78	3·33
1866	753,870	3682	1197	2485	4·88	1·59	3·29
1867	768,849	3412	1066	2346	4·44	1·39	3·05
1868	786,858	3503	1196	2307	4·45	1·52	2·93
1869	778,381	3283	1151	2132	4·22	1·53	2·71
1870	792,787	3375	1492	2383	4·89	1·88	3·01
1871	797,428	3935	1464	2471	4·93	1·84	3·09
1872	825,907	3803	1400	2403	4·60	1·70	2·91
1873	829,778	4115	1740	2375	4·96	2·10	2·86
1874	854,956	5927	3108	2819	6·93	3·63	3·30
1875	850,897	5061	2504	2560	5·95	2·94	3·01
1876	887,968	4142	1746	2396	4·66	1·97	2·69
1877	883,200	3443	1444	1999	3·88	1·63	2·25
1878	891,906	3300	1415	1885	3·70	1·59	2·11
1879	880,359	3240	1464	1876	3·79	1·66	2·13
1880	881,643	3492	1659	1833	3·96	1·88	2·08
1881	883,642	4227	2257	1940	4·78	2·53	2·20
1882	889,014	4524	2564	1960	5·09	2·89	2·20
1883	890,722	4508	2616	1892	5·06	2·94	2·12
1884	906,750	4347	2468	1879	4·79	2·72	2·07
1885	894, 70	4449	2420	2029	4·98	2·71	2·27
39 years 1847–85	29,299,531	142,192	56,658	85,534	4·85	1·93	2·89

TABLE 40.—ENGLAND.—**Deaths** and **Death-rates** from **Puerperal Fever** and **Childbirth**, in **Registration Counties, 1885.**

No.	REGISTRATION COUNTY.	REGISTERED BIRTHS of CHILDREN BORN ALIVE.	DEATHS from			DEATHS of MOTHERS, to 1,000 CHILDREN BORN ALIVE, from			
			Puerperal Fever and Childbirth.	Puerperal Fever.	Accidents of Childbirth.	Puerperal Fever and Childbirth.		Puerperal Fever.	Accidents of Childbirth.
						Ten Years 1871-80.	1885.		
	ENGLAND - -	894,270	4,449	2,420	2,029	4·74	4·98	2·71	2·27
	I.—LONDON - -	182,952	552	340	212	4·30	4·15	2·56	1·59
	II.—SOUTH EASTERN.								
1	Surrey (*extra-metropolitan*)	14,749	74	44	30	4·66	5·02	2·59	2·03
2	Kent (*extra-metropolitan*)	22,445	112	53	59	4·06	4·78	2·26	2·52
3	Sussex - - - -	14,591	65	37	28	3·98	4·45	2·53	1·92
4	Hampshire - - - -	18,297	105	56	49	4·47	5·74	3·06	2·68
5	Berkshire - - - -	7,089	43	20	23	4·38	5·63	2·62	3·01
	III.—SOUTH MIDLAND.								
6	Middlesex (*extra-metropolitan*) - - - -	15,195	62	40	22	3·99	4·08	2·63	1·45
7	Hertfordshire - - -	6,042	35	16	19	4·55	5·79	2·65	3·14
8	Buckinghamshire - -	4,960	29	19	10	4·54	5·85	3·83	2·02
9	Oxfordshire - - -	5,889	30	14	16	4·93	5·57	2·60	2·97
10	Northamptonshire - -	9,383	53	33	20	4·28	5·65	3·52	2·13
11	Huntingdonshire - -	1,450	4	2	2	3·95	2·76	1·38	1·38
12	Bedfordshire - - -	5,009	29	17	12	4·38	5·79	3·39	2·40
13	Cambridgeshire - - -	5,851	25	15	10	4·07	4·27	2·56	1·71
	IV.—EASTERN.								
14	Essex - - - - -	21,754	95	55	40	3·99	4·37	2·53	1·84
15	Suffolk - - - - -	11,135	30	14	16	4·04	2·69	1·26	1·43
16	Norfolk - - - - -	13,731	60	30	30	4·82	4·36	2·18	2·18
	V.—SOUTH WESTERN.								
17	Wiltshire - - - -	7,489	37	16	21	4·95	4·94	2·14	2·80
18	Dorsetshire - - - -	5,312	24	6	18	4·26	4·52	1·13	3·39
19	Devonshire - - - -	17,614	89	47	42	4·34	5·05	2·67	2·38
20	Cornwall - - - -	9,271	46	19	27	4·18	4·93	2·05	2·91
21	Somersetshire - - - -	14,807	71	40	31	4·32	4·86	2·74	2·12
	VI.—WEST MIDLAND.								
22	Gloucestershire - - -	16,220	74	37	37	4·51	4·56	2·28	2·28
23	Herefordshire - - -	5,196	15	12	3	5·16	4·69	3·75	0·94
24	Shropshire - - - -	7,458	55	27	28	5·28	7·37	3·62	3·75
25	Staffordshire - - - -	33,755	174	97	77	4·58	4·49	2·50	1·99
26	Worcestershire - - -	12,611	64	33	31	4·51	5·07	2·61	2·46
27	Warwickshire - - -	25,396	123	71	52	3·98	4·84	2·79	2·05
	VII.—NORTH MIDLAND.								
28	Leicestershire - - -	11,869	44	19	25	4·37	3·71	1·60	2·11
29	Rutlandshire - - -	683	2	1	1	2·58	2·92	1·46	1·46
30	Lincolnshire - - -	14,556	85	45	40	4·14	5·84	3·09	2·75
31	Nottinghamshire - -	17,668	72	36	36	4·21	4·08	2·04	2·04
32	Derbyshire - - - -	16,801	62	28	34	3·05	4·49	2·03	2·46
	VIII.—NORTH-WESTERN.								
33	Cheshire - - - -	20,994	107	60	47	5·24	5·10	2·86	2·24
34	Lancashire - - - -	129,202	697	377	320	5·24	5·39	2·91	2·48
	IX.—YORKSHIRE.								
35	West Riding - - -	75,087	400	218	182	5·17	5·33	2·91	2·42
36	East Riding (with York) -	12,368	53	27	26	4·23	4·29	2·19	2·10
37	North Riding - - -	11,551	60	33	27	4·80	5·19	2·85	2·34
	X.—NORTHERN.								
38	Durham - - - -	35,398	161	86	75	4·96	4·55	2·43	2·12
39	Northumberland - -	16,228	89	49	40	5·47	5·48	3·02	2·46
40	Cumberland - - -	8,779	48	32	16	5·85	5·47	3·65	1·82
41	Westmorland - - -	1,908	8	5	3	4·20	4·19	2·62	1·57
	XI.—WELSH.								
42	Monmouthshire - - -	8,793	67	42	25	5·62	7·62	4·78	2·84
43	South Wales - - -	32,948	219	94	125	6·05	6·65	2·85	3·80
44	North Wales - - -	12,982	100	58	42	6·51	7·73	4·48	3·25

TABLE 41.—ENGLAND.—**Deaths after Childbearing, assigned to other than Puerperal Causes, 1885.**

CAUSE OF DEATH.	AGES.					
	ALL AGES.	15—	20—	25—	35—	45 and upwards.
TOTAL	1635	49	242	773	554	17
SPECIFIC FEBRILE OR ZYMOTIC DISEASES.						
Small-pox	40	1	14	20	4	1
Measles	8	-	2	4	2	-
Epidemic Rose Rash	1	-	-	1	-	-
Scarlet Fever	41	1	10	23	7	-
Diphtheria	4	-	-	3	1	-
Simple and Ill defined Fever	1	-	-	1	-	-
Enteric Fever	44	4	7	24	9	-
Cholera	1	-	1	-	-	-
Diarrhœa, Dysentery	42	1	7	26	8	-
Remittent Fever	1	-	-	1	-	-
Ague	3	-	-	2	-	1
Syphilis	5	1	2	2	-	-
Erysipelas	5	-	1	1	3	-
DIETIC DISEASES.						
Chronic Alcoholism	1	-	-	1	-	-
CONSTITUTIONAL DISEASES.						
Rheumatic Fever, Rheumatism of Heart	27	-	7	15	5	-
Rheumatism	1	-	-	1	-	-
Cancer	9	2	-	2	7	-
Tabes Mesenterica	2	-	-	2	-	-
Tubercular Meningitis (Acute Hydrocephalus)	1	-	-	-	1	-
Phthisis	212	4	35	114	58	1
Other Forms of Tuberculosis, Scrofula	7	1	1	3	2	-
Anæmia, Chlorosis, Leucocythæmia	34	-	6	20	7	1
LOCAL DISEASES.						
Inflammation of Brain or its Membranes	20	-	4	10	6	-
Apoplexy	32	3	2	10	17	-
Softening of Brain	1	-	-	-	1	-
Hemiplegia, Brain Paralysis	9	-	-	3	6	-
Insanity, General Paralysis of Insane	1	-	-	-	1	-
Chorea	3	1	1	1	-	-
Epilepsy	27	4	8	11	4	-
Other Diseases of Nervous System	14	-	1	8	5	-
Otitis and Disease of Ear	1	-	-	1	-	-
Endocarditis, Valvular Disease	38	1	3	14	20	-
Hypertrophy of Heart	1	-	-	1	-	-
Angina Pectoris	1	-	-	-	1	-
Syncope	98	2	15	46	35	-
Aneurism	3	-	-	2	1	-
Embolism, Thrombosis	111	2	21	53	34	1
Varicose Veins	2	-	-	1	1	-
Other Diseases of Circulatory System	124	-	11	45	65	3
Laryngitis	4	-	1	3	-	-
Emphysema, Asthma	8	-	-	3	5	-
Bronchitis	100	2	11	32	50	5
Pneumonia	253	12	36	122	82	1
Pleurisy	26	-	3	15	7	1
Other Diseases of Respiratory System	52	1	7	13	11	-
Sore Throat, Quinsy	5	-	1	2	2	-
Dyspepsia	1	-	-	-	1	-
Hæmatemesis	1	-	-	-	1	-
Diseases of Stomach	7	-	-	3	4	-
Enteritis	21	-	2	14	5	-
Ileus, Obstruction of Intestine	7	1	-	3	3	-
Intussusception of Intestine	1	-	-	1	-	-
Hernia	2	-	-	1	1	-
Ascites	2	-	-	1	1	-
Gallstones	2	-	-	1	1	-
Cirrhosis of Liver	1	-	-	-	1	-
Other Diseases of Liver	22	-	2	10	9	1
Addison's Disease	1	-	-	-	1	-
Acute Nephritis	18	2	2	12	2	-
Bright's Disease	90	2	18	39	33	1
Uræmia	22	2	4	11	5	-
Suppression of Urine	3	-	-	1	2	-
Calculus	2	-	-	1	1	-
Diseases of Bladder	2	-	-	1	1	-
Other Diseases of Urinary System	10	1	-	7	2	-
Ovarian Disease	1	-	-	1	-	-
Diseases of Uterus and Vagina	4	-	-	2	2	-
Pelvic Abscess	1	-	-	-	1	-
VIOLENCE.						
Accident { Fractures, Contusions	3	-	-	1	2	-
Accident { Otherwise	2	-	1	-	1	-
Suicide—Poison	1	-	-	-	1	-
ILL-DEFINED.						
Dropsy	4	-	2	1	1	-

TABLE 42.—ENGLAND.—**Deaths**, from **various Causes**, of **Women** who were **returned** as **pregnant, 1885.**

CAUSE OF DEATH.	AGES.					
	ALL AGES.	15—	20—	25—	35—	45 and upwds.
TOTAL	74	4	9	26	31	4
SPECIFIC FEBRILE OR ZYMOTIC DISEASES.						
Enteric Fever	1	–	–	–	1	–
Diarrhœa	3	1	–	1	–	1
DIETIC DISEASES.						
Delirium Tremens	1	–	–	–	1	–
CONSTITUTIONAL DISEASES.						
Cancer	1	–	–	–	1	–
Phthisis	2	–	–	2	–	–
Anæmia, Chlorosis, Leucocythæmia	2	–	1	–	1	–
LOCAL DISEASES.						
Inflammation of Brain	1	–	–	1	–	–
Apoplexy	4	–	–	1	2	1
Chorea	3	–	2	1	–	–
Epilepsy	5	1	–	1	2	1
Endocarditis, Valvular Disease	2	–	–	1	1	–
Syncope	3	–	–	1	1	1
Embolism, Thrombosis	2	–	–	1	1	–
Other Diseases of Circulatory System	10	–	1	3	6	–
Bronchitis	5	–	1	–	4	–
Pneumonia	1	–	–	1	–	–
Other Diseases of Respiratory System	2	1	–	1	–	–
Hernia	1	–	–	1	–	–
Peritonitis	1	–	–	1	–	–
Diseases of Liver	1	–	1	–	–	–
Acute Nephritis	1	–	–	–	1	–
Bright's Disease	15	–	3	6	6	–
Uræmia	3	1	–	1	1	–
Other Diseases of Urinary System	1	–	–	–	1	–
VIOLENCE.						
Accident: Fractures, Contusions	1	–	–	1	–	–
Accident: Poison	1	–	–	–	1	–
Accident: Drowning	1	–	–	1	–	–

TABLE 43.—ENGLAND.—**Death-rates** in **Town** and **Country Districts, 1851–85.**

YEAR.	Persons to a Square Mile in England and Wales.	ANNUAL DEATHS to 1000 Persons living in			Deaths in Town Districts to 100 Deaths in Country Districts, in equal Numbers living.
		England and Wales.	Town* Districts.	Country Districts.	
1851-85	**382**	**21·6**	**23·7**	**19·2**	**123**
1851-60	325	22·2	24·7	19·9	124
1861-70	365	22·5	24·8	19·7	126
1871-80	415	21·4	23·1	19·0	122
1851	308	22·0	24·9	19·5	128
1852	312	22·3	25·2	19·9	127
1853	316	22·9	25·7	20·3	127
1854	319	23·5	27·3	20·0	137
1855	323	22·6	24·6	20·6	119
1856	327	20·5	22·8	18·0	127
1857	330	21·8	24·2	19·2	126
1858	334	23·1	25·2	20·8	121
1859	338	22·4	23·9	20·8	115
1860	341	21·2	22·7	19·5	116
1861	345	21·6	23·5	19·4	121
1862	349	21·4	23·6	18·9	125
1863	354	23·0	25·0	20·6	121
1864	358	23·7	26·1	20·9	125
1865	363	23·2	25·5	20·4	125
1866	367	23·4	26·4	19·6	135
1867	372	21·7	23·9	19·0	126
1868	376	21·8	24·4	18·7	130
1869	381	22·3	24·6	19·4	127
1870	386	22·9	24·9	20·4	122
1871	391	22·6	25·0	19·5	128
1872	396	21·3	23·2	18·6	125
1873	401	21·0	23·6	18·4	125
1874	407	22·2	24·2	19·5	124
1875	412	22·7	24·2	20·7	117
1876	418	20·9	22·6	18·6	122
1877	424	20·3	21·8	18·2	120
1878	429	21·6	23·4	19·0	123
1879	435	20·7	22·1	19·1	116
1880	441	20·5	21·9	18·5	118
1881	447	18·9	20·3	16·8	121
1882	454	19·6	21·2	17·3	123
1883	460	19·5	20·8	17·7	118
1884	466	19·6	20·9	17·4	120
1885	473	19·0	20·0	17·5	114

* For names of the Districts and Sub-districts taken to represent the Town Districts of England and Wales, *see* note to Table 44.

TABLE 22.—ENGLAND.—**Death-rates** in **Town** and **Country Districts, 1875-85.**

	Area in Acres.	Estimated Population. 1875.	Estimated Population. 1885.	Quarter ending	Annual Rate of Mortality per 1000 in each Quarter of the Years 1875.	1876.	1877.	1878.	1879.	1880.	1881.	1882.	1883.	1884.	Ten Years 1875-84	1885.
In 134 Districts and 57 Sub-districts comprising the CHIEF TOWNS	3,184,419	13,923,322	16,668,263	March	28·6	25·1	23·6	24·1	26·3	23·9	22·9	23·1	23·2	20·5	24·1	22·3
				June	22·5	21·9	22·5	21·0	21·3	20·5	19·4	20·2	20·8	19·9	21·1	20·2
				Sept.	22·1	21·5	19·0	22·9	17·3	22·4	18·5	19·5	18·3	21·8	20·3	17·8
				Dec.	23·7	21·7	22·1	24·6	23·5	20·8	20·5	21·7	20·3	21·3	22·1	19·7
				YEAR	24·2	22·6	21·8	23·4	22·1	21·9	20·3	21·1	20·8	20·9	21·9	20·0
				YEAR	20·7	18·6	18·2	19·0	19·1	18·5	16·8	17·2	17·7	17·4	18·3	17·5
In the remaining Districts and Sub-districts of England and Wales, comprising chiefly SMALL TOWNS and COUNTRY PARISHES	34,184,802	10,112,063	10,880,778	March	25·7	21·1	20·2	20·5	23·2	21·0	19·6	19·1	20·8	18·0	20·9	21·0
				June	20·8	19·2	19·6	18·9	20·3	18·2	17·4	17·2	19·0	17·3	18·8	18·0
				Sept.	17·2	16·7	15·6	17·2	14·7	17·2	14·2	15·2	14·5	16·5	15·9	14·4
				Dec.	18·9	17·3	17·2	19·4	18·0	17·6	15·9	17·2	16·6	17·6	17·6	16·7

Note.—Corrections have been made for the varying numbers of days in the quarters. *See* note to Table 4.

The names of the 134 Districts and 57 Sub-districts comprising the CHIEF TOWNS are as follow:—All the 29 Districts of London; Croydon, Kingston, Richmond, Gravesend, Medway, Tunbridge; *West and East Maidstone Sub-districts* (Maidstone); Canterbury; *Minster Sub-district* (Sheppey); Thanet, Dover, Hastings, Brighton; *Shoreham Sub-district* (Steyning); Portsea Island, Alverstoke, Southampton; *Winchester Sub-district* (Winchester); Reading, Brentford, Edmonton; *St. Clement Sub-district* (Headington); Oxford, Northampton; *Peterborough Sub-district* (Peterborough); *Bedford and Kempston, and Bedford and Cardington Sub-districts* (Bedford); *Luton Sub-district* (Luton); Cambridge, West Ham, Colchester, Bury St. Edmunds, Ipswich, Yarmouth, Norwich, King's Lynn, Melksham; *Salisbury Sub-district* (Alderbury); *Weymouth Sub-district* (Weymouth); Exeter; *Torquay Sub-district* (Newton Abbot); Plymouth, East Stonehouse, Stoke Damerel, Truro, Redruth; *St. Mary Magdalen and St. James Sub-districts* (Taunton); *Bridgwater Sub-district* (Bridgwater); Bath; *Bedminster Sub-district* (Bedminster); Bristol, Barton Regis; *St. Nicholas and St. John Baptist Sub-districts* (Gloucester); Cheltenham; *Hereford City Sub-district* (Hereford); Madeley; *St. Mary and St. Chad Sub-districts* (Atcham); *Stafford Sub-district* (Stafford); *Newcastle-under-Lyme Sub-district* (Newcastle under-Lyme); Wolstanton, Stoke-upon-Trent; *Burton-on-Trent Sub-district* (Burton-on-Trent); Wolverhampton, Walsall, West Bromwich, Dudley, Stourbridge; *Kidderminster and Lower Mitton Sub-districts* (Kidderminster); Worcester, Birmingham, Aston, Coventry, Warwick; *Loughborough Sub-district* (Loughborough); Leicester; *Boston Sub-district* (Boston); *Lincoln Home Sub-district* (Lincoln); *Great Grimsby Sub-district* (Caistor); Nottingham; *Newark Sub-district* (Newark); Derby, Hayfield, Stockport; *East and West Macclesfield and Sutton Sub-districts* (Macclesfield); *Runcorn Sub-district* (Runcorn); *Congleton Sub-district* (Congleton); *Chester Castle and Chester Cathedral Sub-districts* (Chester); Birkenhead, Liverpool, Toxteth Park, West Derby, Prescot, Wigan, Warrington, Leigh, Bolton, Bury, Barton-upon-Irwell, Chorlton, Salford, Manchester, Prestwich, Ashton-under-Lyne, Oldham, Rochdale, Haslingden, Burnley, Blackburn; *Chorley Sub-district* (Chorley); Preston; *Lancaster Sub-district* (Lancaster); Keighley, Todmorden, Huddersfield, Halifax, Bradford, Hunslet, Holbeck, Bramley, Leeds, Dewsbury, Wakefield, Barnsley, Ecclesall Bierlow, Sheffield; *Doncaster Sub-district* (Doncaster); *Bootham, Micklegate, and Walmgate Sub-districts* (York); Sculcoates, Hull; *Scarborough Sub-district* (Scarborough); Middlesbrough; *Darlington Sub-district* (Darlington); Stockton, Hartlepool, Durham; Houghton-le-Spring, Sunderland, South Shields, Gateshead, Newcastle-upon-Tyne, Tynemouth; *St. Cuthbert and St. Mary Sub-districts* (Carlisle); *Whitehaven Sub-district* (Whitehaven); *Kendal Sub-district* (Kendal); *Newport Sub-district* (Newport); *Cardiff Sub-district* (Cardiff); Merthyr Tydfil; *Llangafelach and Swansea Sub-districts* (Swansea); *Llanelly Sub-district* (Llanelly); *Pembroke Sub-district* (Pembroke).

TABLE 45.—ENGLAND.—**Deaths of 63 reported Centenarians (19 Males and 44 Females) in 1885.**

District Numb.	District.	Date of Death.	Place of Death.	Sex.	Stated Age.	Occupation.	Cause of Death.
1a	Paddington	1 May	Workhouse	M.	100	Labourer	Morbus cordis.
21	Poplar	25 Jan.	14, Chadbourne Street	F.	100	Wid. wheelwright	Old age.
26	Camberwell	28 March	Workhouse	F.	101	Wid. cooper	Old age.
41	Bromley	1 Oct.	Derry Downs, St Mary Cray	F.	100	Wid. tailor	Old age.
59	Faversham	10 March	Hogbens Hill, Selling	M.	101	Retd. carpenter	Old age.
62	Thanet	28 July	Eastcliffe Lodge, Ramsgate	M.	100	Gart.	Passive congn. of lungs.
75	Cuckfield	27 Jan.	Handeross, Slaugham	M.	104	Captain R.A.	Bronchitis.
78	Steyning	16 Jan.	Workhouse	M.	101	Labourer	Old age.
88	Portsea Island	5 July	Workhouse	F.	101	Wid. plasterer	Old age.
92	Lymington	10 March	Flexford Sway	M.	100	Labourer	Influenza.
114	Faringdon	15 Dec.	Union Street	F.	102	Wid. wheelwright	Bronchitis.
141	Eton	20 Oct.	Wellington Street, Slough	F.	100	Wid. tinman	Old age.
154	Chipping Norton	14 Aug.	Kingham	F.	106	Wid. gardener	Old age.
155	Banbury	8 Feb.	Adderbury East	F.	100	Wid. farm bailiff	Old age.
182	Ely	26 Aug.	Potter's Lane	M.	101	Fisherman	Old age.
185	Wisbech	17 Aug.	26, North Brink	F.	100	Wid. Meth. minist.	Old age.
207	Mildenhall	15 Oct.	Tuddenham	F.	100	Wid. publican	Old age.
227	Henstead	18 Feb.	East Carlton	F.	104	Wid. labourer	Old age.
227	"	18 Jan.	Wreningham	F.	101	Wid. labourer	Paralysis.
236	Freebridge Lynn	12 May	Castleacre	M.	100	Carpenter	Old age.
255	Wilton	16 Jan.	Bishopstone	F.	101	Wid. labourer	Old age.
259	Sturminster	15 March	Chilie, Okeford	F.	100	Wid. farmer	Old age.
273	Newton Abbot	18 March	43, Teign Street, Teignmouth	F.	100	Wid. carpenter	Old age.
274	Totnes	7 Feb.	Crotershill, Dartmouth	M.	106	Watchmaker	Old age.
277	Plymouth	27 Jan.	54, Richmond Street	F.	100	Wid. maltster	Old age.
292	St. Germans	21 Jan.	Port View, Saltash	F.	100	Wid. brewer	Old age.
319	Bedminster	9 March	2, Little Paradise	F.	101	Wid. pensioner	Old age.
321	Barton Regis	10 Jan.	31, York Road, Bristol	F.	100	Wid. blacking manf.	Old age.
325	Westbury-on-Severn.	16 Nov	Blakeney Hill, East Dean	F.	102	Wid. labourer	Old age.
331	Cirencester	16 Jan.	7, Castle Street	F.	100	Wid. navy officer	Old age.
332	Northleach	24 Jan.	Pinkwell, Chedworth	M.	100	Agric. labourer	Old age.
337	Ledbury	11 Feb.	Ashperton	F.	101	Wid. gardener	Old age.
342	Leominster	2 Feb.	Brierley	F.	100	Wid. farmer	Old age.
355	Whitchurch	11 Oct.	Higher Wych, Iscoyd	M.	102	Agric. labourer	Old age.
356	Market Drayton	23 Feb.	Smyth Moor, Moreton Say	M.	103	Agric. labourer	Old age.
372	Walsall	22 Oct.	111, Whitehall Road, Walsall	F.	101	Wid. ironmoulder	Old age.
379	Worcester	14 Feb.	Pheasant Street, No. 3 Court	F.	101	Wid. labourer	Senile decay.
385	King's Norton	19 Feb.	Home for Aged Poor, Harborne.	M.	102	Labourer	Old age.
385	"	21 Sept.	1, Cornish Place, Balsall Heath.	F.	100	Wid. shoemaker	Old age.
396	Stratford-on-Avon	10 April	Tattlebank, Langley	F.	100	Wid. agri. labourer	Old age.
425	Clanford Brigg	13 May	Wrawby	F.	100	Wid. agric. lab.	Old age.
431	Nottingham	9 April	10, Lewis Place	M.	105	Match seller	Bronchitis.
454	Toxteth Park	26 July	Workhouse	F.	102	Wid. blacksmith	Old age.
457	Ormskirk	25 Nov.	Workhouse	M.	104	Gamekeeper	Old age.
511	Doncaster	8 Sept.	Bawtry	F.	100	Wid. farmer	Old age.
526	Scarborough	15 Nov.	21, Mill Street	F.	102	Wid. tailor	Aortic disease.
538	Leyburn	2 May	Constable Burton	F.	105	Wid. joiner	Old age.
546	Teesdale	29 June	Startforth	F.	104	Formerly dom. ser.	Old age.
552	Chester-le-Street	8 July	Kibblesworth, Lamesley	F.	102	Wid. farmer	Old age.
553	Sunderland	8 Oct.	Ferry Boat Row, South Hailton.	F.	100	Wid. keelman	Old age.
554	South Shields	11 Oct.	23, Laygate Street, Westoe	F.	100	Wid. farmer	Old age.
563	Alnwick	3 Feb.	Lemmington Hill Head	F.	102	Wid. labourer	Bronchitis.
575	Whitehaven	9 April	Lamplugh, Whitehaven	M.	101	Mason	Bronchitis.
581	Monmouth	15 Oct.	Wonastow	F.	104	Wid. carpenter	Old age.
584	Cardiff	23 March	12, Sanquhar Road, Roath	M.	104	Labourer	Old age.
588	Merthyr Tydfil	27 Jan.	12, Glan Road, Aberdare	M.	104	Farmer	Old age.
588	"	9 Feb.	62, Cardiff Road, Aberdare	F.	100	Wid. fitter	Old age.
589	Bridgend	24 May	Peterstone-super-Montem	M.	100	Farmer	Senile debility.
592	Swansea	17 March	23, Fullers Row, Swansea	F.	106	Wid. shoemaker	Old age.
597	Carmarthen	23 Jan.	Panty-ewm-Abergwilly	F.	108	Wid. farmer	Old age.
598	Narberth	5 Feb.	Pompreuddu, Blethierstone	F.	104	Wid. labourer	Old age.
603	Aberystwith	15 Jan.	Tangraut, Llancynfelin	F.	108	Formerly dom. serv.	Old age.
630a	Anglesey	16 Oct.	The Yard, Amlwch	F.	101	Wid. felter	Old age.

TABLE 46.—ENGLAND.—Commercial Statistics and Pauperism, 1853-85.

Year and Quarter.	Average Prices. Consols (for Money).	Wheat per Quarter in England and Wales.	Meat per lb. at the Metropolitan Meat Market (by the Carcase). Beef. Range of Prices.	Beef. Mean.	Mutton. Range of Prices.	Mutton. Mean.	Best Seaborne Coal in the London Market per Ton.*	Pauperism. Average Number of Paupers relieved on the *last day* of each week. In-door.	Out-door.
Year.	£	s. d.	d.	d.	d.	d.	s. d.		
1853	97⅛	52 11	4 —5⅝	4⅞	4⅝—7	5⅞	20 1	—	—
1854	91⅛	72 5	4¼—6⅜	5⅛	4⅝—7	5⅞	22 8	—	—
1855	90⅝	74 8	4⅝—6⅝	5½	4⅝—6⅝	5⅝	20 10	—	—
1856	93	69 2	4⅜—6⅜	5⅜	4⅝—6⅝	5⅝	17 10	—	—
1857	91⅛	56 5	4⅜—6⅝	5⅜	4⅜—7	5⅛	17 7	121,669	737,287
1858	97	44 3	4⅜—6⅜	5⅜	4⅛—6⅝	5⅝	17 4	120,140	751,031
1859	95	43 10	4⅛—6⅜	5⅛	4⅜—7	5⅞	17 3	110,703	705,590
1860	94	53 3	4 —6⅛	5⅛	5 —7⅛	6⅛	19 0	110,603	687,763
1861	92	55 4	4 —6⅜	5⅛	5 —7⅛	6⅛	18 5	122,600	720,366
1862	93⅛	55 5	4 —6⅜	5⅛	5 —6⅝	5⅞	16 6	130,974	820,953
1863	92⅛	44 8	4⅜—6⅝	5⅜	4⅝—7	5⅞	17 1	129,934	859,751
1864	90⅛	40 2	4⅛—6⅜	5⅛	5⅜—7	6⅛	19 0	126,753	788,689
1865	89⅜	41 9	4⅛—7	5⅜	5⅛—8⅜	7	19 1	127,589	758,199
1866	87⅛	49 11	4⅜—7	5⅛	5⅜—8	6⅝	19 0	129,914	736,839
1867	93⅛	64 5	4⅛—6⅜	5⅜	5 —7	6	19 8	139,565	782,390
1868	94	63 9	4⅛—6⅜	5⅛	4⅛—6⅜	5⅛	17 7	148,511	809,336
1869	93⅛	48 2	4⅜—7⅛	6⅛	5 —7⅛	6⅛	17 8	149,207	815,570
1870	92⅜	46 10	4⅝—7⅛	6	5⅜—7⅛	6⅜	17 5	149,521	828,489
1871	93	56 10	5⅛—7⅜	6⅛	5½—8⅛	7	18 2	143,605	803,798
1872	92⅛	57 1	5⅜—7⅜	6⅛	6 —8⅜	7⅛	23 10	137,278	714,970
1873	92⅜	58 8	5⅛—8⅛	7	6⅜—9	7⅝	31 3	137,775	656,843
1874	92⅛	55 9	5⅛—8⅛	6⅝	5½—8	6⅝	24 8	137,197	609,328
1875	93⅛	45 2	5⅜—8⅜	6⅞	5⅝—9⅛	7⅜	22 9	135,041	579,169
1876	95⅜	46 2	5⅛—8⅜	6⅝	5⅜—9⅛	7⅛	20 2	137,930	531,341
1877	95⅛	56 9	4⅝—8⅛	6⅜	4⅝—9⅜	7	18 5	146,851	519,506
1878	95⅛	46 5	4⅜—8⅜	6⅛	4⅛—9⅜	7	16 6	154,961	527,986
1879	97⅝	43 10	4 —7⅞	5⅝	4⅛—8⅛	6⅛	15 10	165,590	570,576
1880	98⅜	44 4	4⅜—7⅞	6⅛	4⅛—8⅜	6⅛	15 0	172,955	558,503
1881	100⅛	45 4	4⅛—7⅜	5⅞	5⅛—9	7⅛	16 0	176,819	556,897
1882	101	45 0	4⅜—8	6⅛	5⅛—9⅛	7⅛	15 10	175,814	541,739
1883	101¼	41 7	5 —8⅛	6⅜	5⅜—9⅜	7⅜	17 0	176,557	533,222
1884	101⅜	35 8	4⅜—7⅝	6⅛	4⅞—8⅝	6⅝	15 6	177,559	523,185
1885	99⅝	32 10	3⅞—6⅛	5⅛	4⅜—7⅝	5⅞	15 8	178,476	528,382
Quarter.									
1878:—									
March	95⅜	50 10	4⅛—8⅛	6⅛	4⅛—9⅛	7	16 2	162,442	540,571
June	95⅛	50 2	4⅜—8⅜	6⅛	5 —9⅜	7⅜	16 4	151,715	533,787
Sept.	95⅛	44 6	4⅜—8⅜	6⅜	4⅜—9⅜	7	16 0	145,966	518,589
Dec.	95	40 2	4⅜—7⅞	6	4⅜—8⅝	6⅞	17 4	159,721	523,996
1879:—									
March	96⅜	39 0	3⅞—7⅜	5⅝	4⅛—8⅛	6⅛	16 6	172,200	599,991
June	98⅛	41 2	4⅛—7⅜	5⅝	4⅛—9	6⅛	16 2	159,946	567,915
Sept.	97⅝	47 2	4 —7⅜	5⅝	4⅛—9	6⅛	14 10	157,113	548,755
Dec.	98	48 1	3⅞—7⅛	5⅛	4⅛—7⅞	6⅛	15 10	173,099	565,644
1880:—									
March	98	45 1	4 —7⅛	5⅞	4⅛—8⅜	6⅜	14 10	182,336	595,908
June	98⅛	46 1	4⅜—8⅛	6⅛	5 —9⅛	7⅛	14 5	168,661	555,196
Sept.	98	43 0	4⅜—7⅞	6	4⅜—8⅜	6⅜	14 6	162,879	539,670
Dec.	99⅜	43 1	4⅜—7⅝	6⅛	5⅜—8⅝	7	16 1	177,442	543,239
1881:—									
March	99⅛	42 3	4⅜—7⅜	6	5 —9	7	16 0	191,578	591,071
June	101⅜	44 6	4⅜—7	5⅞	5 —9⅜	7⅛	15 1	173,074	558,941
Sept.	100⅝	48 10	4⅜—7⅜	5⅞	5⅛—9	7⅛	15 8	164,567	538,057
Dec.	99⅝	45 10	4⅜—7⅜	6	5 —8⅞	7	17 2	178,058	539,517
1882:—									
March	100⅜	45 5	4⅛—7⅜	6	5⅛—9⅛	7⅛	15 0	187,202	560,513
June	101⅛	46 9	5 —8	6⅛	5⅜—9⅜	7⅜	14 9	170,546	542,134
Sept.	99⅞	47 3	5 —8⅛	6⅛	5⅜—9⅜	7⅜	16 5	165,230	529,921
Dec.	101⅝	40 8	4⅜—8⅛	6⅜	5⅜—9⅜	7⅜	17 2	180,228	534,387
1883:—									
March	102	41 3	5⅛—8⅛	6⅜	5⅛—10⅛	8	16 6	189,391	558,064
June	102⅛	42 8	5 —8	6⅛	5⅜—9⅛	7⅛	16 9	172,858	537,495
Sept.	100⅛	42 5	5 —8⅛	6⅜	5⅜—10	7⅞	17 0	165,263	519,260
Dec.	101⅛	40 0	4⅜—8	6⅜	5⅜—9⅛	7⅛	17 9	178,715	518,070
1884:—									
March	101⅜	37 9	4⅜—7⅜	6⅛	5 —8⅜	6⅞	15 3	186,636	536,767
June	101⅞	37 6	4⅜—7⅜	6⅛	5⅛—9	7⅛	14 11	173,749	523,182
Sept.	100⅝	35 11	4⅜—7⅛	6⅛	4⅞—8⅞	6⅞	15 11	168,076	513,981
Dec.	100⅜	31 7	4⅛—7⅛	5⅞	4⅛—8	6⅛	15 11	181,776	518,811
1885:—									
March	98⅜	32 9	4 —7	5⅜	4⅜—7⅜	5⅞	15 9	189,718	546,668
June	98⅜	34 10	4⅜—6⅝	5⅜	4⅜—8⅛	6⅛	15 9	173,498	524,628
Sept.	99⅛	32 10	3⅝—6⅜	5⅛	4⅜—7⅜	6	14 10	167,185	513,326
Dec.	100	30 9	3⅝—6⅜	5⅛	3⅛—7	5⅜	16 3	188,503	528,885

* The prices of coal in 1853-81 are derived from a Parliamentary Return (No. 225, 1881) furnished by the Registrar of the London Coal Market, by order of the House of Commons: the quotations for 1882-5 are the means of the four quarterly averages. The quarterly averages were from time to time supplied to the Registrar-General by Mr. Richard Meade, of the Mineral Statistics Department, Home Office.

TABLE 47.—ENGLAND. Names on the Registers, Searches, and Fees received, at the General Register Office, 1837-85.

YEAR.	NAMES ON THE REGISTERS AT THE END OF EACH YEAR.				SEARCHES IN THE REGISTERS IN EACH YEAR.	
	PERSONS MARRIED.	BIRTHS.	DEATHS.	TOTAL.	NUMBER.*	AMOUNT RECEIVED.
						£ s. d.
1837†	116,958	164,116	148,701	429,775		—
1838	353,092	627,906	491,461	1,472,456		6 10 0
1839	599,424	1,120,477	830,445	2,550,346	Not	18 16 6
1840	844,754	1,622,780	1,190,132	3,657,666	known.	33 5 6
1841	1,089,746	2,134,938	1,533,979	4,758,663		124 7 6
1842	1,327,396	2,652,677	1,883,498	5,863,571		290 15 0
1843	1,575,052	3,180,002	2,229,043	6,984,977	620	311 16 6
1844	1,839,530	3,720,765	2,586,876	8,147,171	705	342 16 6
1845	2,127,016	4,264,286	2,936,242	9,327,544	744	329 11 6
1846	2,413,844	4,836,911	3,326,557	10,581,312	881	329 7 6
1847	2,690,034	5,376,876	3,749,861	11,816,771	941	339 13 0
1848	2,966,494	5,939,985	4,149,694	13,056,123	1,030	365 11 6
1849	3,250,260	6,518,094	4,590,538	14,358,887	1,162	357 1 6
1850	3,555,748	7,111,516	4,959,528	15,626,792	1,228	366 18 0
1851	3,864,160	7,727,881	5,354,924	16,946,465	1,442	419 10 6
1852	4,181,724	8,351,393	5,762,059	18,295,176	1,658	467 5 0
1853	4,510,764	8,963,784	6,183,186	19,657,704	1,676	505 4 0
1854	4,830,218	9,598,189	6,621,061	21,049,468	2,340	563 7 6
1855	5,184,444	10,283,232	7,046,764	22,414,440	2,492	592 9 0
1856	5,453,118	10,890,685	7,437,270	23,781,073	2,553	653 15 0
1857	5,771,812	11,553,756	7,857,085	25,182,153	2,905	630 1 0
1858	6,083,452	12,208,237	8,306,741	26,599,430	4,018	815 1 6
1859	6,418,898	12,899,118	8,747,522	28,065,538	5,052	949 17 0
1860	6,759,210	13,583,166	9,170,243	29,512,619	5,636	1,081 18 0
1861	7,086,622	14,279,572	9,605,337	30,971,551	6,183	1,090 1 6
1862	7,414,682	14,992,256	10,041,923	32,448,861	7,297	1,259 12 0
1863	7,761,702	15,719,673	10,515,760	33,997,135	7,715	1,280 17 6
1864	8,122,478	16,459,948	11,011,291	35,593,715	8,346	1,371 18 6
1865	8,493,424	17,208,017	11,502,200	37,203,641	9,016	1,487 12 0
1866	8,868,976	17,961,837	12,002,889	38,833,752	10,970	1,860 15 6
1867	9,227,884	18,730,236	12,473,962	40,431,482	11,206	1,906 16 6
1868	9,581,206	19,517,694	12,954,584	42,052,886	11,226	2,031 11 6
1869	9,935,148	20,290,475	13,449,412	43,675,035	13,226	2,247 7 6
1870	10,296,458	21,063,262	13,964,741	45,340,461	15,803	2,456 19 6
1871	10,678,682	21,880,690	14,479,620	47,038,992	16,817	2,705 7 0
1872	11,081,216	22,706,597	14,971,385	48,759,698	17,913	2,867 5 6
1873	11,492,446	23,536,375	15,464,405	50,493,226	19,907	3,142 9 6
1874	11,896,466	24,391,231	15,991,037	52,278,834	21,518	3,364 7 0
1875	12,298,890	25,241,938	16,537,490	54,078,318	25,407	3,979 15 6
1876	12,702,638	26,129,906	17,047,805	55,880,349	26,762	4,109 15 6
1877	13,091,342	27,018,106	17,548,301	57,657,749	27,080	4,211 13 6
1878	13,471,450	27,910,012	18,068,173	59,469,635	27,776	4,313 8 6
1879	13,835,614	28,790,401	18,614,428	61,240,443	28,978	4,517 15 0
1880	14,319,544	29,672,044	19,143,052	63,134,640	30,541	4,695 3 0
1881	14,814,124	30,555,686	19,634,987	64,004,797	31,900	4,976 12 6
1882	15,022,884	31,444,709	20,151,641	66,619,275	32,879	5,170 15 0
1883	15,433,702	32,335,423	20,674,638	68,145,762	34,161	5,356 0 0
1884	15,844,304	33,242,172	21,205,466	70,291,942	34,187	5,177 15 0
1885	13,239,794	34,136,442	21,728,216	72,104,452	35,693	5,317 18 6

* Exclusive of searches in non-parochial registers relating to years prior to 1837.
† The numbers for 1837 were registered in the half-year commencing 1st July.

TABLE 48.—UNITED KINGDOM.—Area, estimated Population, Marriages, Births, and Deaths, 1885.

	AREA IN ACRES.	AREA IN HECTARES.	Estimated POPULATION in the middle of 1885.	MARRIAGES.	PERSONS MARRIED.	BIRTHS.	DEATHS.
UNITED KINGDOM	77,143,938	31,217,914	36,331,119	244,178	488,356	1,136,331	688,063
England and Wales	37,239,351	15,069,685	27,499,041	197,745	395,490	804,270	522,750
Scotland	19,094,659	7,723,008	3,907,736	25,256	50,512	126,110	74,603
Ireland	20,819,928	8,425,221	4,924,342	21,177	42,354	115,951	90,712

TABLE 49.—UNITED KINGDOM.—Density of Population and Rates of Marriages, Births, and Deaths, 1885.

	ACRES TO A PERSON.	HECTARES TO A PERSON.	TO 1000 PERSONS LIVING.			
			MARRIAGES.	PERSONS MARRIED.	BIRTHS.	DEATHS.
UNITED KINGDOM	2·12	0·86	6·72	13·4	31·3	18·9
England and Wales	1·35	0·55	7·19	14·4	32·5	19·0
Scotland	4·88	1·96	6·46	12·9	32·3	19·1
Ireland	4·23	1·71	4·30	8·6	23·5	18·4

TABLE 50.—ISLANDS IN THE BRITISH SEAS.—Area, Population, Births, and Deaths, 1851-85.

YEAR.	ISLANDS IN THE BRITISH SEAS.		ISLE OF MAN.		JERSEY.		GUERNSEY AND ADJACENT ISLANDS.	
	AREA IN ACRES.							
—	193,647		145,325		28,717		19,605	
	ENUMERATED POPULATION.							
1851 -	143,126		52,337		57,020		33,719	
1861 -	143,447		52,469		55,613		35,365	
1871 -	144,638		54,042		56,627		33,969	
1881 -	141,260		53,558		52,445		35,257	
—	Births.*	Deaths.	Births.	Deaths.	Births.	Deaths.	Baptisms.	Deaths.
1851 -	4,114	3,681	1,494	1,440	1,696	1,258	924	983
1852 -	4,301	2,906	1,530	837	1,768	1,423	1,003	646
1853 -	4,019	2,741	1,439	1,006	1,676	1,091	895	642
1854 -	4,289	3,118	1,552	1,219	1,839	1,201	1,048	668
1855 -	3,881	2,873	1,397	965	1,524	1,241	960	667
1856 -	3,949	2,534	1,431	849	1,582	1,112	936	573
1857 -	3,810	2,716	1,431	931	1,424	1,154	955	631
1858 -	4,004	2,671	1,442	965	1,566	1,110	996	596
1859 -	3,955	2,947	1,575	949	1,451	1,273	927	725
1860 -	3,812	2,667	1,409	948	1,557	985	846	734
1861 -	3,962	2,662	1,541	904	1,562	1,132	859	636
1862 -	3,857	2,552	1,492	850	1,542	1,114	828	588
1863 -	4,128	2,681	1,647	944	1,676	1,165	805	602
1864 -	3,975	3,094	1,629	1,356	1,543	1,166	803	572
1865 -	4,017	3,426	1,644	1,466	1,604	1,240	769	720
1866 -	3,897	3,341	1,559	1,208	1,611	1,486	727	652
1867 -	3,730	3,168	1,573	921	1,477	1,486	730	761
1868 -	3,941	2,962	1,587	1,007	1,603	1,265	781	600
1869 -	3,606	2,862	1,480	1,079	1,424	1,224	702	559
1870 -	4,027	3,006	1,575	1,132	1,824	1,217	628	657
1871 -	3,687	3,156	1,684	1,200	1,510	1,268	693	688
1872 -	3,610	3,026	1,511	1,039	1,421	1,361	687	683
1873 -	3,674	2,745	1,586	1,122	1,442	1,051	646	572
1874 -	3,603	2,932	1,518	1,040	1,346	1,081	739	811
1875 -	3,457	3,387	1,488	1,308	1,311	1,299	658	780
1876 -	3,297	2,691	1,434	1,058	1,110	947	753	696
1877 -	3,446	3,077	1,439	1,129	1,283	1,316	724	632
1878 -	3,455	2,845	1,437	1,174	1,295	1,062	783	669
1879 -	3,624	2,999	1,569	1,122	1,312	1,099	743	778
1880 -	3,740	3,050	1,589	1,180	1,415	1,147	786	723
1881 -	3,499	2,658	1,398	1,051	1,383	1,000	729	602
1882 -	3,581	2,748	1,474	1,017	1,418	1,110	689	621
1883 -	3,493	3,001	1,392	1,172	1,376	1,129	725	700
1884 -	3,618	3,024	1,448	1,129	1,471	1,166	699	729
1885 -	3,562	2,921	1,439	1,074	1,369	1,179	754	668

Note.—The above numbers have been compiled from returns furnished to the Registrar General by Claude Cannell, Esq., Registrar General of the Isle of Man, Lieutenant-Colonel J. F. Murray, Government Secretary of Jersey; and Colonel W. Bell, Government Secretary of Guernsey.

* The figures in this column include the baptisms in Guernsey and adjacent Islands, the numbers of births not being available.

TABLE 51.—ARMY.—**Nationality** of the **Army** at **Home** and **Abroad** at the **last three Censuses.**

BORN IN	NUMBER OF OFFICERS AND MEN.			TO 1000 OF TOTAL ARMY.		
	1861	1871	1881	1861	1871	1881
ENGLAND AND WALES - - -	130,469	124,233	128,856	568	641	691
SCOTLAND - - - - - -	20,901	16,582	15,177	91	86	81
IRELAND - - - - - -	71,556	48,241	39,471	312	249	212
FOREIGN PARTS - - - -	6,635	4,551	2,924	29	24	16
TOTAL - - -	229,561	193,607	186,428	1000	1000	1000

TABLE 52.—ARMY.— **Average Strength** and **Distribution, 1864–85.**

(Regiments on passage out and home are included with the Number Abroad.)

YEAR.	TOTAL ARMY.	NUMBER STATIONED IN				Proportion per 1000 stationed in				YEAR.
		ENGLAND AND WALES.	SCOTLAND.	IRELAND.	ABROAD.	ENGLAND AND WALES.	SCOTLAND.	IRELAND.	ABROAD.	
1864	214,858	57,835	2,686	21,200	132,137	269	17	99	615	1864
1865	208,877	59,782	3,629	21,091	124,375	286	17	101	596	1865
1866	201,641	56,477	3,409	24,238	117,517	280	17	120	583	1866
1867	200,335	60,344	3,517	23,746	112,728	301	18	119	562	1867
1868	196,900	63,940	4,136	21,557	107,267	325	21	109	545	1868
1869	186,668	61,511	3,289	21,478	100,390	330	18	115	537	1869
1870	180,444	61,376	3,470	24,824	90,774	340	19	138	503	1870
1871	192,665	74,642	3,462	27,653	86,908	387	18	144	451	1871
1872	192,007	73,474	3,469	27,211	87,853	383	18	142	457	1872
1873	188,379	71,124	3,948	25,511	87,796	378	21	135	466	1873
1874	186,389	70,894	4,208	22,533	88,754	380	23	121	476	1874
1875	184,669	69,479	4,173	23,541	87,476	376	23	127	474	1875
1876	184,433	70,357	4,037	22,752	87,287	381	22	123	474	1876
1877	190,502	75,307	3,883	22,714	88,598	395	20	119	466	1877
1878	200,758	80,600	4,633	23,968	91,557	401	23	119	457	1878
1879	191,290	65,514	4,017	18,684	103,075	342	21	98	539	1879
1880	188,986	67,297	4,006	20,584	97,099	356	21	109	514	1880
1881	188,798	61,631	3,790	26,525	96,852	326	20	140	514	1881
1882	189,229	61,325	3,609	29,361	94,934	324	19	155	502	1882
1883	181,971	62,121	3,736	24,614	91,900	341	18	135	506	1883
1884	180,004	62,165	3,400	24,429	93,010	340	19	133	508	1884
1885	198,064	62,483	3,937	25,159	106,485	315	20	127	538	1885

TABLE 53.—ARMY.—**Average Strength, Deaths,** and **Death-rates,** at **Home, 1885.**

	AVERAGE STRENGTH.		DEATHS.		ANNUAL RATE OF MORTALITY PER 1000.	
	Officers.	Warrant Officers, Non-commissioned Officers, and Men.	Officers.	Warrant Officers, Non-commissioned Officers, and Men.	Officers.	Warrant Officers, Non-commissioned Officers, and Men.
UNITED KINGDOM - -	3,248	88,331	41	694	12·62	7·86
England and Wales -	2,262	60,221	36	529	15·05	8·26
Scotland - - -	130	3,807				
Ireland - - - -	856	24,303	5	165	5·84	6·79

TABLE 54.—ARMY. **Death-rates** per 1000 at **Home** and **Abroad, 1861–85.**

YEAR.	AT HOME.		ABROAD.		YEAR.
	OFFICERS.	WARRANT OFFICERS, NON-COMMISSIONED OFFICERS and MEN.	OFFICERS.	WARRANT OFFICERS, NON-COMMISSIONED OFFICERS and MEN.	
1861	7·2	13·6	15·7	25·7	1861
1862	8·5	11·5	13·5	19·8	1862
1863	7·8	11·4	15·9	26·8	1863
1864	6·9	12·6	17·4	18·9	1864
1865	8·3	11·5	15·8	21·9	1865
1866	11·0	12·6	12·6	15·5	1866
1867	11·0	10·8	13·6	20·7	1867
1868	9·5	12·3	13·1	16·3	1868
1869	5·9	10·7	11·9	24·0	1869
1870	13·7	11·4	13·3	13·0	1870
1871	11·9	9·4	11·2	15·4	1871
1872	9·1	9·0	14·2	19·7	1872
1873	9·6	9·2	12·1	13·8	1873
1874	16·1	10·0	13·6	12·7	1874
1875	11·8	10·9	15·2	13·7	1875
1876	12·4	9·4	13·2	13·4	1876
1877	10·7	8·3	12·5	10·6	1877
1878	7·6	7·1	12·3	16·2	1878
1879	9·1	9·0	33·7	33·4	1879
1880	11·9	8·1	26·2	26·6	1880
1881	9·1	9·2	13·0	18·9	1881
1882	7·1	8·6	14·5	16·0	1882
1883	7·0	7·5	12·1	12·1	1883
1884	7·3	6·8	15·6	11·5	1884
1885	12·6	7·9	21·2	12·6	1885

TABLE 55.—ARMY.—**Estimated Nationality of Officers and Men Dying Abroad, 1861–85.**

YEAR.	DEATHS of OFFICERS AND MEN in the ARMY ABROAD.	Estimated Numbers belonging to			
		ENGLAND AND WALES.	SCOTLAND.	IRELAND.	FOREIGN PARTS.
1	2	3	4	5	6
1861	3,097	1,759	282	966	90
1862	2,544	1,445	231	794	74
1863	2,209	1,255	201	689	64
1864	2,493	1,416	227	778	72
1865	2,578	1,464	235	804	75
1866	1,802	1,024	164	562	52
1867	2,284	1,297	208	713	66
1868	1,716	975	156	535	50
1869	2,347	1,333	214	732	68
1870	1,609	914	146	502	47
1871	1,322	847	114	329	32
1872	1,709	1,095	147	426	41
1873	1,208	774	104	301	29
1874	1,129	724	97	281	27
1875	1,208	774	104	301	29
1876	1,172	751	101	292	28
1877	945	606	81	235	23
1878	1,471	943	127	366	35
1879	3,443	2,207	296	857	83
1880	2,577	1,652	221	642	62
1881	1,886	1,248	146	383	29
1882	1,418	979	115	301	23
1883	1,111	767	90	236	18
1884	1,063	752	88	231	17
1885	1,995	1,378	162	423	32

NOTE.—The Deaths in the cols. 3 to 6 are estimated for each year on the assumption that the nationalities of the soldiers were in the same proportions as at the preceding Census. (*See* Table 51.)

TABLE 56.—ROYAL NAVY.—**Mortality** in the **Service Afloat, 1856-85.**

(Statistical Reports of the Health of the Navy.)

YEAR.	MORTALITY PER 1000.		YEAR.	MORTALITY PER 1000.	
	From All Causes.	From Disease alone.		From All Causes.	From Disease alone.
1856	15·5	13·1	1871	8·5	6·3
1857	19·4	14·7	1872	8·2	5·6
1858	25·8	22·0	1873	8·3	6·0
1859	16·7	11·8	1874	9·4	6·7
1860	14·7	11·1	1875	8·8	6·9
1861	15·0	11·5	1876	9·2	6·0
1862	15·3	9·6	1877	7·1	4·9
1863	11·3	7·6	1878	14·4	5·3
1864	14·0	9·0	1879	8·6	6·2
1865	11·3	8·1	1880	12·6	4·6
1866	9·2	7·9	1881	10·9	5·3
1867	11·5	8·4	1882	9·5	6·9
1868	8·9	6·5	1883	5·9	4·1
1869	9·9	7·3	1884	9·0	5·8
1870	19·6	6·7	1885	7·0	4·8

TABLE 57.—MERCHANT SERVICE.—**Births** and **Deaths** at **Sea** among **Passengers*** **(British Subjects), 1857-85.**

(Furnished to the Registrar General by the Registrar General of Shipping and Seamen.)

YEAR.	BIRTHS.			DEATHS.		
	Males.	Females.	Total.	Males.	Females.	Total.
1857	168	142	310	297	140	437
1858	132	117	249	409	182	591
1859	135	132	267	720	303	1023
1860	136	114	250	437	156	593
1861	110	108	218	282	121	403
1862	146	148	294	343	148	491
1863	159	185	344	463	231	694
1864	203	177	380	475	210	685
1865	210	202	412	623	315	938
1866	213	202	415	874	363	1,237
1867	162	177	339	538	214	752
1868	147	125	272	470	196	666
1869	134	124	258	369	184	553
1870	169	146	315	536	264	800
1871	106	102	208	299	146	445
1872	142	147	289	372	176	548
1873	145	164	309	765	442	1,207
1874	244	266	510	1,015	729	1,744
1875	184	173	357	510	276	786
1876	181	183	364	464	274	738
1877	148	139	287	428	218	646
1878	150	141	291	408	205	613
1879	184	160	344	526	250	776
1880	104	104	208	267	154	421
1881	84	85	169	415	197	612
1882	131	135	266	492	186	678
1883	228	202	430	607	334	941
1884	132	132	264	528	271	799
1885	62	79	141	439	159	598
TOTAL	4,449	4,311	8,760	14,571	7,044	21,415

* Including soldiers, marines, and invalid seamen from the Royal Navy. When a ship is lost with all persons on board, the owners return the number and names of the crew and the names of the passengers, when known, to the Registrar General of Shipping and Seamen.

TABLE 58.—MERCHANT SERVICE.—Mortality of Seamen at Sea,* 1852-85.

(Furnished to the Registrar General by the Registrar General of Shipping and Seamen.)

YEAR.	STRENGTH.	No. of DEATHS REPORTED.	ANNUAL RATE OF MORTALITY per 1000.
1852 - -	159,563	2,905	18·8
1853 - -	173,525	3,276	19·0
1854 - -	162,416	2,772	17·1
1855 - -	168,537	3,318	19·7
1856 - -	178,918	3,549	20·4
1857 - -	176,387	3,444	19·5
1858 - -	177,832	3,486	19·6
1859 - -	172,506	3,430	19·9
1860 - -	171,592	3,760	21·9
1861 - -	171,957	3,580	20·8
1862 - -	178,863	3,620	20·8
1863 - -	184,727	3,380	18·3
1864 - -	195,756	3,898	19·9
1865 - -	197,648	4,600	23·3
1866 - -	196,371	4,966	25·8
1867 - -	196,340	5,283	26·9
1868 - -	197,502	5,237	26·6
1869 - -	195,490	4,832	24·7
1870 - -	195,962	4,523	23·1
1871 - -	199,738	4,338	21·7
1872 - -	203,720	4,123	20·2
1873 - -	202,239	5,393	26·6
1874 - -	203,606	4,602	22·6
1875 - -	199,667	4,076	20·4
1876 - -	198,638	4,151	20·9
1877 - -	196,562	4,181	21·3
1878 - -	195,585	3,870	19·8
1879 - -	193,548	3,692	19·0
1880 - -	192,972	4,100	21·2
1881 - -	192,903	4,464	23·1
1882 - -	195,937	4,659	23·8
1883 - -	200,727	4,451	22·2
1884 - -	199,654	3,757	18·8
1885 - -	198,781	—	—
Mean of the Thirty-three years 1852-84	188,375	4,028	21·3

* Deduced from a return of the number of accounts of wages and effects of seamen (exclusive of masters) dying before the termination of the voyage, received by the Registrar General of Shipping and Seamen. Since 1867 the return *includes seamen dying ashore in foreign parts*, whose wages and effects are delivered to the consuls, or officers of the hospitals, on their discharge from their ships. *See also* note to Table 57.

TABLE 59.—**Mean Annual Values of Meteorological Elements from Observations**

NAME OF STATION.	Elevation in feet above the Sea Level.	Latitude.	Barometer.		Thermometer.						Mean Temperature	
			Mean.	Mean Monthly Range.	Highest Reading in the Year.	Lowest Reading in the Year.	Difference or Extreme Range.	Mean of all highest Daily Readings.	Mean of all lowest Daily Readings.	Mean Daily Range.	Of the Air.	Of the Dew-point.
	feet.	° ′	in.	in.	°	°	°	°	°	°	°	°
Guernsey	275	49 27 N.	29·657	0·997	79·6	27·4	52·2	54·9	45·1	9·8	49·4	44·5
Truro	43	50 17	29·580	1·024	89·0	20·0	69·0	57·7	43·4	14·3	49·1	43·8
Plymouth	69	50 23	29·644	1·028	81·2	22·5	58·7	56·1	43·8	12·3	49·5	44·8
Totnes	107	50 27	29·704	1·017	88·2	17·4	70·8	57·2	40·7	16·5	48·8	43·2
Torquay	305	50 29	29·657	1·140	85·6	23·3	62·3	55·3	43·9	11·4	49·1	43·1
Ventnor	80	50 36	29·718	0·979	83·0	26·2	56·8	55·8	45·4	10·4	49·5	43·8
Eastbourne	12	50 44	..	..	87·1	23·5	63·6	54·8	42·5	11·3	48·9	44·7
Osborne	172	50 45	29·625	0·996	94·5	23·8	70·7	57·0	42·2	14·8	48·6	45·2
Southbourne	95	50 45	29·644	0·999	82·9	21·1	61·8	55·1	42·5	12·6	48·4	42·5
Brighton	206	50 50	29·678	1·014	84·4	23·3	61·1	54·9	42·9	12·0	49·2	42·4
Salisbury	186	51 4	..	1·024	94·0	15·0	79·0	58·9	37·1	21·8	..	..
Barnstaple	43	51 5	29·625	1·002	90·0	22·0	68·0	58·0	46·2	11·8	51·1	45·3
Rodmersham	140	51 15	..	..	81·5	21·8	59·7	54·2	41·2	13·0	50·0	44·7
Bath	596	51 21	29·654	1·046	84·9	22·4	62·5	53·1	40·9	12·2	46·4	41·7
Marlborough	456	51 25	29·648	1·068	87·1	19·0	68·1	54·5	40·1	14·4	46·7	41·5
Whitehurch	159	51 29	..	..	85·0	18·2	69·8	..	..	..	..	..
Royal Observatory	159	51 29	29·645	1·049	90·2	22·3	67·9	56·9	41·2	15·7	48·7	42·6
Blackheath	150	51 29	29·641	1·055	87·1	21·0	66·1	56·4	41·4	15·0	48·1	42·4
Camden Square	122	51 32	29·665	1·081	90·4	22·3	68·1	57·1	42·0	15·1	48·5	41·5
Barnet	212	51 38	29·690	1·080	88·0	16·0	72·0	56·4	38·3	18·1	46·9	41·5
Oxford	212	51 46	29·652	1·041	85·8	23·1	62·7	55·7	41·9	13·8	48·5	42·5
Royston	269	52 2	29·680	1·080	87·6	20·6	67·0	56·2	40·3	15·9	47·3	42·2
Cardington	105	52 7	..	..	91·2	18·0	73·2	..	..	..	..	..
Cambridge	40	52 13	29·631	1·048	90·0	19·0	71·0	57·0	39·8	17·2	47·5	42·7
Rugby	289	52 22	..	..	..	..	..	..	..	..	..	..
Lowestoft	39	52 29	29·637	1·032	76·7	22·0	54·7	53·2	42·1	11·0	47·4	41·9
Somerleyton	50	52 31	29·624	1·042	81·7	20·6	61·1	54·0	41·1	12·9	46·7	42·4
Wolverhampton	500	52 37	29·695	1·015	84·3	18·9	65·4	55·3	38·1	15·2	45·0	39·4
Leicester	288	52 39	29·632	1·088	90·8	22·0	68·8	53·5	41·0	14·5	47·7	41·1
Nottingham	122	52 57	29·628	1·081	89·1	21·0	68·1	54·3	41·4	12·9	47·2	41·2
Holkham	39	52 57	29·621	1·110	82·2	21·0	61·2	53·7	37·6	16·1	46·0	40·5
Bursiem	556	53 3	29·639	1·086	82·0	22·8	59·2	52·2	39·9	12·3	45·4	40·6
Llandudno	100	53 20	29·610	1·167	75·5	26·2	49·3	53·4	4 .8	10·1	48·2	41·5
Liverpool	197	53 24	29·626	1·138	76·6	26·6	50·0	52·8	42·9	9·9	46·9	40·4
Bolton	500	53 36	29·642	1·136	79·7	21·6	58·1	51·7	38·8	12·9	44·3	39·6
Halifax	530	53 42	29·668	1·110	87·0	19·0	68·0	52·4	38·3	14·1	44·6	39·3
Hull	6	53 45	29·642	1·077	84·0	21·0	63·0	53·6	39·5	14·1	46·3	40·7
Bradford	864	53 48	29·631	1·145	82·2	22·1	60·1	53·1	41·2	11·9	46·3	39·7
Leeds	137	53 48	29·631	1·144	84·0	22·0	62·0	54·3	42·2	12·1	47·3	41·4
Stonyhurst	363	53 51	29·640	1·160	80·8	16·1	64·7	53·6	38·1	15·5	45·4	40·1
Lancaster	114	54 2	29·607	1·111	86·0	19·0	61·0	53·1	40·8	12·3	46·5	41·6
Silloth	28	54 52	..	..	..	..	..	..	..	..	..	..
Carlisle	114	54 53	29·595	1·223	82·2	11·8	70·4	54·3	38·1	16·2	44·5	40·5

at **several Stations** in the **Year 1885.** By JAMES GLAISHER, Esq., F.R.S.

Mean Monthly Elastic Force of Vapour.	Mean Weight of Vapour in a Cubic Foot of Air.	Mean additional Weight of Vapour required for Saturation.	Mean Degree of Humidity (Saturation=100).	Mean Weight of a Cubic Foot of Air.	Wind. Mean estimated Strength.	Wind. Relative Proportion of N.	E.	S.	W.	Mean Amount of Cloud (0–10).	Rain. Number of Days on which measured.	Rain. Amount collected.	NAME OF STATION.
in.	grs.	gr.		grs.							days.	in.	
·301	3·5	0·7	84	540	1·1	7	7	7	9	6·3	218	24·57	Guernsey.
·292	3·3	0·8	82	542	2·4	8	6	8	9	6·5	197	44·59	Truro.
·303	3·7	0·7	84	542	1·3	7	8	7	9	6·4	198	34·42	Plymouth.
·295	3·2	0·8	82	541	2·3	8	6	7	9	6·3	202	42·98	Totnes.
·294	3·2	0·9	80	540	1·5	7	7	7	10	6·5	188	34·40	Torquay.
·293	3·3	0·9	82	542	1·0	7	8	6	10	6·6	166	26·26	Ventnor.
·304	3·4	0·7	85	..	0·4	8	6	8	9	..	141	30·65	Eastbourne.
·310	3·6	0·6	88	542	0·2	7	6	10	8	6·0	178	27·36	Osborne.
·279	3·2	0·8	88	544	1·5	9	7	6	9	5·5	162	27·24	Southbourne.
·276	3·2	0·9	80	542	1·2	7	7	8	9	6·2	153	26·47	Brighton.
..	..	..	..	..	1·2	10	6	8	7	6·4	234	31·29	Salisbury.
·308	3·5	0·9	81	542	1·3	6	6	9	9	6·8	173	37·81	Barnstaple.
·279	3·2	1·8	83	..	1·7	..	..	..	..	6·3	164	23·53	Rodmersham.
·270	3·0	0·7	83	537	1·7	8	5	8	10	6·2	197	44·46	Bath.
·269	3·0	0·7	86	539	0·6	6	8	7	9	6·5	197	32·12	Marlborough.
..	..	..	..	..	..	..	..	..	..	..	..	..	Whitchurch.
·281	3·2	0·9	81	542	..	..	..	..	..	6·8	166	24·00	Royal Observatory.
·279	3·2	0·8	81	543	0·9	6	9	7	9	5·9	140	22·87	Blackheath.
·269	3·0	1·0	78	544	..	7	9	7	8	6·2	165	26·64	Camden Square.
·269	3·1	0·8	83	544	0·8	7	9	4	11	6·2	145	27·13	Barnet.
·279	3·2	0·9	80	542	2·7	8	5	8	9	6·3	169	26·01	Oxford.
·273	3·1	0·7	84	542	..	8	5	9	9	6·1	171	25·40	Royston.
..	..	..	..	..	..	..	..	..	..	..	..	..	Cardington.
·282	3·2	0·7	84	545	1·5	6	7	7	11	6·4	179	24·12	Cambridge.
..	..	..	..	..	..	..	..	..	..	..	..	..	Rugby.
·272	3·1	0·8	84	545	2·0	7	6	7	11	6·4	172	25·22	Lowestoft.
·277	3·1	0·7	86	545	1·0	6	7	8	10	5·9	179	27·17	Somerleyton.
·247	2·9	0·7	81	540	..	7	6	9	8	7·4	173	26·93	Wolverhampton.
·265	3·0	0·9	80	541	0·8	8	5	9	9	6·5	185	29·89	Leicester.
·265	3·0	0·8	81	545	0·2	4	7	10	9	6·3	230	25·63	Nottingham.
·269	3·0	0·8	81	547	1·2	9	5	11	6	6·2	..	..	Holkham.
·258	2·9	0·7	84	537	1·0	6	7	9	9	6·6	218	30·12	Burslem.
·263	3·1	0·9	77	543	1·1	5	6	6	14	6·8	152	24·66	Llandudno.
·257	2·9	0·9	79	543	1·4	3	9	8	11	6·0	196	29·50	Liverpool.
·249	2·9	0·5	82	539	0·7	6	7	8	9	7·1	215	47·87	Bolton.
·245	2·9	0·7	83	538	1·0	5	7	8	11	6·9	200	33·51	Halifax.
·260	3·0	0·8	81	547	1·3	7	4	8	12	6·2	181	25·62	Hull.
·249	2·9	0·8	79	540	0·7	8	6	7	9	7·4	203	25·69	Bradford.
·267	3·0	0·3	90	543	1·1	7	6	7	11	6·8	178	21·03	Leeds.
·253	2·9	0·7	82	541	..	6	7	5	13	7·8	197	40·67	Stonyhurst.
·263	2·1	0·7	84	545	..	..	..	..	..	..	178	33·95	Lancaster.
..	..	..	..	..	..	..	..	..	..	..	..	..	Silloth.
·237	2·9	0·7	82	545	0·8	4	7	5	14	7·9	143	24·52	Carlisle.

TABLE 60.—Meteorological Elements for different Parallels

PARALLEL of LATITUDE, &c.	Mean Elevation in Feet above the Sea Level.	Barometer.		Thermometer.						Mean Temperature	
		Mean Pressure of Dry Air reduced to the Sea Level.	Mean Monthly Range.	Mean of the highest Monthly Readings.	Mean of the lowest Monthly Readings.	Mean of the Yearly Range of Readings.	Mean of all the Daily highest Readings.	Mean of all the Daily lowest Readings.	Mean Daily Range.	Of the Air.	Of the Dew-point.
	feet.	in.	in.	°	°	°	°	°	°	°	°
Guernsey	275	29·657	0·397	79·6	27·4	52·2	54·9	45·1	9·8	49·4	44·5
Between the latitudes,—											
50° and 51°	121	29·656	1·004	86·2	22·3	63·9	56·0	43·2	12·8	49·0	43·7
51° and 52°	224	29·652	1·033	87·9	20·3	67·6	56·1	41·0	15·1	48·3	42·3
52° and 53°	174	29·644	1·056	81·9	20·3	65 6	54·7	40·2	14·5	53·1	41·4
53° and 54°	206	29·639	1·119	81·3	21·9	59·4	53·0	40·5	12·5	46·1	40·4
54° and 55°	85	29·602	1·167	81·1	15·4	65·7	53·7	39·5	14·2	45·5	41·1

TABLE 61.—Meteorological Elements, Greenwich,

YEAR.	Mean Weekly Movement of the Air in Miles.*	Departure from Average of 37 Years.	Fall of Rain in Inches.	Departure from Average of 37 Years.	Mean Dryness of Atmosphere.	Departure from Average of 37 Years.	Mean TEMPERATURE of the AIR.	Departure from Average of 37 Years.
	Miles.	Miles.	Inches.	Inches.	°	°	°	°
1849	1808	− 36	28·9	− 0·6	6·6	+ 0·8	50·0	+ 0·7
1850	1841	− 3	19·7	− 4·8	6·1	+ 0·3	49·3	0·0
1851	1730	−114	21·6	− 2·9	6·5	+ 0·7	49·2	− 0·1
1852	1781	− 63	34·2	+ 9·7	7·4	+ 1·6	50·6	+ 1·3
1853	1597	−247	29·0	+ 4·5	6·2	+ 0·4	47·7	− 1·6
1854	1731	−113	18·7	− 5·8	4·7	− 1·1	48·9	− 0·4
1855	1659	−135	21·1	− 3·4	4·5	− 1·3	47·1	− 2·2
1856	1775	− 69	22·2	− 2·3	5·6	− 0·2	49·0	− 0·3
1857	1562	−282	21·4	− 3·1	5·2	− 0·6	51·0	+ 1·7
1858	1626	−218	17·8	− 6·7	6·5	+ 0·7	49·2	− 0·1
1859	1596	−246	25·9	+ 1·4	6·0	+ 0·2	50·7	+ 1·4
1860	1676	−168	32·0	+ 7·5	4·6	− 1·2	47·0	− 2·3
1861	1666	−178	20·8	− 3·7	5·0	− 0·8	49·4	+ 0·1
1862	1680	−164	26·2	+ 1·7	4·7	− 1·1	49·5	+ 0·2
1863	1775	− 69	20·0	− 4·5	6·0	+ 0·2	50·3	+ 1·0
1864	1597	−247	16·7	− 7·8	7·0	+ 1·2	48·5	− 0·8
1865	1553	−291	29·0	+ 4·5	6·2	+ 0·4	50·3	+ 1·0
1866	1917	+ 73	30·7	+ 6·2	5·6	− 0·2	49·8	+ 0·5
1867	1961	+187	28·4	+ 3·9	5·6	− 0·2	48·6	− 0·7
1868	2029	+185	25·2	+ 0·7	6·8	+ 1·0	51·5	+ 2·2
1869	2043	+199	24·0	− 0·5	5·7	− 0·1	49·5	+ 0·2
1870	1872	+ 28	18·5	− 6·0	6·7	+ 0·9	48·7	− 0·6
1871	1749	− 95	22·3	− 2·2	6·0	+ 0·2	48·7	− 0·6
1872	1908	+154	30·0	+ 5·5	5·3	− 0·3	50·7	+ 1·4
1873	1940	+ 96	23·4	− 1·1	5·5	− 0·3	48·9	− 0·4
1874	1915	+ 71	20·0	− 4·5	5·7	− 0·1	49·3	0·0
1875	1942	+ 98	23·2	+ 3·7	6·0	+ 0·2	49·2	− 0·1
1876	2036	+192	24·2	− 0·3	6·4	+ 0·6	50·1	+ 0 8
1877	2184	+340	26·9	+ 2·4	6·7	+ 0·9	49·4	+ 0·1
1878	1880	+ 34	29·2	+ 4·7	5·8	0·0	49·6	+ 0·3
1879	1873	+ 29	31·3	+ 6·8	5·4	− 0·4	46·2	− 3·1
1880	1928	+ 84	29·8	+ 5·3	5·0	− 0·8	49·4	+ 0·1
1881	2030	+186	25·2	+ 0·7	5·7	− 0·1	48·7	− 0·6
1882	2151	+307	25·3	+ 0·7	5·0	− 0·8	49·7	+ 0·4
1883	2058	+214	21·9	− 2·6	5·7	− 1·1	49·4	+ 0·1
1884	2034	+190	18·1	− 6·4	6·3	+ 0·5	50·7	+ 1·4
1885	2008	+164	24·0	− 0·5	6·0	+ 0·2	48·6	− 0·7
Average in 37 Years	1844	—	24·5	—	5·8	—	49·3	—

* Approximated to the results of Robinson's Anemometer by reductions from Whewell's up to 1859.

of **Latitude, 1885.** By JAMES GLAISHER, Esq., F.R.S.

Mean Elastic Force of Vapour.	Mean Weight of Vapour in a Cubic Foot of Air.	Mean additional Weight of Vapour required for Saturation.	Mean Degree of Humidity of the Air. (Saturation = 100.)	Mean Weight of a Cubic Foot of Air.	Wind. Mean estimated Strength.	Wind. Relative Proportion of N.	E.	S.	W.	Mean Amount of Cloud (0–10).	Rain. Mean Number of Days it fell.	Rain. Mean Amount collected.	Parallel of Latitude, &c.
in.	grs.	gr.		grs.							days.	in.	
·301	3·5	0·7	84	548	1·1	7	4	7	9	6·3	218	34·57	Guernsey.
													Between the latitudes,—
·292	3·3	0·8	83	542	1·3	8	7	7	9	6·2	176	32·71	50° and 51°
·278	3·3	0·9	83	542	1·4	7	7	7	9	6·1	176	29·62	51° and 52°
·268	3·1	0·8	83	544	1·1	7	6	9	9	6·4	188	26·49	52° and 53°
·256	2·9	0·8	81	541	1·0	6	7	7	11	6·8	193	31·04	53° and 54°
·268	2·5	0·7	83	545	0·8	4	7	5	14	7·9	163	29·27	54° and 55°

1849–85. By JAMES GLAISHER, Esq., F.R.S.

Mean Temperatures of the Air in the Quarters ending the last day of								Year.
March.	Departure from Average of 37 Years.	June.	Departure from Average of 37 Years.	Sept.	Departure from Average of 37 Years.	Dec.	Departure from Average of 37 Years.	
°	°	°	°	°	°	°	°	
41·9	+ 1·8	51·7	− 1·0	61·0	+ 0·6	44·8	+ 0·7	1849
39·4	− 0·7	53·5	+ 0·8	59·6	− 0·8	44·7	+ 0·6	1850
41·9	+ 1·8	51·5	− 1·2	59·8	− 0·6	43·7	− 0·4	1851
41·4	+ 1·3	51·2	− 1·5	61·8	+ 1·4	48·1	+ 4·0	1852
38·1	− 2·0	51·8	− 0·9	58·5	− 1·9	42·8	− 1·3	1853
40·8	+ 0·7	51·7	− 1·0	59·8	− 0·6	43·7	− 0·4	1854
34·1	− 6·0	50·5	− 2·2	60·4	0·0	42·7	− 1·4	1855
40·0	− 0·1	52·3	− 0·4	59·9	− 0·5	44·2	+ 0·1	1856
39·2	− 0·9	53·8	+ 1·1	63·8	+ 2·9	47·9	+ 3·8	1857
37·8	− 2·3	54·3	+ 1·6	61·0	+ 0·6	43·8	− 0·3	1858
43·3	+ 3·2	53·7	+ 1·0	62·8	+ 2·4	43·3	− 0·8	1859
38·3	− 1·8	50·5	− 2·2	56·2	− 4·2	42·6	− 1·5	1860
39·9	− 0·2	51·3	− 0·9	60·4	0·0	45·5	+ 1·4	1861
41·0	+ 0·9	53·3	+ 0·6	58·8	− 1·6	45·0	+ 0·9	1862
42·6	+ 2·5	53·1	+ 0·4	58·8	− 1·6	46·8	+ 2·7	1863
37·9	+ 2·2	53·1	+ 0·4	59·4	− 1·0	43·7	− 0·4	1864
36·5	+ 3·6	56·2	+ 3·5	62·5	+ 2·1	46·0	+ 1·9	1865
41·2	+ 1·1	53·0	+ 0·3	58·9	− 1·5	46·2	+ 2·1	1866
38·9	− 1·2	53·5	+ 0·8	59·7	− 0·7	42·5	− 1·6	1867
41·4	+ 1·3	55·8	+ 3·1	63·9	+ 3·5	45·1	+ 1·0	1868
41·3	+ 1·2	52·0	− 0·7	61·4	+ 1·0	43·3	− 0·8	1869
38·0	− 2·1	54·4	+ 1·7	60·7	+ 0·3	41·6	− 2·5	1870
40·2	+ 0·1	51·5	− 1·2	61·8	+ 0·9	41·8	− 2·3	1871
43·6	+ 3·5	52·8	+ 0·1	61·1	+ 0·7	45·3	+ 1·2	1872
39·4	− 0·7	51·8	− 0·9	60·3	− 0·1	44·2	+ 0·1	1873
41·4	+ 1·3	52·8	+ 0·1	60·9	+ 0·5	42·8	− 1·3	1874
39·5	− 0·6	53·4	+ 0·7	60·7	+ 0·3	43·1	− 1·0	1875
39·5	− 0·6	51·7	− 1·0	61·8	+ 1·4	47·0	+ 2·9	1876
42·3	+ 2·2	51·9	− 0·8	58·5	− 1·9	45·0	+ 0·9	1877
41·5	+ 1·4	54·6	+ 1·9	60·8	+ 0·4	41·6	− 2·5	1878
37·1	− 3·0	49·5	− 3·2	58·1	− 3·3	39·9	− 4·2	1879
39·8	− 0·3	52·4	− 0·3	61·4	+ 1·0	44·0	− 0·1	1880
37·8	− 2·3	52·9	+ 0·2	60·0	− 0·4	44·6	− 0·3	1881
42·3	+ 2·2	53·0	+ 0·3	59·1	− 2·3	44·7	+ 0·6	1882
40·0	− 0·1	53·0	+ 0·3	59·5	− 0·9	44·9	+ 0·8	1883
43·4	+ 3·3	52·5	− 0·2	62·7	+ 2·3	44·1	0·0	1884
40·3	+ 0·2	52·4	− 0·3	59·1	− 1·3	42·8	− 1·3	1885
40·1	—	52·7	—	60·4	—	44·1	—	Average in 37 Years.

Table 62.—Monthly Meteorological

By James

1885. Month.	Mean Reading of the Barometer.	Temperature of the Air. Highest by Day.	Lowest by Night.	Range in Month.	Mean of all Highest.	Mean of all Lowest.	Mean Daily Range.	Mean for the Month.	Departure from Average of 112 years (1771-1883).	Mean Temperature of the Dew Point.
	in.	°	°	°	°	°	°	°	°	°
January - -	29·718	52·3	22·3	30·5	40·2	32·3	7·9	36·6	+0·1	33·4
February - -	29·543	58·3	26·9	31·4	49·4	38·6	10·8	43·9	+5·2	40·1
March - -	29·900	60·2	25·2	35·0	49·0	32·5	16·5	40·3	−0·8	33·8
April - - -	29·616	73·6	28·1	45·5	57·7	38·9	18·8	47·7	+1·6	40·5
May - - -	29·628	74·8	31·8	43·0	66·3	41·3	19·0	49·9	−2·6	42·2
June - - -	29·857	84·7	39·4	45·3	70·9	49·2	21·7	59·5	+1·3	50·4
July - - -	29·926	90·2	44·7	45·5	77·0	52·5	24·5	63·8	+2·1	53·2
August - -	29·796	80·2	40·2	40·0	65·8	49·8	20·0	58·5	−2·4	50·8
September -	29·713	75·4	30·6	45·8	64·7	47·2	17·5	55·1	−1·4	50·0
October - -	29·530	59·9	31·5	28·4	52·4	40·1	12·3	46·1	−3·7	41·4
November - -	29·721	58·2	28·1	30·1	48·1	37·8	10·3	43·3	+1·0	40·5
December - -	30·031	50·2	23·3	26·9	42·9	34·0	8·9	38 9	−0·2	35·3
Means -	29·754	68·3	31·0	37·3	56·9	41·2	15·7	48·6	0·0	42 6

Table 63.—Quarterly Meteorological

Compiled by James Glaisher, Esq., F.R.S., from Tables

Winter . . Jan., Feb., March. Spring . . April, May, June. Summer . . July, Aug., Sept. Autumn . . Oct., Nov., Dec.	Temperature of Air. Mean.	Air. Diff. from Average of 113 Years.	Air. Diff. from Average of 43 Years.	Evaporation. Mean.	Evaporation. Diff. from Average of 43 Years.	Dew Point. Mean.	Dew Point. Diff. from Average of 13 Years.	Air—Daily Range. Mean.	Air—Daily Range. Diff. from Average of 43 Years.	Elastic Force of Vapour. Mean.	Elastic Force of Vapour. Diff. from Average of 43 Years.	Weight of Vapour in a Cubic Foot of Air. Mean.	Weight of Vapour in a Cubic Foot of Air. Diff. from Average of 43 Years.
1885.	°	°	°	°	°	°	°	°	°	in.	in.	grs.	grs.
YEAR -	48·6	0·0	−0·8	45·7	−0·8	42·6	−1·0	15·7	−0·2	·281	−·014	3·2	−0·2
Winter Quarter -	40·3	+1·5	+0·3	38·3	+0·2	35·3	+0·3	11·7	−0·1	·211	+·002	2·5	+0·1
Spring do. -	52·4	+0·1	−0·3	48·4	−0·7	44·4	−1·1	19·8	−0·1	·296	−·012	3·3	−0·2
Summer do. -	59·1	−0·6	−1·1	55·0	−1·4	51·3	−1·7	20·7	+1·0	·379	−·027	4·2	−0·3
Autumn do. -	42·8	−1·0	−1·7	41·1	−1·4	39·1	−1·6	10·5	−1·8	·240	−·018	2·8	−0·3

In this table + and − respectively signify that the numbers in the preceding columns are

Elements, Greenwich 1885.

GLAISHER, Esq., F.R.S.

Mean Elastic Force of Vapour.	Weight of Vapour in a Cubic Foot of Air.	Mean additional Weight required for Saturation.	Mean Degree of Humidity. Saturation = 100.	Mean Weight of a Cubic Foot of Air.	Relative Proportion of Wind. N.	E.	S.	W.	Mean Amount of Cloud.	Rain. Number of Days on which measured.	Amounts collected.	1885. Month.
in.	grs.	grs.		grs.							in.	
·191	2·3	0·3	88	555	4	14	9	4	7·9	15	1·42	January.
·248	2·9	0·4	86	543	2	4	9	13	7·3	19	2·34	February.
·194	2·3	0·7	78	554	8	11	5	7	6·3	8	1·50	March.
·212	2·9	0·9	77	541	7	11	5	7	5·9	9	2·05	April.
·249	3·0	1·0	76	538	3	4	11	13	6·3	19	2·10	May.
·386	4·1	1·6	72	532	6	13	6	8	5·5	7	1·67	June.
·406	4·5	2·0	69	530	4	11	4	10	5·4	5	0·50	July.
·371	4·2	1·3	76	533	3	8	5	10	6·9	10	1·92	August.
·331	4·0	0·9	88	534	5	4	9	12	6·8	21	3·73	September.
·261	3·1	0·5	84	541	9	6	5	11	7·7	23	3·41	October.
·252	2·9	0·4	90	547	4	13	5	8	7·7	17	2·63	November.
·203	2·5	0·2	87	558	7	5	8	11	7·6	13	1·13	December.
·281	3·2	0·9	81	542	64	104 Sums.	82	114	6·8 Mean	166 Sum	24·00 Sum	Means.

Elements, Greenwich, 1885.

furnished to the Registrar General by the Astronomer Royal.

Degree of Humidity. Mean.	Degree of Humidity. Diff. from Average of 43 Years.	Reading of Barometer. Mean.	Reading of Barometer. Diff. from Average of 43 Years.	Weight of a Cubic Foot of Air. Mean.	Weight of a Cubic Foot of Air. Diff. from Average of 43 Years.	Rain. Mean.	Rain. Diff. from Average of 43 Years.	Reading of Thermometer on Grass. Number of Nights it was At or below 30°.	Between 30° and 40°.	Above 40°.	Lowest Reading at Night.	Highest Reading at Night.	
		in.	in.	grs.	grs.	Sums. in.	in.	Sums.			°	°	1885.
80	−2	29·754	+0·018	542	0	24·00	−1·28	100	165	100	16·9	57·3	YEAR.
83	0	29·719	−0·047	551	−2	5·26	+0·26	46	37	7	16·9	47·5	Winter Quarter.
75	−3	29·700	−0·082	537	−1	5·82	+0·01	18	47	26	22·9	54·3	Spring do.
76	−2	29·885	+0·043	532	+2	5·55	−1·80	8	31	58	22·3	57·8	Summer do.
87	−1	29·761	+0·012	549	+2	7·37	+0·25	33	50	9	16·3	44·1	Autumn do.

Winter . . Jan., Feb., March.
Spring . . April, May, June.
Summer . . July, Aug., Sept.
Autumn . . Oct., Nov., Dec.

above or below the average to the extent of the quantities to which these signs are affixed.

TABLE 64.—**Population** of the **United Kingdom estimated** to the **middle** of **British Seas**, and of the **portions** of the **Army**,

YEAR.	UNITED KINGDOM.			ENGLAND AND WALES.		
	Persons.	Males.	Females.	Persons.	Males.	Females.
1801	15,902,322	7,748,246	8,154,076	9,060,993	4,404,490	4,656,503
1802	16,059,507	7,826,658	8,232,849	9,129,636	4,441,131	4,688,505
1803	16,254,224	7,921,956	8,332,268	9,234,649	4,494,127	4,740,522
1804	16,477,279	8,029,902	8,447,377	9,366,826	4,559,230	4,807,596
1805	16,715,637	8,145,199	8,570,438	9,513,111	4,631,137	4,881,974
1806	16,951,925	8,258,482	8,693,443	9,656,119	4,700,476	4,955,643
1807	17,184,902	8,370,728	8,814,174	9,794,594	4,768,221	5,026,373
1808	17,410,054	8,479,565	8,930,489	9,924,001	4,831,985	5,092,016
1809	17,639,472	8,588,409	9,051,063	10,056,421	4,895,182	5,161,239
1810	17,866,908	8,697,020	9,169,888	10,185,578	4,957,559	5,228,019
1811	18,103,492	8,811,499	9,291,993	10,322,592	5,025,212	5,297,380
1812	18,366,908	8,941,561	9,425,347	10,479,871	5,103,251	5,376,620
1813	18,644,377	9,082,277	9,562,100	10,649,743	5,191,211	5,458,532
1814	18,923,845	9,224,893	9,698,952	10,820,112	5,280,331	5,539,781
1815	19,218,341	9,374,727	9,843,614	11,004,012	5,375,916	5,623,096
1816	19,520,488	9,526,546	9,993,942	11,196,156	5,474,848	5,721,308
1817	19,814,027	9,673,857	10,140,170	11,377,841	5,568,195	5,809,646
1818	20,104,922	9,819,981	10,284,941	11,555,054	5,659,313	5,895,741
1819	20,388,744	9,964,535	10,424,209	11,725,379	5,747,842	5,975,537
1820	20,686,389	10,117,002	10,569,387	11,903,722	5,843,289	6,060,433
1821	21,007,386	10,278,540	10,728,846	12,105,614	5,946,821	6,158,793
1822	21,338,890	10,437,930	10,900,960	12,320,360	6,050,929	6,269,431
1823	21,666,344	10,596,147	11,070,197	12,529,518	6,153,157	6,376,361
1824	21,977,412	10,745,695	11,231,717	12,720,736	6,246,003	6,474,733
1825	22,281,164	10,891,074	11,390,090	12,903,059	6,333,955	6,569,104
1826	22,575,495	11,032,473	11,543,022	13,074,286	6,417,196	6,657,090
1827	22,872,049	11,173,727	11,698,322	13,247,277	6,500,546	6,746,731
1828	23,190,529	11,325,793	11,864,736	13,438,474	6,591,959	6,846,515
1829	23,504,943	11,475,573	12,029,370	13,625,045	6,681,424	6,943,621
1830	23,814,667	11,622,656	12,192,011	13,805,041	6,767,221	7,037,820
1831	24,135,422	11,776,491	12,358,931	13,994,460	6,859,085	7,135,375
1832	24,372,051	11,896,932	12,475,119	14,164,696	6,943,932	7,220,764
1833	24,602,698	12,012,203	12,590,495	14,328,471	7,023,322	7,305,149
1834	24,861,899	12,141,056	12,720,843	14,520,297	7,116,031	7,404,266
1835	25,133,468	12,275,028	12,858,440	14,724,063	7,213,625	7,510,438
1836	25,406,281	12,408,238	12,998,043	14,928,477	7,310,074	7,618,403
1837	25,650,426	12,527,350	13,123,076	15,103,778	7,392,191	7,711,587
1838	25,903,697	12,651,465	13,252,232	15,287,699	7,479,021	7,808,678
1839	26,200,106	12,796,609	13,403,497	15,514,255	7,586,593	7,927,662
1840	26,487,026	12,937,181	13,549,845	15,730,313	7,689,301	8,041,512
1841	26,751,199	13,065,536	13,685,663	15,928,492	7,784,883	8,144,609
1842	27,004,417	13,194,189	13,810,228	16,130,326	7,887,620	8,242,706
1843	27,255,699	13,321,297	13,934,402	16,332,228	7,990,370	8,341,858
1844	27,525,119	13,456,832	14,068,287	16,535,174	8,093,100	8,442,074
1845	27,776,364	13,582,614	14,193,750	16,739,136	8,195,776	8,543,360

each of the **Years 1801-87, exclusive** of the **Population** of the **Islands** in the **Navy, and Merchant Service Abroad.**

Scotland.*			Ireland.*			Year.
Persons.	Males.	Females.	Persons.	Males.	Females.	
1,625,000	751,998	873,002	5,216,329	2,591,758	2,624,571	1801
1,643,877	760,616	883,261	5,285,994	2,624,911	2,661,083	1802
1,662,981	769,341	893,640	5,356,594	2,658,488	2,698,106	1803
1,682,318	778,178	904,140	5,428,135	2,692,494	2,735,641	1804
1,701,890	787,126	914,764	5,500,636	2,726,936	2,773,790	1805
1,721,701	796,188	925,513	5,574,105	2,761,818	2,812,287	1806
1,741,750	805,361	936,389	5,648,558	2,797,146	2,851,412	1807
1,762,045	814,653	947,392	5,724,008	2,832,927	2,891,081	1808
1,782,587	824,063	958,524	5,800,464	2,869,164	2,931,300	1809
1,803,384	833,596	969,788	5,877,946	2,905,865	2,972,081	1810
1,824,434	843,250	981,184	5,956,466	2,943,037	3,013,429	1811
1,851,003	857,627	993,376	6,036,034	2,980,683	3,055,351	1812
1,877,966	872,255	1,005,711	6,116,668	3,018,811	3,097,857	1813
1,905,352	887,136	1,018,216	6,198,381	3,057,426	3,140,955	1814
1,933,141	902,275	1,030,866	6,281,188	3,096,536	3,184,652	1815
1,959,229	915,552	1,043,677	6,365,103	3,136,146	3,228,957	1816
1,986,045	929,399	1,056,646	6,450,141	3,176,263	3,273,878	1817
2,013,552	943,776	1,069,776	6,536,316	3,216,892	3,319,424	1818
2,041,720	958,652	1,083,068	6,623,645	3,258,041	3,365,604	1819
2,070,523	973,996	1,096,527	6,712,144	3,299,717	3,412,427	1820
2,099,945	989,793	1,110,152	6,801,827	3,341,926	3,459,901	1821
2,125,822	1,002,327	1,123,495	6,892,708	3,384,674	3,508,034	1822
2,152,017	1,015,019	1,136,998	6,984,809	3,427,971	3,556,838	1823
2,178,536	1,027,872	1,150,664	7,078,140	3,471,820	3,606,320	1824
2,205,383	1,040,889	1,164,494	7,172,722	3,516,230	3,656,492	1825
2,232,639	1,054,068	1,178,571	7,268,570	3,561,209	3,707,361	1826
2,259,072	1,066,418	1,192,654	7,365,700	3,606,763	3,758,937	1827
2,287,924	1,080,935	1,206,989	7,464,131	3,652,899	3,811,232	1828
2,316,020	1,094,524	1,221,496	7,563,878	3,699,625	3,864,253	1829
2,344,662	1,108,485	1,236,177	7,664,964	3,746,950	3,918,014	1830
2,373,561	1,122,626	1,251,035	7,767,401	3,794,880	3,972,521	1831
2,397,777	1,134,485	1,263,292	7,809,578	3,818,515	3,991,063	1832
2,422,239	1,146,585	1,275,654	7,851,988	3,842,296	4,009,692	1833
2,446,968	1,158,798	1,288,170	7,894,634	3,866,227	4,028,407	1834
2,471,889	1,171,097	1,300,792	7,937,516	3,890,306	4,047,210	1835
2,497,167	1,183,629	1,313,538	7,980,637	3,914,535	4,066,102	1836
2,522,653	1,196,245	1,326,408	8,023,995	3,938,914	4,085,081	1837
2,548,402	1,208,997	1,339,405	8,067,596	3,963,447	4,104,149	1838
2,574,413	1,221,884	1,352,529	8,111,438	3,988,132	4,123,306	1839
2,600,692	1,234,910	1,365,782	8,155,521	4,012,970	4,142,551	1840
2,621,854	1,242,689	1,379,165	8,199,853	4,037,964	4,161,889	1841
2,653,165	1,258,690	1,394,475	8,220,926	4,047,879	4,173,047	1842
2,683,639	1,274,223	1,409,416	8,239,832	4,056,704	4,183,128	1843
2,713,318	1,289,265	1,424,053	8,276,627	4,074,467	4,202,160	1844
2,742,167	1,303,795	1,438,372	8,295,061	4,083,043	4,212,018	1845

* The Estimates for Scotland and Ireland have been supplied by the Registrars General for those parts of the United Kingdom.

TABLE 64. (*continued*).—**Population of the United Kingdom estimated to the middle British Seas, and of the portions of the Army;**

YEAR.	UNITED KINGDOM.			ENGLAND AND WALES.		
	Persons.	Males.	Females.	Persons.	Males.	Females.
1846	28,002,094	13,694,941	14,307,153	16,944,092	8,298,360	8,645,732
1847	27,972,537	13,675,994	14,296,543	17,150,018	8,400,820	8,749,198
1848	27,820,088	13,593,648	14,226,440	17,356,882	8,503,116	8,853,766
1849	27,669,579	13,512,837	14,156,742	17,564,656	8,605,212	8,959,444
1850	27,523,694	13,436,128	14,087,566	17,773,324	8,707,074	9,066,250
1851	27,393,337	13,369,095	14,024,242	17,982,849	8,808,662	9,174,187
1852	27,448,257	13,394,542	14,053,715	18,193,206	8,909,938	9,283,268
1853	27,542,588	13,441,288	14,101,300	18,404,368	9,010,866	9,393,502
1854	27,658,704	13,496,584	14,162,120	18,616,310	9,111,410	9,504,900
1855	27,821,730	13,574,202	14,247,528	18,829,000	9,211,528	9,617,472
1856	28,011,034	13,661,616	14,349,418	19,042,412	9,311,182	9,731,230
1857	28,188,280	13,739,458	14,448,822	19,256,516	9,410,334	9,846,182
1858	28,389,770	13,828,357	14,561,413	19,471,291	9,508,949	9,962,342
1859	28,590,224	13,915,802	14,674,422	19,686,701	9,606,982	10,079,719
1860	28,778,411	13,997,137	14,781,274	19,902,713	9,704,394	10,198,319
1861	28,977,133	14,086,431	14,890,702	20,119,314	9,801,152	10,318,162
1862	29,243,610	14,218,788	15,024,822	20,371,013	9,923,272	10,447,741
1863	29,470,969	14,329,606	15,141,363	20,625,855	10,046,909	10,578,946
1864	29,680,437	14,431,943	15,248,494	20,883,889	10,172,089	10,711,800
1865	29,925,177	14,552,746	15,372,431	21,145,151	10,298,826	10,846,325
1866	30,147,755	14,656,115	15,491,640	21,409,684	10,427,146	10,982,538
1867	30,409,132	14,781,924	15,627,208	21,677,525	10,557,066	11,120,459
1868	30,689,977	14,917,163	15,772,814	21,948,713	10,688,600	11,260,113
1869	30,978,278	15,056,678	15,921,600	22,223,299	10,821,775	11,401,524
1870	31,256,535	15,189,549	16,066,986	22,501,316	10,956,608	11,544,708
1871	31,555,694	15,331,177	16,224,517	22,788,594	11,092,620	11,695,974
1872	31,874,183	15,485,219	16,388,964	23,096,495	11,242,495	11,854,000
1873	32,177,550	15,630,140	16,547,410	23,408,556	11,394,394	12,014,162
1874	32,501,517	15,788,489	16,713,028	23,724,834	11,548,346	12,176,488
1875	32,838,758	15,957,608	16,881,150	24,045,385	11,704,378	12,341,007
1876	33,199,994	16,138,194	17,061,800	24,370,287	11,862,519	12,507,748
1877	33,575,941	16,325,250	17,250,691	24,699,539	12,022,796	12,676,743
1878	33,943,773	16,508,370	17,435,403	25,033,259	12,185,238	12,848,021
1879	34,302,557	16,687,367	17,615,190	25,371,489	12,349,875	13,021,614
1880	34,622,930	16,844,178	17,778,752	25,714,288	12,516,737	13,197,551
1881	34,952,204	17,005,692	17,946,512	26,061,736	12,682,383	13,379,353
1882	35,297,114	17,173,950	18,123,164	26,413,861	12,853,737	13,560,124
1883	35,611,770	17,328,684	18,283,086	26,770,744	13,027,407	13,743,337
1884	35,961,663	17,501,448	18,460,215	27,132,449	13,203,423	13,929,026
1885	36,331,119	17,684,167	18,646,952	27,499,041	13,381,817	14,117,224
1886	36,707,418	17,870,433	18,836,985	27,870,586	13,562,621	14,307,965
1887	—	—	—	28,247,151	13,745,868	14,501,283

of each of the **Years 1801–87, exclusive** of the **Population** of the **Islands** in the **Navy**, and **Merchant Service Abroad.**

Scotland.*			Ireland.*			Year.
Persons.	Males.	Females.	Persons.	Males.	Females.	
2,770,154	1,317,792	1,452,362	8,287,848	4,078,789	4,209,059	1846
2,797,245	1,331,236	1,466,009	8,025,274	3,943,938	4,081,336	1847
2,823,406	1,344,105	1,479,301	7,639,800	3,746,427	3,893,373	1848
2,848,609	1,356,381	1,492,228	7,256,314	3,551,244	3,705,070	1849
2,872,821	1,368,045	1,504,776	6,877,549	3,361,009	3,516,540	1850
2,896,015	1,379,080	1,516,935	6,514,473	3,181,353	3,333,120	1851
2,918,162	1,389,469	1,528,693	6,336,889	3,095,135	3,241,754	1852
2,939,236	1,399,196	1,540,040	6,198,984	3,031,226	3,167,758	1853
2,959,211	1,408,246	1,550,965	6,083,183	2,976,928	3,106,255	1854
2,978,065	1,416,606	1,561,459	6,014,665	2,946,068	3,068,597	1855
2,995,771	1,424,261	1,571,510	5,972,851	2,926,173	3,046,678	1856
3,012,310	1,431,200	1,581,110	5,919,454	2,897,924	3,021,530	1857
3,027,665	1,437,414	1,590,251	5,890,814	2,881,994	3,008,820	1858
3,041,812	1,442,890	1,598,922	5,861,711	2,865,930	2,995,781	1859
3,054,738	1,447,622	1,607,116	5,820,960	2,845,131	2,975,839	1860
3,069,404	1,453,496	1,615,908	5,788,415	2,831,783	2,956,632	1861
3,097,009	1,468,180	1,628,829	5,775,588	2,827,336	2,948,252	1862
3,126,879	1,483,008	1,643,871	5,718,235	2,799,689	2,918,546	1863
3,156,021	1,497,988	1,658,033	5,640,527	2,761,866	2,878,661	1864
3,185,437	1,513,120	1,672,317	5,594,589	2,740,800	2,853,789	1865
3,215,129	1,528,404	1,686,725	5,522,942	2,700,565	2,822,377	1866
3,245,098	1,543,843	1,701,255	5,486,509	2,681,015	2,805,494	1867
3,275,350	1,559,438	1,715,912	5,465,914	2,669,125	2,796,789	1868
3,305,885	1,575,190	1,730,696	5,449,094	2,659,713	2,789,381	1869
3,336,707	1,591,101	1,745,606	5,418,512	2,641,840	2,776,672	1870
3,368,921	1,607,775	1,761,146	5,398,179	2,630,782	2,767,397	1871
3,404,798	1,626,461	1,778,337	5,372,890	2,616,263	2,756,627	1872
3,441,056	1,645,361	1,795,695	5,327,938	2,590,385	2,737,553	1873
3,477,704	1,664,480	1,813,224	5,298,979	2,575,663	2,723,316	1874
3,514,744	1,683,821	1,830,923	5,278,629	2,569,409	2,709,220	1875
3,552,183	1,703,388	1,848,795	5,277,544	2,572,287	2,705,257	1876
3,590,022	1,723,180	1,866,842	5,286,380	2,579,274	2,707,106	1877
3,628,268	1,743,204	1,885,064	5,282,246	2,579,923	2,702,318	1878
3,665,443	1,762,787	1,902,656	5,265,625	2,574,705	2,690,920	1879
3,705,994	1,783,950	1,922,044	5,202,648	2,543,491	2,659,157	1880
3,745,485	1,804,680	1,940,805	5,144,993	2,518,629	2,626,354	1881
3,785,400	1,825,650	1,959,750	5,097,353	2,494,563	2,602,790	1882
3,825,744	1,846,864	1,978,880	5,015,282	2,454,413	2,560,869	1883
3,866,521	1,868,325	1,998,196	4,962,693	2,429,700	2,532,993	1884
3,907,736	1,890,035	2,017,701	4,924,342	2,412,315	2,512,027	1885
3,949,393	1,911,997	2,037,396	4,887,439	2,395,815	2,491,624	1886
3,991,499	1,934,215	2,057,284	—	—	—	1887

* The Estimates for Scotland and Ireland have been supplied by the Registrars General for those parts of the United Kingdom.

Emigration from the United Kingdom.

(From Returns issued by the Board of Trade.)

Table 65.—Numbers and Destinations of Emigrants (including Foreigners), 1871–85.

Year.	North American Colonies.	United States.	Australian Colonies and New Zealand.	All other Places.	Total.
1871	32,671	196,843	12,227	8,694	252,435
1872	32,265	233,747	15,876	13,385	295,213
1873	37,208	233,073	26,428	13,903	310,612
1874	25,450	148,161	53,958	13,445	241,014
1875	17,378	105,046	35,525	15,860	173,809
1876	12,327	75,533	33,191	17,171	138,222
1877	9,289	64,027	31,071	15,584	119,971
1878	13,836	81,557	37,214	15,056	147,663
1879	22,509	134,590	42,178	17,886	217,163
1880	29,340	257,274	25,438	20,242	332,294
1881	34,561	307,973	24,093	25,887	392,514
1882	53,475	295,539	33,604	25,670	413,288
1883	53,566	252,226	73,017	18,348	397,157
1884	37,043	203,519	45,944	17,395	303,901
1885	22,928	184,470	40,689	16,298	264,385

Table 66.—Numbers and Destinations of Emigrants of English Origin, 1871–85.

Year.	North American Colonies.	United States.	Australian Colonies and New Zealand.	All other Places.	Total.
1871	18,285	71,926	7,960	4,281	102,452
1872	16,691	82,339	11,611	7,549	118,190
1873	19,433	78,968	18,814	6,123	123,343
1874	15,224	56,385	36,555	8,323	116,490
1875	9,044	43,867	20,749	10,880	84,540
1876	6,227	34,612	20,582	11,975	73,396
1877	6,009	28,074	19,485	10,143	63,711
1878	7,957	32,099	23,055	9,212	72,323
1879	13,965	52,402	26,366	11,542	104,275
1880	13,541	69,081	15,176	14,047	111,845
1881	17,164	90,527	15,704	16,581	139,976
1882	27,763	94,599	24,345	16,285	163,992
1883	27,995	93,392	50,201	11,648	183,236
1884	23,463	88,324	30,967	9,906	147,660
1885	14,817	73,789	28,380	9,274	126,260

TABLE 67.—**Changes** in the **Constitution** of **Registration Districts** and **Sub-districts** during the Year **1885.**

N.B.—(1.) The Name of the District is in SMALL CAPITALS, that of the Sub-district in *Italics*.
(2.) The Populations quoted are the Numbers enumerated at the Census of 1881.

No. of District.	NAME OF DISTRICT.	Date of Change.	Nature of Change.
		1885.	
15	KENSINGTON - -	1 January -	The civil parish of Paddington (*St. Mary Paddington* and *St. John Paddington* sub-districts, aggregate population 107,218) was constituted a Superintendent Registrar's district.
119	READING - -	1 February -	The sub-districts of *St. Lawrence* and *St. Giles* were united under the name of *St. Giles* (aggregate population 26,232).
148	AYLESBURY - -	1 October -	The sub-district of *Aylesbury* was dissolved: the parishes of Aston-Sandford, Dinton, Hartwell, and Stone (aggregate population 2,291) were added to the *Haddenham* sub-district: and the parish of Aylesbury (population 7,795) was added to *Aston Clinton* sub-district. The parish of Wingrave-with-Rowsham (population 903) was transferred from the *Aston Clinton* sub-district to the *Waddesdon* sub-district. The name of the *Aston Clinton* sub-district was at the same time altered to that of *Aylesbury*.
243	MALMESBURY - -	1 October -	Part of the parish of St. Paul Malmesbury (population 1,330) was transferred from *Malmesbury Eastern* sub-district to *Malmesbury Western* sub-district. Parts of the parishes of Charlton, Crudwell, and Hankerton (aggregate population 368) were transferred from *Malmesbury Western* sub-district to *Malmesbury Eastern* sub-district.
333	STOW-ON-THE-WOLD -	1 June -	The parish of Bledington (population 367) was transferred from *Bourton-on-the-Water* sub-district to *Stow-on-the-Wold* sub-district.
378	MARTLEY - -	1 October -	Part of the parish of Hallow (designated South Hallow civil parish by the Worcester Extension Act of 1885, population 509) was transferred from the *Holt* sub-district of MARTLEY to the *South* sub-district of WORCESTER (379 : 1).
379	WORCESTER - -	1 October -	*See* MARTLEY (378) and DROITWITCH (383).
382	PERSHORE - -	1 June -	The sub-districts of *Upton Snodsbury* and *Pershore* were united under the name of *Pershore* (aggregate population 9,732).
383	DROITWICH - -	1 October -	Part of the parish of Claines (designated South Claines civil parish by the Worcester Extension Act of 1885, population 8,582) was transferred from the *Claines* sub-district of DROITWITCH to the *North* sub-district of WORCESTER (379 : 2).
396	STRATFORD-ON-AVON -	2 October -	The parishes of Charlecote, Fulbrook, and Hampton Lucy (aggregate population 754) were transferred from the *Wootton Wawen* sub-district to the *Wellesbourne* sub-district.
431	NOTTINGHAM - -	1 February -	The sub-districts of *St. Mary* and *Exchange* were united under the name of *Exchange* (aggregate population 24,272).

TABLE 67 (*continued*).—**Changes** in the **Constitution** of **Registration Districts** and **Sub-districts** during the Year **1885.**

No. of District.	NAME OF DISTRICT.	Date of Change.	Nature of Change.
		1885.	
431	NOTTINGHAM - -	1 April -	The sub-districts of *Snenton* and *Exchange* were united under the name of *Exchange* (aggregate population 40,295).
455	WEST DERBY - -	1 May -	The sub-district of *Everton* was divided into two sub-districts, viz., *South Everton* (population 65,044 and *North Everton* population 44,768).
474	BLACKBURN - -	1 October -	The sub-district of *Blackburn* was divided into two sub-districts, viz., *Blackburn Northern* (population 50,833) and *Blackburn Southern* (population 41,105).
630*a*	ANGLESEY - - -	1 January -	The district of ANGLESEY was divided into two Superintendent Registrar's districts, viz., the ANGLESEY district consisting of the sub-districts of *Llangefni, Amlwch,* and *Llandyfrydog,* and that of HOLYHEAD consisting of the sub-districts of *Bryngwran, Llanddausaint,* and *Holyhead.*
630*b*	HOLYHEAD - -	30 April -	The parishes of Bodewryd and Rhosbeirio (aggregate population 68) were transferred from the *Llanddausaint* sub-district of HOLYHEAD to the *Llandyfrydog* sub-district of ANGLESEY.

Under the provisions of "The Divided Parishes and Poor Law Amendment Act, 1876," changes were made on the 24th March 1885 in the constitution of the following Districts, viz.:—ROMSEY (99), ABINGDON (115), BERKHAMPSTEAD (139), WYCOMBE (142), AYLESBURY (143), NEWPORT PAGNELL (145), HEADINGTON (149), OXFORD (150), BANBURY (155), BRACKLEY (156), QUNDLE (166), *ST. IVES (169), WOBURN (174), LEIGHTON BUZZARD (175), *CAMBRIDGE (179), LINTON (180), ELY (182), WISBECH (185), HALSTEAD (198), RISBRIDGE (202), SUDBURY (203), COSFORD (204), HOXNE (210), BLYTHING (216), WANGFORD (217), *SMALLBURGH (221), DEPWADE (230), KING'S LYNN (237), DOWNHAM (238), CALNE (245), DEVIZES (247), BRADFORD-ON-AVON (249), WARMINSTER (251), PEWSEY (252), AMESBURY (253), ALDERBURY (254), *TISBURY (256), MERE (257), DORCHESTER (265), SHERBORNE (266), BEAMINSTER (267), AXMINSTER (269), HONITON (270), ST. THOMAS (271), NEWTON ABBOT (273); OKEHAMPTON (281), CREDITON (282), SOUTH MOLTON (284), *BARNSTAPLE (285), TORRINGTON (286), BIDEFORD (287), LAUNCESTON (291), WILLITON (303), TAUNTON (306), BRIDGWATER (307), LANGPORT (308), CHARD (309), YEOVIL (310), WINCANTON (311), FROME (312), SHEPTON MALLET (313), WELLS (314), AXBRIDGE (315), BEDMINSTER (319), BARTON REGIS (321), CHIPPING SODBURY (322), GLOUCESTER (327), WHEATENHURST (328), STROUD (329), CHELTENHAM (335), LEDBURY (337), ROSS (338), HEREFORD (339), CLEOBURY MORTIMER (347), *ATCHAM (351), NEWPORT (358), STAFFORD (359), BURTON-ON-TRENT (367), LICHFIELD (369), MARTLEY (378), ATHERSTONE (389), LUTTERWORTH (400), BLABY (403), *HINCKLEY (404), MARKET BOSWORTH (405), ASHBY-DE-LA-ZOUCH (406), LOUGHBOROUGH (407), *LEICESTER (409), UPPINGHAM (412), GAINSBOROUGH (426), EAST RETFORD (427), WORKSOP (428), NEWARK (433), CHESTERFIELD (439), CHESTER (450), *WARRINGTON (459), WETHERBY (490), LEEDS (501), ROTHERHAM (510), DONCASTER (511), THORNE (512), GOOLE (513), DURHAM (549), CHESTER-LE-STREET (552), MONMOUTH (581), *NEATH (590), *CARMARTHEN (597), *HAY, (610), and WREXHAM (618).

* In these cases the limits of the sub-districts only are affected.

INTERNATIONAL VITAL STATISTICS.

TABLE **68.—Persons Married, Births,** and **Deaths** per **1000** of the **Population,** in the UNITED KINGDOM and in OTHER EUROPEAN STATES.

(Tabulated from returns furnished by the authorities of the various States.)

YEAR.	ENGLAND AND WALES.	SCOTLAND.	IRELAND.	DENMARK.	NORWAY.	SWEDEN.	AUSTRIA.	HUNGARY.	SWITZERLAND.	GERMAN EMPIRE.	PRUSSIA.	THE NETHERLANDS.	BELGIUM.	FRANCE.	ITALY.
MARRIAGE-RATE.															
Average in the 20 years 1861-80	16·4	14·2	9·8 (17yrs.)	15·3	14·5 (10yrs.)	13·4	17·1	20·6 (15 yrs)	15·1 (13 yrs)	17·4 (9 yrs.)	17·2	16·2	14·6	15·8	15·2 (18 yrs)
1866	17·5	14·7	10·8	16·8	—	13·4	13·0	16·3	—	—	15·6	16·7	15·7	16·0	11·3
1867	16·5	13·9	10·7	15·3	—	12·2	19·3	20·8	—	—	13·6	16·6	15·6	15·7	13·5
1868	16·1	13·3	10·0	14·6	—	10·9	18·3	27·3	13·4	—	17·7	15·3	14·6	15·7	14·4
1869	15·9	13·4	10·0	14·7	—	11·3	20·7	22·0	14·4	—	17·9	15·4	14·8	16·5	16·0
1870	16·1	14·3	10·6	14·7	—	13·1	19·5	19·6	14·0	—	14·9	15·9	13·9	12·1	14·6
1871	16·7	14·3	10·7	14·6	13·3	13·0	18·9	20·8	14·6	—	15·9	15·0	14·7	14·4	14·0
1872	17·4	15·1	10·0	15·0	14·0	13·9	18·6	21·5	15·7	20·6	20·6	16·5	15·5	19·5	15·0
1873	17·6	15·5	9·6	16·2	14·5	14·6	18·5	22·6	15·2	20·0	20·2	17·1	15·5	17·7	15·9
1874	17·0	15·2	9·2	16·4	15·3	14·3	18·1	21·4	16·6	19·1	19·3	16·3	15·1	16·6	15·3
1875	16·7	14·8	9·1	17·0	15·7	14·0	17·1	21·8	17·9	18·2	18·0	16·7	14·5	16·4	16·8
1876	16·5	15·0	9·9	17·1	15·4	14·1	16·5	19·8	16·2	17·0	17·1	16·5	14·3	15·8	16·3
1877	15·7	14·4	9·3	16·1	15·1	13·7	15·0	18·2	15·7	16·0	16·3	16·2	13·7	15·1	15·4
1878	15·2	13·4	9·5	14·8	14·6	12·9	15·2	18·7	14·7	15·4	15·7	15·5	13·4	15·1	14·3
1879	14·4	12·8	8·7	14·7	13·5	12·6	15·3	20·5	13·8	15·0	15·4	15·3	13·5	15·1	15·0
1880	14·9	13·2	7·8	15·2	13·3	12·6	15·2	18·2	13·7	15·0	15·3	15·0	14·1	14·9	13·8
1881	15·1	13·9	8·5	15·6	12·8	12·4	16·0	19·8	13·6	14·9	15·2	14·6	14·1	15·0	16·2
1882	15·5	14·1	8·6	15·4	13·4	12·7	16·4	20·3	13·5	15·4	15·7	14·3	13·9	14·8	15·7
1883	15·4	14·0	8·5	15·4	13·2	12·8	15·7	20·5	13·6	15·4	15·8	14·2	13·5	15·0	16·0
1884	15·1	13·5	9·1	15·6	13·7	13·1	15·7	20·1	13·6	15·7	16·1	14·4	13·5	15·3	16·4
1885	14·4	12·9	8·6	15·1	13·3	13·3	15·2	—	13·8	15·8	16·3	12·2	13·6	14·9	15·8
BIRTH-RATE.															
Average in the 20 years 1861-80	35·3	34·9	26·2 (17yrs.)	31·2	30·8 (10 yrs.)	30·9	39·7	42·8 (15 yrs)	30·6 (11 yrs)	39·6 (9 yrs.)	38·6	35·8	31·8	25·9	37·1 (18 yrs)
1866	35·2	35·4	26·2	32·2	—	33·1	38·7	42·1	—	—	39·3	35·4	32·7	26·4	38·9
1867	35·4	35·1	26·0	30·5	—	30·8	37·4	38·8	—	—	36·9	35·4	32·1	26·4	36·6
1868	35·8	35·3	26·8	31·2	—	27·5	38·7	42·4	—	—	36·9	34·9	31·5	25·7	35·4
1869	34·8	34·3	26·7	29·5	—	28·2	40·2	42·6	—	—	37·9	34·3	31·6	25·7	37·2
1870	35·2	34·6	27·7	30·5	—	28·3	40·5	41·7	29·8	—	38·5	36·1	32·3	25·5	36·8
1871	35·0	34·5	28·1	30·2	29·2	30·4	39·8	43·0	29·0	—	38·8	35·4	31·0	22·6	37·0
1872	35·8	34·9	27·8	30·3	29·7	30·0	40·0	41·0	29·8	39·5	39·7	36·9	32·3	26·8	37·9
1873	35·4	34·8	27·1	30·8	29·9	30·8	40·9	42·2	29·7	39·7	39·4	34·2	32·5	26·1	38·4
1874	36·0	35·6	26·6	30·9	30·7	30·9	40·7	42·7	30·4	40·1	40·0	36·4	32·6	26·2	38·9
1875	35·4	35·2	26·1	31·9	31·2	31·0	40·9	45·0	31·8	40·6	40·5	36·5	32·5	26·0	37·8
1876	36·4	35·6	26·4	32·6	31·8	30·8	41·0	45·6	32·8	40·8	40·8	37·1	33·2	24·2	39·2
1877	36·0	35·3	26·2	31·8	31·8	31·1	39·7	43·8	32·0	40·1	39·9	36·5	32·3	25·5	36·9
1878	35·6	34·9	25·1	31·7	31·1	29·8	39·5	42·8	31·3	38·9	38·9	36·1	31·5	25·2	34·0
1879	34·7	34·3	25·2	32·0	32 0	30·5	40·3	45·3	30·5	38·9	39·2	36·6	31·5	25·0	37·6
1880	34·3	33·6	24·7	31·8	30·7	29·4	39·7	42·0	29·6	37·6	37·7	35·5	31·1	24·5	33·6
1881	33·9	33·7	24·5	32·3	30·0	29·1	38·7	43·7	29·8	37·1	36·8	35·0	31·4	24·9	33·0
1882	33·7	33·3	24·1	32·4	30·9	29·4	38·9	44·6	28·3	37·3	37·4	35·3	31·2	24·8	37·1
1883	33·3	32·5	23·6	31·8	30·9	28·9	38·2	45·3	28·4	36·7	36·9	34·3	30·5	24·8	37·1
1884	33·4	33·4	24·0	33·4	31·0	30·0	38·4	46·0	28·1	37·3	37·4	34·9	30·5	24·8	38·7
1885	32·5	32·8	23·5	32·6	31·3	29·6	37·4	—	27·5	37·1	37·6	34·4	29·9	24·8	38·1
DEATH-RATE.															
Average in the 20 years 1861-80	21·9	21·9	17·5 (17yrs.)	19·7	16·9 (10yrs.)	19·2	31·1	33·7 (15 yrs)	23·6 (11 yrs)	26·9 (9 yrs.)	26·8	24·7	22·8	23·6	30·0 (18 yrs)
1866	23·4	22·2	16·7	20·9	—	20·0	40·9	38·9	—	—	34·1	28·8	31·3	23·2	29·1
1867	21·7	21·3	16·8	20·0	—	19·6	29·2	33·5	—	—	25·6	23·7	21·6	22·7	34·2
1868	21·8	21·2	15·8	19·3	—	21·0	28·5	33·8	—	—	27·4	24·9	21·7	24·1	30·6
1869	22·3	23·0	16·4	19·1	—	22·3	28·9	32·0	—	—	26·1	22·9	21·8	23·5	27·9
1870	22·9	22·2	16·7	19·1	—	19·8	29·3	32·6	23·8	—	27·5	25·8	23·8	28·3	29·
1871	22·6	22·2	16·4	19·5	16·9	17·2	29·9	30·0	27·7	—	28·8	29·5	28·5	31·8	30·0
1872	21·3	22·3	18·1	18·4	16·6	16·3	32·7	42·3	22·2	29·0	29·3	23·9	20·2	22·0	30·8
1873	21·0	22·4	18·3	18·6	16·9	17·2	35·1	65·1	22·7	28·3	27·9	24·2	21·5	23·3	30·1
1874	22·2	23·2	17·3	20·0	18·2	20·3	31·7	42·6	22·3	26·7	25·7	22·7	20·5	21·4	30·4
1875	22·7	23·3	18·5	21·0	18·8	20·3	30·0	37·0	24·6	27·6	26·4	25·6	22·7	23·1	30·8
1876	20·9	20·9	17·3	19·7	18·0	19·6	29·8	35·0	24·1	26·3	25·5	23·5	21·9	22·6	28·8
1877	20·3	20·6	17·5	18·7	16·9	18·7	31·6	36·3	23·5	26·4	25·6	22·2	21·1	21·6	28·2
1878	21·6	21·2	18·6	18·5	15·8	18·1	31·6	37·6	23·3	26·2	25·9	23·0	21·5	22·6	28·9
1879	20·7	20·0	19·6	19·8	15·0	16·9	29·9	36·4	22·6	25·6	24·8	22·5	21·9	23·5	29·9
1880	20·6	20·5	19·8	20·4	15·9	18·1	29·7	38·6	21·9	26·0	25·4	23·5	22·3	22·8	30·5
1881	18·9	19·3	17·5	18·3	16·8	17·7	30·6	35·6	22·4	25·5	24 8	21·5	20·9	22·0	27·6
1882	19·6	18·3	17·4	19·3	18·4	17·4	30·8	36·6	21·9	25·8	25·3	20·7	20·2	22·2	27·5
1883	19·5	20·1	19·2	18·4	17·1	17·3	30·1	32·6	20·3	25·9	25 5	21·8	20·8	22·2	27·5
1884	19·6	19·4	17·6	18·4	16·4	17·5	29·2	31·4	20·1	24·6	25·5	22·2	20·9	22·2	26·7
1885	19·0	19·1	18·4	17·9	16·4	17·8	29·9	—	21·1	25·7	25·7	21·0	20·1	22·0	26·6

NOTE.—Explanations of the causes of excessive rates of mortality in different years will be found in the following Tables relating to the several European States.

TABLE 69.—ENGLAND AND WALES. **Population, Marriages, Births,** and **Deaths, 1853–85.**

YEAR.	NUMBERS.					PROPORTION PER 1000 OF THE POPULATION.		
	ESTIMATED POPULATION, in the middle of each Year.	MARRIAGES.	PERSONS MARRIED.	BIRTHS. Exclusive of Still-born.	DEATHS. Exclusive of Still-born.	PERSONS MARRIED.	BIRTHS.	DEATHS.
1853	18,404,368	164,520	329,040	612,391	421,007	17·9	33·3	22·9
1854	18,616,310	159,227	319,454	634,405	437,905	17·2	34·1	23·5
1855	18,820,000	152,113	304,226	635,043	425,703	16·2	33·7	22·6
1856	19,042,412	159,337	318,674	657,453	390,506	16·7	34·4	20·5
1857	19,256,516	159,097	318,194	663,071	410,815	16·5	34·4	21·8
1858	19,471,291	156,070	342,140	655,481	449,656	16·0	33·7	23·1
1859	19,686,701	167,723	335,446	689,881	440,781	17·0	35·0	22·4
1860	19,902,713	170,156	340,312	684,048	422,721	17·1	34·3	21·2
1861*	20,119,314	163,706	327,412	696,496	435,114	16·3	34·6	21·6
1862	20,371,013	164,930	328,860	712,084	436,566	16·1	35·0	21·4
1863	20,625,855	173,510	347,020	727,417	473,837	16·8	35·3	23·0
1864	20,883,889	180,387	360,774	740,275	495,531	17·2	35·4	23·7
1865	21,145,151	185,474	370,948	748,069	490,000	17·5	35·4	23·2
1866	21,409,684	187,276	375,552	753,876	500,689	17·5	35·2	23·4
1867	21,677,525	179,154	358,308	768,349	471,073	16·5	35·4	21·7
1868	21,948,713	176,962	353,924	786,858	480,622	16·1	35·8	21·8
1869	23,223,299	176,970	353,940	773,381	494,826	15·9	34·8	22·3
1870	22,501,316	181,655	363,310	792,787	515,329	16·1	35·2	22·9
1871*	22,788,594	190,312	380,224	797,428	514,879	16·7	35·0	22·6
1872	23,096,495	201,267	402,534	825,907	493,265	17·4	35·8	21·3
1873	23,408,536	205,615	411,230	829,778	492,520	17·6	35·4	21·0
1874	23,724,834	202,010	404,020	854,956	526,632	17·0	36·0	22·2
1875	24,045,385	201,212	402,424	850,607	546,453	16·7	35·4	22·7
1876	24,370,267	201,874	403,748	887,968	510,315	16·5	36·4	20·9
1877	24,699,539	194,252	388,504	888,209	500,496	15·7	36·0	20·3
1878	25,033,259	190,054	380,108	891,806	532,872	15·2	35·6	21·6
1879	25,371,489	182,032	364,164	880,389	526,255	14·4	34·7	20·7
1880	25,714,288	191,965	383,930	881,648	528,624	14·9	34·3	20·6
1881*	26,061,736	197,200	394,580	883,642	491,985	15·1	33·9	18·9
1882	26,413,861	204,495	408,810	889,014	516,654	15·5	33·7	19·6
1883	26,770,744	206,384	412,768	890,722	522,997	15·4	33·3	19·5
1884	27,132,449	204,301	408,602	908,750	530,828	15·1	33·4	19·6
1885	27,499,041	197,745	395,490	894,270	522,750	14·4	32·5	19·0

* Census year.

TABLE 70.—SCOTLAND. **Population, Marriages, Births,** and **Deaths, 1855–85.**

(Compiled from the Reports of the Registrar-General for Scotland.)

YEAR.	NUMBERS.					PROPORTION PER 1000 OF THE POPULATION.		
	ESTIMATED POPULATION, in the middle of each Year.	MARRIAGES.	PERSONS MARRIED.	BIRTHS. Exclusive of Still-born.	DEATHS. Exclusive of Still-born.	PERSONS MARRIED.	BIRTHS.	DEATHS.
1855	2,978,065	19,680	39,360	93,849	62,004	13·2	31·5	20·8
1856	2,995,771	20,740	41,480	101,821	58,529	13·8	34·0	19·5
1857	3,012,310	21,369	42,738	103,415	61,906	14·2	34·3	20·6
1858	3,027,665	19,655	39,310	104,043	63,559	13·0	34·4	21·0
1859	3,041,812	21,201	42,402	106,543	61,714	13·9	35·0	20·3
1860	3,054,738	21,225	42,450	105,629	68,170	13·9	35·6	22·3
1861*	3,069,404	20,896	41,792	107,009	62,341	13·6	34·9	20·3
1862	3,097,009	20,597	41,194	107,066	67,195	13·3	34·6	21·7
1863	3,126,879	22,234	44,468	109,341	71,481	14·3	35·0	22·9
1864	3,156,021	22,725	45,450	112 333	74,416	14·4	35·6	23·6
1865	3,185,437	23,611	47,222	113,070	70,891	14·8	35·5	22·3
1866	3,215,129	23,688	47,376	113,667	71,348	14·7	35·4	22·2
1867	3,245,098	22,618	45,236	114,014	69,067	13·9	35·1	21·3
1868	3,275,350	21,855	43,710	115,514	69,416	13·3	35·3	21·2
1869	3,305,885	22,144	44,288	113,354	75,875	13·4	34·3	23·0
1870	3,336,707	23,854	47,708	115,390	74,165	14·3	34·6	22·2
1871*	3,368,921	24,019	48,038	116,128	74,712	14·3	34·5	22·2
1872	3,404,798	25,641	51,282	118,765	75,794	15·1	34·9	22·3
1873	3,441,656	26,748	53,496	119,760	76,946	15·5	34·8	22·4
1874	3,477,704	26,390	52,780	123,711	80,720	15·2	35·6	23·2
1875	3,514,744	25,974	51,948	123,578	81,767	14·8	35·2	23·3
1876	3,552,183	26,579	53,158	126,534	74,119	15·0	35·6	20·9
1877	3,590,022	25,817	51,634	126,822	73,987	14·4	35·3	20·6
1878	3,628,268	24,358	48,716	126,773	76,793	13·4	34·9	21·2
1879	3,665,443	23,519	47,038	125,750	75,347	12·8	34·3	20·6
1880	3,705,994	24,505	49,010	124,570	75,863	13·2	33·6	20·5
1881*	3,745,485	26,004	52,008	126,171	72,325	13·9	33·7	19·3
1882	3,785,400	26,596	53,192	125,158	73,389	14·1	33·3	19·3
1883	3,825,744	26,855	53,710	124,462	76,887	14·0	32·5	20·1
1884	3,866,521	26,061	52,122	120,041	75,128	13·5	33·4	19·4
1885	3,907,736	25,256	50,512	126,110	74,603	12·9	32·3	19·1

* Census year.

TABLE 71.—IRELAND.—Population, Marriages, Births, and Deaths, 1864–85.

(Compiled from the Reports of the Registrar-General for Ireland.)

YEAR.	NUMBERS.					PROPORTION PER 1000 OF THE POPULATION.		
	ESTIMATED POPULATION, in the middle of each Year.	MARRIAGES.	PERSONS MARRIED.	BIRTHS. Exclusive of Still-born.	DEATHS. Exclusive of Still-born.	PERSONS MARRIED.	BIRTHS.	DEATHS.
1864	5,540,527	27,406	54,812	186,414	93,144	9·6	24·6	16·4
1865	5,504,589	30,802	61,604	144,970	93,154	10·9	25·7	16·5
1866	5,527,942	30,121	60,243	146,090	93,027	10·8	21·2	16·7
1867	5,486,509	29,742	59,484	144,338	93,503	10·7	26·0	16·8
1868	5,465,914	27,699	55,398	146,051	86,185	10·0	26·8	15·8
1869	5,449,094	27,277	54,554	145,659	89,593	10·0	26·7	16·4
1870	5,418,512	28,667	57,334	149,846	90,462	10·6	27·7	16·7
1871*	5,396,179	28,960	57,920	151,355	88,348	10·7	28·1	16·4
1872	5,372,890	26,943	53,886	149,278	97,294	10·0	27·8	18·1
1873	5,327,938	25,730	51,460	144,377	97,537	9·6	27·1	18·3
1874	5,298,979	24,481	48,962	141,288	91,961	9·2	26·6	17·3
1875	5,278,429	24,037	48,074	138,320	93,114	9·1	26·1	18·5
1876	5,277,544	26,388	52,776	140,499	92,324	9·9	26·4	17·8
1877	5,280,330	24,722	49,444	139,659	96,543	9·3	23·2	17·5
1878	5,282,246	23,284	50,568	134,117	99,629	9·5	25·1	18·6
1879	5,265,625	23,254	46,508	125,328	105,089	8·7	25·2	19·6
1880	5,202,648	20,963	40,726	123,086	102,906	7·8	24·7	19·8
1881*	5,144,986	21,826	43,652	125,847	90,635	8·5	24·5	17·5
1882	5,097,353	22,029	44,058	122,648	88,509	8·6	24·1	17·4
1883	5,015,282	21,368	42,736	118,163	96,228	8·5	23·6	19·2
1884	4,962,693	22,585	45,170	118,875	87,154	9·1	24·0	17·6
1885	4,924,342	21,177	42,354	115,951	90,712	8·6	23·5	18·4

* Census year.

TABLE 72.—DENMARK (the Kingdom properly so called). Population, Marriages, Births, and Deaths, 1850–85.

(Supplied by the Director of the Statistical Bureau of Denmark.)

YEAR.	NUMBERS.					PROPORTION PER 1000 OF THE POPULATION.		
	ESTIMATED POPULATION, 1st February.	MARRIAGES.	PERSONS MARRIED.	BIRTHS. Exclusive of Still-born.	DEATHS. Exclusive of Still-born.	PERSONS MARRIED.	BIRTHS.	DEATHS.
1850*	1,407,747	10,824	21,648	44,768	27,231†	15·4	31·8	19·3†
1851	1,425,700	14,205	28,410	43,338	26,570	19·9	30·4	18·6
1852	1,443,900	14,153	28,306	43,390	28,550	19·6	33·5	19·8
1853	1,462,200	13,521	27,042	40,614	35,502†	18·5	31·9	24·3†
1854	1,481,000	12,904	25,988	43,725	27,439	17·5	32·9	18·5
1855*	1,499,850	12,321	25,642	48,160	30,157	17·1	32·1	20·1
1856	1,519,600	13,175	26,350	49,553	28,662	17·3	32·6	18·9
1857	1,539,300	13,847	27,694	51,054	33,768	18·0	33·2	21·9
1858	1,559,500	13,826	27,252	52,115	34,388	17·5	33·4	22·3
1859	1,579,200	13,334	26,663	53,361	32,268	16·9	33·8	20·4
1860*	1,598,362	12,849	25,698	52,536	32,524	16·0	32·7	20·2
1861	1,625,300	12,097	24,194	51,616	29,947	14·9	31·8	18·4
1862	1,642,200	12,044	24,088	50,942	30,200	14·7	31·0	18·4
1863	1,659,400	12,456	24,912	51,701	30,333	15·0	31·1	18·3
1864	1,676,700	9,466	18,932	50,797	29,100†	11·3	30·3	28·3†
1865	1,694,300	15,056	30,112	53,218	39,266	17·8	31·4	23·2
1866	1,712,000	14,354	28,708	55,141	35,707	16·8	32·2	20·9
1867	1,720,900	13,225	26,450	52,700	34,553	15·3	30·5	20·0
1868	1,748,000	12,769	25,538	54,490	33,816	14·6	31·2	19·3
1869	1,768,300	12,971	25,942	52,109	33,781	14·7	29·5	19·1
1870*	1,784,741	13,134	26,268	54,420	34,091	14·7	30·5	19·1
1871	1,802,400	13,207	26,414	54,396	35,075	14·6	30·2	19·5
1872	1,820,200	13,627	27,254	55,221	33,433	15·0	30·3	18·4
1873	1,838,100	14,003	28,006	56,571	34,250	15·2	30·8	18·6
1874	1,856,300	15,260	30,520	57,278	37,046	16·4	30·9	20·0
1875	1,874,600	15,915	31,830	59,749	36,423	17·0	31·9	21·0
1876	1,893,100	16,180	32,360	61,788	37,365	17·1	32·6	19·7
1877	1,911,800	15,428	30,856	60,850	35,806	16·1	31·8	18·7
1878	1,930,700	14,295	28,590	61,290	35,792	14·8	31·7	18·5
1879	1,949,800	14,287	28,574	62,455	38,531	14·7	32·0	19·8
1880*	1,969,039	14,959	29,918	62,612	40,237	15·2	31·8	20·4
1881	1,988,500	15,529	31,058	64,145	36,471	15·6	32·3	18·3
1882	2,008,100	15,496	30,992	65,070	38,738	15·4	32·4	19·3
1883	2,028,000	15,642	31,284	64,474	37,403	15·4	31·8	18·4
1884	2,048,000	15,970	31,940	68,340	37,597	15·6	33·4	18·4
1885	2,068,200	15,645	31,290	67,463	36,999	15·1	32·6	17·9

NOTE.—An addition of territory containing a population of about 8000 was made in 1864, and the facts relating thereto are included in this Table from 1860. Previously to 1st January 1860, children who died within 24 hours after birth were counted as still-born.

* Census year.

† Cholera was epidemic in the year 1853, and war raged in the years 1850 and 1864.

TABLE 73.—NORWAY. Population, Marriages, Births, and Deaths, 1871–85.

(Supplied by the Director of the Central Statistical Bureau).

YEAR.	NUMBERS.					PROPORTION PER 1000 OF THE POPULATION.		
	ESTIMATED POPULATION, in the middle of each Year.	MARRIAGES.	PERSONS MARRIED.	BIRTHS. Exclusive of	DEATHS. Still-born.	PERSONS MARRIED.	BIRTHS.	DEATHS.
1871	1,748,800	11,610	23,220	51,030	29,567	13·3	29·2	16·9
1872	1,757,100	12,302	24,604	52,271	29,172	14·0	29·7	16·6
1873	1,770,000	12,822	25,644	52,981	29,328	14·5	29·9	16·9
1874	1,787,100	13,713	27,426	54,928	32,452	15·3	30·7	18·2
1875*	1,807,800	14,177	28,354	56,358	33,964	15·7	31·2	18·8
1876	1,829,200	14,019	28,038	58,230	34,356	15·4	31·8	18·0
1877	1,852,500	14,022	28,044	58,855	31,354	15·1	31·8	16·9
1878	1,878,200	13,631	27,262	58,408	29,582	14·6	31·1	15·8
1879	1,903,900	12,950	25,700	60,017	28,616	13·5	32·0	15·0
1880	1,921,900	12,751	25,502	58,923	30,550	13·3	30·7	15·9
1881	1,925,900	12,316	24,632	58,312	32,127	12·8	30·0	16·8
1882	1,924,500	12,374	25,748	59,375	35,325	13·4	30·9	18·4
1883	1,925,400	12,710	25,410	59,408	32,934	13·2	30·9	17·1
1884	1,934,000	13,247	26,491	60,025	31,780	13·7	31·0	16·4
1885	1,952,900	13,024	26,048	61,026	32,019	13·3	31·3	16·4

* Census year.

TABLE 74.—SWEDEN. Population, Marriages, Births, and Deaths, 1850–85.

(Supplied by the Director of the Statistical Department of Sweden.)

YEAR.	NUMBERS.					PROPORTION PER 1000 OF THE POPULATION.		
	POPULATION, 31st Dec., from Parochial Registers.	MARRIAGES.	PERSONS MARRIED.	BIRTHS. Exclusive of	DEATHS. Still-born.	PERSONS MARRIED.	BIRTHS.	DEATHS.
1850*	3,482,541	26,267	52,534	110,899	68,514	15·2	32·0	19·8
1851	3,516,647	25,750	51,500	111,065	72,506	14·7	31·7	20·7
1852	3,540,490	24,150	48,300	108,905	80,090	13·7	30·7	22·7
1853	3,583,316	25,596	51,192	111,407	84,047†	14·4	31·4	23·7†
1854	3,608,124	27,585	55,170	120,167	70,846	15·4	33·5	19·8
1855*	3,641,911	27,253	54,506	115,072	77,734	15·0	31·7	21·4
1856	3,672,088	27,221	54,442	115,082	79,618	14·9	31·5	21·8
1857	3,697,601	28,534	57,062	119,349	101,491†	15·5	32·4	27·6†
1858	3,734,240	30,092	60,184	129,039	80,498	16·2	34·8	21·7
1859	3,767,765	31,125	62,250	131,695	75,720	16·6	35·0	20·1
1860*	3,859,728	29,839	59,678	133,162	67,502	15·6	34·8	17·7
1861	3,917,320	28,272	56,544	126,634	71,329	14·5	32·6	18·5
1862	3,965,890	27,825	55,650	131,394	84,350	14·1	33·4	21·4
1863	4,022,564	29,013	58,026	134,279	77,227	14·5	33·6	19·3
1864	4,070,061	28,248	56,496	136,004	81,357	14·0	33·6	20·2
1865	4,114,141	28,944	57,888	134,231	79,216	14·1	32·8	19·4
1866	4,160,677	27,797	55,594	136,989	82,666†	13·4	33·1	20·0†
1867	4,195,681	25,449	50,880	128,832	82,072	12·2	30·8	19·6
1868	4,178,080	22,833	45,666	114,955	87,807	10·9	27·5	21·0
1869	4,158,757	23,503	47,006	117,677	92,775	11·3	28·2	22·3
1870*	4,168,525	25,072	50,144	119,838	82,449	12·1	28·8	19·8
1871	4,204,177	27,187	54,374	127,333	72,046	13·0	30·4	17·2
1872	4,250,412	29,470	58,940	126,983	68,802	13·9	30·0	16·3
1873	4,297,972	31,257	62,514	131,643	73,525	14·6	30·8	17·2
1874	4,341,559	31,422	62,844	133,249	87,760†	14·5	30·9	20·3†
1875	4,388,201	30,762	61,524	135,956	88,439	14·0	31·0	20·3
1876	4,420,713	31,184	62,368	135,890	86,234	14·1	30·8	19·6
1877	4,464,542	30,674	61,348	138,476	83,175†	13·7	31·1	18·7†
1878	4,531,863	29,151	58,302	134,464	82,418	12·9	29·8	18·1
1879	4,578,901	28,635	57,270	139,043	77,152	12·6	30·5	16·9
1880*	4,565,668	28,719	57,438	134,202	82,753	12·6	29·4	18·1
1881	4,572,945	28,301	56,602	132,304	80,800†	12·4	29·1	17·7†
1882	4,579,115	28,967	57,934	134,300	79,406	12·7	29·4	17·4
1883	4,603,593	29,449	58,898	132,875	77,457	12·8	28·9	17·3
1884	4,644,418	30,200	60,400	138,745	81,027	13·1	30·0	17·5
1885	4,682,769	30,911	61,822	137,998	82,781	13·3	29·6	17·8

* Census year.

† Cholera was epidemic in the years 1853, 1857, and 1866. In 1874 small-pox caused 4063 deaths, the highest number in any year since 1801. In 1877 scarlet fever caused 7426 deaths, and in 1831 diphtheria caused 3897 deaths.

TABLE 75.—AUSTRIA. Population, Marriages, Births, and Deaths, 1853–85.

(Furnished by the President of the Statistical Central Commission of Austria.)

YEAR.	NUMBERS.					PROPORTION PER 1000 OF THE POPULATION.		
	ESTIMATED POPULATION, at the end of each Year.†	MARRIAGES.	PERSONS MARRIED.	BIRTHS. Exclusive of	DEATHS. Still-born.	PERSONS MARRIED.	BIRTHS.	DEATHS.
1853	17,816,677	137,621	275,242	678,926	570,585	15·4	38·1	32·0
1854	17,911,998	124,258	248,516	666,981	622,695	13·9	37·2	34·8
1855	17,733,086	147,136	294,272	692,985	881,094	16·6	39·1	49·7
1856	17,843,468	147,474	294,948	666,250	541,587	16·5	37·3	30·4
1857*	18,224,500	147,637	295,274	741,239	505,913‡	16·2	40·7	27·7
1858	18,153,295	155,973	310,146	745,026	552,020	16·8	40·4	29·8
1859	18,671,781	130,636	261,312	770,029	540,475	14·0	41·2	28·9
1860	18,934,598	158,340	316,680	731,750	502,509	16·8	38·8	26·6
1861	19,029,495	151,440	302,880	722,951	503,402	15·9	38·0	26·6
1862	19,193,087	168,684	337,368	742,318	562,792	17·6	38·7	29·3
1863	19,398,051	162,958	325,916	797,972	576,471	16·8	41·2	29·7
1864	19,602,736	160,740	321,480	806,027	585,142	16·4	41·2	29·8
1865	19,750,318	153,492	306,984	762,229	598,863	15·5	38·6	30·3
1866	19,892,487	123,051	256,102	768,026	804,238‡	13·0	38·7	40·9‡
1867	19,538,970	191,681	383,522	741,287	580,035	19·6	37·4	29·2
1868	20,020,554	182,940	365,880	774,233	571,558	18·3	38·7	28·5
1869*	20,217,531	208,737	417,474	812,474	583,005	20·7	40·2	28·9
1870	20,421,737	199,083	398,166	826,382	598,581	19·5	40·5	29·3
1871	20,601,118	194,591	389,182	820,869	616,729	18·9	39·8	29·9
1872	20,728,929	192,406	384,812	829,250	677,022	18·6	40·0	32·7
1873	20,740,568	194,815	389,630	848,206	811,150§	18·8	40·9	39·1§
1874	20,902,230	189,017	378,034	849,078	662,929	18·1	40·7	31·7
1875	21,105,317	180,849	361,698	802,723	634,088	17·1	40·9	30·0
1876	21,319,544	176,148	352,296	874,623	634,263	16·5	41·0	29·8
1877	21,467,718	161,237	322,474	851,747	677,744	15·0	39·7	31·6
1878	21,614,206	164,233	328,466	854,752	683,661	15·2	39·5	31·6
1879	21,812,654	169,088	338,176	878,835	652,491	15·5	40·3	29·9
1880*	21,981,821	167,200	334,400	850,009	654,258	15·2	38·7	29·7
1881	22,134,454	176,983	353,966	855,967	676,315	16·0	38·7	30·6
1882	22,317,567	183,378	366,756	867,241	656,031	16·4	38·9	29·8
1883	22,491,971	176,016	352,032	853,352	677,337	15·7	38·2	30·1
1884	22,664,101	179,171	358,342	878,321	666,526	15·7	38·4	29·2
1885	23,031,248	175,933	350,466	890,663	689,493	15·2	37·4	29·9

* Census year.
† Excluding the army.
‡ The excessive mortality in 1866 was due to cholera and the war.
§ Cholera caused the deaths of 107,007 persons in 1873.

TABLE 76.—HUNGARY. Population, Marriages, Births, and Deaths, 1866–85.

(Furnished by the Director of the Statistical Department of Hungary.)

YEAR.	NUMBERS.					PROPORTION PER 1000 OF THE POPULATION.		
	ESTIMATED POPULATION, in the middle of each Year.	MARRIAGES.	PERSONS MARRIED.	BIRTHS.	DEATHS.	PERSONS MARRIED.	BIRTHS.	DEATHS.
1866	12,956,546	105,070	211,340	546,110	504,043†	16·3	42·1	38·9†
1867	13,026,346	135,601	271,202	500,234	436,434	20·8	38·3	33·5
1868	13,140,388	179,637	358,274	557,841	443,709	27·3	42·4	33·8
1869*	13,581,215	146,272	292,544	566,123	424,106	22·0	42·6	32·0
1870	13,685,852	133,999	267,998	570,692	446,983	19·6	41·7	32·6
1871	13,741,650	142,853	285,706	591,148	535,350	20·8	43·0	39·0
1872	13,724,567	147,555	295,110	565,962	580,445	21·5	41·0	42·3
1873	13,417,304	153,068	306,136	566,792	874,655‡	22·6	42·2	65·1‡
1874	13,418,020	143,748	287,436	572,444	571,728‡	21·4	42·7	42·6‡
1875	13,525,459	147,443	294,886	608,440	501,001	21·8	45·0	37·0
1876	13,670,624	135,011	270,022	623,849	478,084	19·8	45·6	35·0
1877	13,767,265	125,004	250,128	595,984	499,343	18·2	43·3	36·3
1878	13,859,144	129,346	258,692	592,851	520,975	18·7	42·8	37·6
1879	13,973,166	140,267	280,534	635,746	502,487	20·5	45·3	36·4
1880*	13,728,622	124,860	249,720	597,791	529,379	18·2	42·9	38·6
1881	13,840,157	137,025	274,050	604,262	492,727	19·8	43·7	35·6
1882	13,951,643	141,944	283,888	622,226	510,740	20·3	44·6	36·6
1883	14,130,311	145,004	290,008	640,235	461,007	20·5	45·3	32·6
1884	14,341,276	144,416	288,832	660,086	449,621	20·1	46·0	31·4
1885	—	—	—	—	—	—	—	—

* Census year.
† Cholera.

TABLE 77.—SWITZERLAND. **Population, Marriages, Births, and Deaths, 1868-85.**

(Compiled from the Reports issued by the Federal Statistical Bureau.)

YEAR.	NUMBERS.					PROPORTION PER 1000 OF THE POPULATION.		
	ESTIMATED POPULATION, in the middle of each Year.	MARRIAGES.	PERSONS MARRIED.	BIRTHS. Exclusive of Still-born	DEATHS.	PERSONS MARRIED.	BIRTHS.	DEATHS.
1868	2,629,886	17,648	35,296	?	?	13·4	?	?
1869	2,646,115	19,091	38,182	?	?	14·4	?	?
1870*	2,662,344	18,610	37,220	79,208	68,746	14·0	29·8	25·8
1871	2,678,469	19,514	39,028	77,633	74,602	14·6	29·0	27·7
1872	2,697,165	21,212	42,424	80,329	59,758	15·7	29·8	22·2
1873	2,714,860	20,649	41,298	80,569	61,676	15·2	29·7	22·7
1874	2,732,556	22,655	45,310	83,051	60,845	16·6	30·4	22·3
1875	2,750,251	24,629	49,258	87,579	66,113	17·9	31·8	24·0
1876	2,767,947	22,376	44,752	90,786	66,819	16·2	32·8	24·1
1877	2,785,642	21,871	43,742	89,244	65,353	15·7	32·0	23·5
1878	2,803,338	20,590	41,180	87,833	65,311	14·7	31·3	23·3
1879	2,821,033	19,450	38,900	83,180	63,651	13·8	30·5	22·6
1880*	2,838,729	19,413	38,826	84,165	62,223	13·7	29·6	21·9
1881	2,855,975	19,425	38,850	85,142	63,979	13·6	29·8	22·4
1882	2,872,902	19,414	38,828	82,689	62,849	13·5	28·8	21·9
1883	2,889,826	19,696	39,392	81,974	58,733	13·6	28·4	20·3
1884	2,906,752	19,898	39,796	81,571	58,301	13·6	28·1	20·1
1885	2,923,675	20,105	40,210	80,349	61,548	13·8	27·5	21·1

* Census year.

TABLE 78.—GERMAN EMPIRE. **Population, Marriages, Births, and Deaths, 1872-85.**

(Furnished by the Director of the Statistical Department of the German Empire.)

YEAR.	NUMBERS.					PROPORTION PER 1000 OF THE POPULATION.		
	ESTIMATED POPULATION, in the middle of each Year.	MARRIAGES.	PERSONS MARRIED.	BIRTHS. Exclusive of Still-born.	DEATHS.	PERSONS MARRIED.	BIRTHS.	DEATHS.
1872	41,185,000	423,900	847,800	1,626,037	1,194,732	20·6	39·5	29·0
1873	41,532,000	416,049	832,098	1,648,117	1,374,293	20·0	39·7	28·3
1874	41,883,000	400,282	800,564	1,683,440	1,122,396	19·1	40·1	26·7
1875*	42,510,000	386,746	773,492	1,724,412	1,172,393	18·2	40·6	27·6
1876	43,057,000	366,912	733,824	1,757,701	1,133,627	17·0	40·8	26·3
1877	43,608,000	347,816	695,620	1,747,393	1,152,535	16·0	40·1	26·4
1878	44,127,000	340,016	680,032	1,714,433	1,157,960	15·4	38·9	26·2
1879	44,639,000	335,113	670,226	1,735,871	1,143,773	15·0	38·9	25·6
1880*	45,093,000	337,342	674,684	1,696,175	1,173,205	15·0	37·6	26·0
1881	45,398,000	338,909	677,818	1,682,149	1,156,301	14·9	37·1	25·5
1882	45,620,000	350,457	700,914	1,702,348	1,176,853	15·4	37·3	25·8
1883	45,862,000	352,998	705,998	1,688,699	1,190,002	15·4	36·7	25·9
1884	46,816,000	362,596	725,192	1,725,583	1,203,500	15·7	37·3	26·0
1885*	46,630,000	368,619	737,238	1,729,927	1,199,745	15·8	37·1	25·7

* Census year.

Table 79.—PRUSSIA. Population, Marriages, Births, and Deaths, 1853–85.

(Furnished by the Director of the Statistical Department of Prussia.)

Year.	Numbers.					Proportion per 1000 of the Population.		
	Estimated Population, in the middle of each Year.	Marriages.	Persons Married.	Births. Exclusive of Still-born.	Deaths. Exclusive of Still-born.	Persons Married.	Births.	Deaths.
1853	16,987,416	145,345	290,690	633,018	495,092	17·1	37·3	29·1
1854	17,076,553	134,261	269,522	622,917	475,005	15·7	36·5	27·8
1855*	17,202,331	131,911	263,822	593,511	520,154	15·3	34·5	30·6
1856	17,307,264	141,267	282,534	601,005	453,298	16·3	34·7	26·2
1857	17,486,292	142,475	324,950	674,784	483,173	18·6	38·6	28·2
1858*	17,739,913	197,387	334,774	699,354	488,912	18·9	39·4	27·6
1859	17,886,000	150,569	301,138	715,685	462,809	16·8	40·0	25·9
1860	18,136,436	151,847	303,694	699,403	429,968	16·7	38·6	23·7
1861*	18,401,220	146,992	293,984	693,939	467,612	15·9	37·5	25·3
1862	18,630,760	157,118	314,236	692,395	457,736	16·9	37·1	24·6
1863	18,894,400	163,704	327,408	745,226	492,068	17·3	39·4	26·0
1864*	19,255,130	165,590	331,180	758,983	503,279	17·2	39·4	26·1
1865	19,536,242	176,236	352,472	761,298	530,157	18·2	39·4	27·4
1866	19,475,275	151,759	303,518	765,316	664,903†	15·8	39·3	34·1†
1867*	23,971,357	227,466	444,932	884,471	644,211	15·6	36·9	23·6
1868	24,069,379	212,958	425,916	837,810	658,726	17·7	36·9	27·4
1869	24,257,451	215,914	433,828	919,075	632,042	17·9	37·9	26·1
1870	24,405,523	181,589	363,078	938,189	665,942†	14·9	38·5	27·3†
1871*	24,655,730	196,830	392,640	833,223	709,261†	15·9	33·8	28·8†
1872	24,814,203	254,886	511,772	984,241	725,989	20·6	39·7	29·3
1873	25,085,871	253,327	506,654	989,081	699,644†	20·2	39·4	27·9†
1874	25,357,539	245,224	490,448	1,013,172	632,182	19·3	40·0	25·7
1875*	25,742,404	231,881	462,682	1,041,852	679,889	18·0	40·5	26·4
1876	25,921,887	221,727	443,454	1,056,550	660,912	17·1	40·8	25·5
1877	26,209,028	210,857	420,714	1,048,494	672,593	16·3	39·9	25·6
1878	26,536,369	207,716	415,432	1,037,961	686,295	15·7	39·9	25·9
1879	26,845,710	206,752	413,504	1,031,746	666,595	15·4	39·2	24·8
1880*	27,279,111	208,456	416,902	1,028,950	692,917	15·3	37·7	25·4
1881	27,486,980	209,586	419,172	1,012,875	682,350	15·2	36·8	24·8
1882	27,694,849	217,239	434,478	1,036,081	700,322	15·7	37·4	25·3
1883	27,902,718	220,748	441,496	1,028,788	711,358	15·8	36·9	25·5
1884	28,110,588	225,939	451,878	1,051,990	718,205	16·1	37·4	25·5
1885*	28,318,458	230,707	461,414	1,064,401	716,859	16·3	37·6	25·7

Note.—Prussia includes Schleswig-Holstein, Hanover, Hesse, and Nassau from the year 1867.
* Census year.
† Cholera prevailed in 1866 and 1873. The deaths for 1866, 1870, and 1871 include those of soldiers who fell in war.

Table 80.—THE NETHERLANDS. Population, Marriages, Births, and Deaths, 1853–85.

(Compiled from the Annuaire Statistique des Pays Bas.)

Year.	Numbers.					Proportion per 1000 of the Population.		
	Estimated Population in the middle of each Year.	Marriages.	Persons Married.	Births. Exclusive of Still-born.	Deaths. Exclusive of Still-born.	Persons Married.	Births.	Deaths.
1853	3,154,730	24,487	48,974	104,297	77,415	15·5	33·1	24·5
1854	3,180,790	23,855	47,710	104,244	76,475	15·0	32·8	24·0
1855	3,207,065	23,367	46,734	102,813	90,202	14·6	32·1	28·1
1856	3,233,813	24,509	49,018	106,008	76,145	15·2	32·8	23·5
1857	3,267,058	25,950	51,900	113,426	87,625	15·9	34·7	26·8
1858	3,292,793	26,342	52,684	106,846	91,925	16·0	32·4	27·9
1859*	3,306,173	27,007	54,014	115,569	103,067†	16·3	35·0	31·2†
1860	3,322,699	27,108	54,216	105,847	82,545	16·3	31·9	24·8
1861	3,351,731	27,172	54,344	113,631	85,133	16·2	35·4	25·4
1862	3,391,622	26,541	53,082	112,768	80,822	15·7	33·2	23·8
1863	3,431,883	28,419	56,838	124,758	82,064	16·6	36·4	23·9
1864	3,472,645	29,154	58,308	123,795	87,766	16·8	35·7	25·3
1865	3,510,486	29,806	59,612	126,794	91,074	17·0	36·1	25·9
1866	3,540,841	29,620	59,240	125,253	101,354†	16·7	35·4	28·8†
1867	3,572,495	29,935	59,870	126,504	84,767	16·8	35·4	23·7
1868	3,610,442	27,650	55,300	126,039	89,944	15·3	34·9	24·9
1869*	3,606,219	27,726	55,452	125,739	82,553	15·4	34·5	23·9
1870	3,601,143	28,632	57,264	120,997	86,006	15·9	36·1	23·8
1871	3,627,801	28,991	57,982	128,305	106,974†	16·0	35·4	29·5†
1872	3,655,969	30,189	60,378	131,664	94,594	16·5	36·0	25·9
1873	3,695,331	31,671	63,342	133,796	89,287	17·1	36·2	24·2
1874	3,741,632	31,353	62,706	136,072	85,069	16·8	36·4	22·7
1875	3,788,395	31,553	63,106	138,409	96,834	16·7	36·5	25·6
1876	3,837,191	31,699	63,398	142,210	90,187	16·5	37·1	23·5
1877	3,895,124	31,470	62,940	142,218	86,289	16·2	36·5	22·2
1878	3,953,339	30,711	61,422	142,746	90,739	15·5	36·1	23·0
1879*	4,009,448	30,655	61,310	147,014	90,094	15·3	36·6	22·5
1880	4,043,901	30,349	60,698	143,815	95,282	15·0	35·5	23·5
1881	4,087,334	29,849	59,698	142,969	87,726	14·6	35·0	21·5
1882	4,143,524	29,571	59,142	146,484	85,950	14·3	35·3	20·7
1883	4,199,018	29,815	59,630	144,102	91,656	14·2	34·3	21·8
1884	4,251,660	30,523	61,036	143,490	94,413	14·4	34·9	22·2
1885*	4,307,142	29,894	59,788	148,028	90,894	12 3	34·4	21·0

* Census year.
† Cholera prevailed in 1859 and 1866, and caused 8,378 and 19,686 deaths respectively; small-pox caused 15,787 deaths in 1871.

TABLE 81.—BELGIUM. Population, Marriages, Births, and Deaths, 1853-85.

(Furnished by the Director of the Statistical Department of Brussels.)

YEAR.	NUMBERS.					PROPORTION PER 1000 OF THE POPULATION.		
	ESTIMATED POPULATION at the end of each Year.	MARRIAGES.	PERSONS MARRIED.	BIRTHS. Exclusive of Still-born.	DEATHS. Exclusive of Still-born.	PERSONS MARRIED.	BIRTHS.	DEATHS.
1853	4,548,597	30,686	61,272	127,723	100,333	13·5	28·1	22·1
1854	4,585,096	29,485	58,970	131,837	103,206	12·9	28·8	22·5
1855	4,667,066	29,815	59,630	125,955	112,716	12·9	27·3	24·5
1856*	4,529,461	32,926	65,852	134,187	97,395	14·5	29·6	21·5
1857	4,577,226	37,292	74,584	143,291	103,458	16·3	31·3	22·6
1858	4,623,197	38,257	76,474	145,074	107,910	16·5	31·4	23·3
1859	4,671,226	36,941	73,882	149,812	111,650	15·8	32·1	23·9
1860	4,731,995	35,112	70,224	144,678	92,871	14·8	30·6	19·6
1861	4,782,253	33,802	67,604	147,253	106,381	14·1	30·8	22·2
1862	4,833,596	34,146	68,292	145,568	100,124	14·1	30·1	20·7
1863	4,893,021	35,813	71,626	155,564	107,959	14·6	31·8	22·1
1864	4,940,570	36,959	73,918	153,872	115,948	15·0	31·5	23·5
1865	4,984,351	37,671	75,342	156,328	122,341	15·1	31·4	24·5
1866*	4,827,883	37,783	75,566	158,010	151,116†	15·7	32·7	31·3†
1867	4,897,794	38,244	76,488	157,149	105,576	15·6	32·1	21·6
1868	4,961,644	36,271	72,542	154,134	107,556	14·6	31·5	21·7
1869	5,021,886	37,134	74,268	158,687	109,607	14·8	31·6	21·8
1870	5,087,826	35,263	70,526	164,572	118,359	13·9	32·3	23·3
1871	5,113,680	37,538	75,076	158,760	145,746†	14·7	31·0	28·5†
1872	5,175,037	40,084	80,168	167,377	120,129	15·5	32·3	23·2
1873	5,253,794	40,598	81,196	170,708	112,873	15·5	32·5	21·5
1874	5,336,634	40,328	80,656	175,978	109,595	15·1	32·6	20·5
1875	5,402,933	39,050	78,100	175,552	122,480	14·5	32·5	22·7
1876*	5,386,185	38,226	76,456	176,915	116,787	14·3	33·2	21·9
1877	5,412,781	36,964	73,928	175,077	114,239	13·7	32·3	21·1
1878	5,476,929	34,669	73,338	174,780	117,721	13·4	31·5	21·5
1879	5,536,654	37,421	74,842	174,641	121,069	13·5	31·5	21·9
1880*	5,520,609	38,926	77,852	171,864	123,928	14·1	31·1	22·3
1881	5,585,849	39,487	78,974	175,411	117,007	14·1	31·4	20·9
1882	5,655,197	39,214	78,428	176,345	114,238	13·9	31·2	20·2
1883	5,720,807	38,606	77,233	174,484	119,196	13·5	30·5	20·8
1884	5,784,958	39,209	78,418	176,721	121,070	13·5	30·5	20·9
1885	5,853,278	39,910	79,820	175,943	117,775	13·6	29·9	20·1

* Census year. † Cholera prevailed in 1866, and small-pox in 1871.

TABLE 82.—FRANCE. Population, Marriages, Births, and Deaths, 1853-85.

(Supplied by the Director of the Statistical Bureau of France.)

YEAR.	NUMBERS.					PROPORTION PER 1000 OF THE POPULATION.		
	ESTIMATED POPULATION, in the middle of each Year.	MARRIAGES.	PERSONS MARRIED.	BIRTHS. Exclusive of Still-born.	DEATHS. Exclusive of Still-born.	PERSONS MARRIED.	BIRTHS.	DEATHS.
1853	36,108,206	280,609	561,218	936,667	795,607	15·5	25·9	22·0
1854	36,249,566	270,696	541,392	923,461	902,779	14·9	25·5	27·4
1855	36,180,248	283,335	566,670	902,386	937,942	15·7	24·9	25·9
1856*	36,180,364	284,401	568,802	952,116	837,082	15·7	26·3	23·2
1857	36,288,796	295,510	591,020	940,709	858,785	16·3	25·9	23·7
1858	36,350,717	307,056	614,112	939,948	874,126	16·9	26·7	24·0
1859	36,445,874	298,417	596,834	1,017,836	979,333	16·4	27·9	26·9
1860	36,484,487	288,036	577,872	956,875	781,635	15·8	26·2	21·4
1861*	37,386,313	305,203	610,406	1,005,078	866,597	16·3	26·9	23·2
1862	37,517,752	303,514	607,028	995,107	812,973	16·2	26·5	21·7
1863	37,699,941	301,376	602,752	1,012,794	846,917	16·0	26·9	22·5
1864	37,865,818	299,579	599,158	1,005,880	850,330	15·8	26·6	22·7
1865	38,011,368	299,242	598,484	1,005,753	921,887†	15·7	26·5	24·3†
1866*	38,067,004	303,034	607,268	1,006,238	884,573†	16·0	26·4	23·2†
1867	38,188,749	300,333	600,666	1,007,755	865,887	15·7	26·4	22·7
1868	38,329,617	301,225	602,450	984,140	922,028	15·7	25·7	24·1
1869	38,835,178	303,482	606,964	948,526	864,320	15·5	25·7	23·5
1870	36,985,212	223,705	447,410	943,515	1,046,909†	12·1	25·5	28·3†
1871	36,544,067	262,476	524,952	826,121	1,271,010†	14·4	22·6	34·8†
1872*	36,102,921	352,754	705,508	946,060	793,064	19·5	26·8	22·0
1873	36,281,335	321,288	642,476	946,354	844,568	17·7	26·1	23·3
1874	36,459,749	303,113	606,226	924,652	781,709	16·6	25·2	21·4
1875	36,638,163	300,427	600,854	930,975	845,062	16·4	25·0	23·1
1876*	36,905,788	291,366	582,732	966,632	894,074	15·8	26·2	22·6
1877	37,048,410	279,094	558,188	944,576	901,954	15·1	25·5	21·6
1878	37,146,585	279,892	559,784	937,211	839,036	15·1	25·2	22·6
1879	37,365,544	282,776	565,552	936,529	829,882	15·1	25·0	22·5
1880	37,518,793	279,046	558,092	920,177	856,257	14·9	24·5	22·8
1881*	37,672,048	282,079	564,158	927,057	828,328	15·0	24·9	22·0
1882	37,769,000	241,080	562,120	935,766	858,539	14·8	24·8	22·2
1883	37,866,000	184,519	369,038	937,044	841,161	15·0	24·8	22·2
1884	37,9 9,000	289,555	579,110	937,758	836,784	15·3	24·8	22·2
1885	38,028,000	283,170	566,340	924,558	836,697	14·9	24·3	22·0

NOTE.—The population in the four years 1862-65 and in the years 1867-69 is estimated by means of the average annual rate of increase observed between the two enumerations of 1861 and 1866. The deaths of Frenchmen abroad, civil or military, are registered in the books of the Commune in which they were last domiciled.

* Census year. † Cholera prevailed in 1865-66, and war raged in 1870 and 1871.

TABLE 83.—SPAIN. Population, Marriages, Births, and Deaths, 1861–78.

YEAR.	NUMBERS.					PROPORTION PER 1000 OF THE POPULATION.		
	ESTIMATED POPULATION.	MARRIAGES.	PERSONS MARRIED.	BIRTHS.	DEATHS.	PERSONS MARRIED.	BIRTHS.	DEATHS.
1861	15,673,481	130,761	261,462	624,096	417,764	16·7	39·8	26·6
1862	15,867,326	128,696	257,392	615,919	430,663	16·2	38·8	27·1
1863	16,043,725	124,176	248,352	606,800	461,661	15·5	37·8	28·8
1864	16,180,205	126,803	252,606	629,546	499,486	15·6	38·9	30·9
1865	16,302,170	128,917	257,834	622,050	538,530	15·8	38·2	33·0
1866	16,378,508	131,961	263,962	618,981	463,084	16·1	37·8	28·3
1867*	16,526,516	118,409	236,818	624,212	487,151	14·3	37·8	29·5
1868	16,656,901	111,687	223,374	579,563	548,000	13·4	34·8	32·9
1869	16,682,473	137,120	274,240	602,287	550,560	16·4	36·1	33·0
1870	16,728,589	103,807	207,614	538,347	512,249	12·4	35·8	30·6
1871–5	—	—	—	—	—	—	—	—
1876	17,455,875	114,327	228,654	579,067	508,499	13·1	33·2	29·1
1877	—	—	—	—	—	—	—	—
1878*	16,694,845	117,693	235,383	608,626	508,699	14·2	36·6	30·6

NOTE.—The Population enumerated at the Census of 1860 was 15,673,536. The estimated Population for subsequent Years has been deduced from the Excess of Births over Deaths registered in each Year. The facts for the five years 1871-75 were not collected owing to the disturbed state of the country; those for the year 1877 and for the years 1879-85 have not yet been finally dealt with. The decline of registered marriages in 1870 is believed to be due to the introduction of civil registration, which occurred during that year.

* Census year.

TABLE 84.—ITALY. Population, Marriages, Births, and Deaths, 1864–85.

(Furnished by the Director of the Statistical Department of Italy.)

YEAR.	NUMBERS.					PROPORTION PER 1000 OF THE POPULATION.		
	ESTIMATED POPULATION in each Year. (*See* Note.)	MARRIAGES.	PERSONS MARRIED.	BIRTHS. Exclusive of Still-born.	DEATHS. Exclusive of Still-born.	PERSONS MARRIED.	BIRTHS.	DEATHS.
1864	24,746,861	193,759	387,518	938,795	737,186	16·1	37·9	29·8
1865	24,937,995	226,458	452,916	961,234	746,685	18·1	38·5	29·9
1866	25,189,744	142,024	284,048	980,200	738,190	11·3	38·9	29·1
1867	25,342,315	170,456	340,912	927,306	866,865	13·5	36·6	34·2
1868	25,434,376	182,743	365,486	900,416	777,224	14·4	35·4	30·6
1869	25,615,123	205,287	410,574	952,134	713,832	16·0	37·2	27·9
1870	25,823,457	188,986	377,972	951,495	773,109	14·6	36·8	29·9
1871*	25,934,450	192,339	385,678	960,020	778,798	14·9	37·0	30·0
1872	26,897,746	202,361	404,722	1,020,682	827,493	15·0	37·9	30·8
1873	27,079,946	214,906	429,812	983,188	813,973	15·9	36·4	30·1
1874	27,227,756	207,997	415,994	951,658	827,252	15·3	34·9	30·4
1875	27,386,066	230,486	460,972	1,035,377	843,171	16·8	37·8	30·8
1876	27,625,823	225,453	450,906	1,089,721	793,436	16·3	39·2	28·8
1877	27,890,085	214,972	429,944	1,029,637	787,817	15·4	36·9	28·2
1878	28,110,158	199,385	399,770	1,012,475	813,559	14·2	36·0	28·9
1879	28,323,536	212,096	426,192	1,064,153	826,682	15·0	37·6	29·9
1880	28,481,045	193,738	383,476	937,900	809,991	13·8	33·6	30·3
1881*	28,459,628	220,118	440,236	1,031,125	784,181	16·2	38·0	27·6
1882	28,590,513	224,041	448,082	1,031,904	787,321	15·7	37·1	27·5
1883	28,872,024	231,945	463,890	1,071,452	794,110	16·0	37·1	27·5
1884	29,185,842	239,513	479,026	1,130,741	780,961	16·4	38·7	26·7
1885	29,510,408	233,931	467,862	1,125,970	787,217	15·8	38·1	26·6

NOTE.—The numbers for Rome were first included with those for the Kingdom of Italy in 1872. The population figures given for census years show the numbers enumerated on 31st December in each of those years; whereas for each of the other years the population is estimated to the middle of the year. The populations in inter-census years are somewhat over-estimated, no account having been taken of emigration.

* Census year.

BIRTHS, DEATHS, AND MARRIAGES

Registered in the Year

1885.

108137

A 23235.

BIRTHS, DEATHS, and MARRIAGES, registered in the Year 1885.

	DIVISIONS AND COUNTIES.*	BIRTHS (*exclusive of Still-born*).					DEATHS (*exclusive of Still-born*).			MARRIAGES.
		Total.	Legitimate.		Illegitimate.		Total.	Males.	Females.	
			Males.	Females.	Males.	Females.				
	ENGLAND - -	894270	433823	417654	21986	20807	522750	268305	254445	197745
No.	DIVISIONS.									
I.	LONDON - -	132952	65245	62393	2679	2635	80316	40883	39433	34560
II.	SOUTH EASTERN -	78721	38394	36718	1878	1731	44803	23022	21781	17200
III.	SOUTH MIDLAND -	53279	25720	25058	1250	1251	29861	15237	14624	10441
IV.	EASTERN - -	46620	22646	21610	1258	1106	26157	13597	12560	9222
V.	SOUTH WESTERN -	54294	26468	25217	1340	1269	34871	17313	17558	12705
VI.	WEST MIDLAND -	103640	49790	48723	2582	2545	58437	30342	28095	21771
VII.	NORTH MIDLAND -	58577	28327	27109	1611	1530	30489	15594	14895	12635
VIII.	NORTH WESTERN -	150196	72880	70389	3516	3411	93044	47714	45330	33319
IX.	YORK - - -	99006	47514	46186	2804	2502	57376	29680	27696	22261
X.	NORTHERN - -	62312	30309	28856	1651	1496	34988	18147	16841	12480
XI.	WELSH - -	54673	26530	25395	1417	1331	32408	16776	15632	11751
	I.—LONDON.									
	MIDDLESEX (*pt. of*)	84951	41636	39658	1851	1786	54155	27646	26509	23516
	SURREY (*part of*) -	37814	18671	17609	668	671	20439	10287	10152	8774
	KENT (*part of*) - -	10707	5238	5126	165	178	5722	2950	2772	2270
	II.—SOUTH EASTERN.									
1	**SURREY** (*ex.-metrop.*) -	14749	7191	6915	344	299	8195	4165	4030	3021
2	**KENT** (*extra-metropol.*)	23445	11516	10915	525	489	13266	6831	6435	5016
3	**SUSSEX** - - -	14591	7055	6751	421	364	8249	4239	4010	3156
4	**HAMPSHIRE** - -	18297	8898	8609	407	383	10626	5486	5140	4378
5	**BERKSHIRE** - -	7639	3734	3528	181	196	4467	2301	2166	1629
	III.—SOUTH MIDLAND.									
6	**MIDDLESX.** (*ex.-met.*)	15195	7552	7159	236	248	7760	3966	3794	2540
7	**HERTFORDSHIRE**	6042	2921	2804	160	157	3656	1872	1784	1054
8	**BUCKINGHAMSH.**	4960	2350	2359	126	125	2787	1422	1365	1004
9	**OXFORDSHIRE** -	5389	2590	2484	164	151	3343	1726	1617	1183
10	**NORTHAMPTONS.**	9383	4524	4450	204	205	5119	2651	2468	1995
11	**HUNTINGDONSH.**	1450	695	662	38	55	892	454	438	323
12	**BEDFORDSHIRE** -	5009	2353	2315	190	151	2944	1401	1543	1141
13	**CAMBRIDGESH.** -	5851	2735	2825	132	159	3360	1745	1615	1201
	IV.—EASTERN.									
14	**ESSEX** - - - -	21754	10742	10241	412	359	11640	6162	5478	3815
15	**SUFFOLK** - - -	11135	5353	5156	345	281	6295	3234	3061	2348
16	**NORFOLK** - - -	13731	6551	6213	501	466	8222	4201	4021	3059

NOTE.—For area and population of the Registration Divisions and Counties, *see* pages 64-67.

* The *Registration Counties* consist of groups of Superintendent Registrars' Districts, which are generally co-extensive with the Poor Law Unions. Those Districts which extend into two or more Counties (proper) are included entirely in that County in which the principal town of the District, or the greater part of the population, is located. The boundaries of the Registration Counties therefore differ more or less from the boundaries of the Counties (proper).

BIRTHS, DEATHS, and MARRIAGES, registered in the Year 1885—*continued.*

No.	DIVISIONS AND COUNTIES.	BIRTHS (*exclusive of Still-born*).					DEATHS (*exclusive of Still-born*).			MARRIAGES.
		Total.	Legitimate.		Illegitimate.		Total.	Males.	Females.	
			Males.	Females.	Males.	Females.				
	V.—SOUTH WESTERN.									
17	WILTSHIRE - -	7489	3708	3441	168	172	4395	2232	2163	1522
18	DORSETSHIRE -	5313	2549	2501	140	120	3230	1632	1628	1310
19	DEVONSHIRE -	17614	8528	8242	447	397	11790	5847	5943	4490
20	CORNWALL - -	9271	4468	4258	272	273	6006	2914	3092	2151
21	SOMERSETSHIRE	14607	7215	6772	313	307	9420	4688	4732	3232
	VI.—WEST MIDLAND.									
22	GLOUCESTERSH. -	16220	7840	7698	359	323	10034	4994	5040	4016
23	HEREFORDSHIRE	3198	1465	1488	118	127	2069	1078	991	717
24	SHROPSHIRE - -	7458	3466	3315	346	331	4728	2451	2277	1534
25	STAFFORDSHIRE	38755	18597	18243	982	933	20553	10907	9646	7878
26	WORCESTERSHIR.	12611	6065	5956	278	312	6909	3577	3332	2760
27	WARWICKSHIRE	25398	12357	12023	499	519	14094	7335	6759	5366
	VII.—NORTH MIDLAND.									
28	LEICESTERSHIRE	11869	5735	5613	287	234	6355	3241	3114	2486
29	RUTLANDSHIRE -	693	339	294	27	33	383	196	190	126
30	LINCOLNSHIRE -	14556	7096	6604	443	413	7900	4086	3814	3019
31	NOTTINGHAMSH.	17668	8431	8211	514	512	8842	4440	4402	3621
32	DERBYSHIRE - -	13801	6726	6387	340	348	7009	3634	3375	2783
	VIII.—NORTH WESTERN.									
33	CHESHIRE - -	20994	10250	9629	590	495	12757	6543	6214	4400
34	LANCASHIRE -	120202	62600	60760	2926	2916	80287	41171	39116	28019
	IX.—YORK.									
35	WEST RIDING -	75087	38008	35212	2045	1822	44310	22915	21395	17171
36	E. RIDING (WITH YK.)	12368	5996	5609	400	363	6697	3456	3241	2937
37	NORTH RIDING -	11551	5510	5365	359	317	6369	3309	3060	2153
	X.—NORTHERN.									
38	DURHAM - - -	35398	17363	16523	811	701	19166	9992	9174	6713
39	NORTHUMBERLD.	16228	7890	7481	429	428	9833	5053	4780	3630
40	CUMBERLAND -	8778	4160	3959	350	309	4914	2540	2374	1716
41	WESTMORLAND -	1908	896	893	61	58	1075	562	513	421
	XI.—WELSH.									
42	MONMOUTHSH. -	8793	4284	4132	188	189	4981	2623	2358	1872
43	SOUTH WALES -	32948	16192	15275	762	719	18646	9773	8875	7164
44	NORTH WALES -	12932	6054	5988	467	423	8779	4380	4399	2715

I.—LONDON.—BIRTHS, DEATHS, AND MARRIAGES, 1885.

No.	DISTRICTS AND SUB-DISTRICTS.*	Area in Acres.	Population, 1881.	BIRTHS (exclusive of *Still-born*). Total.	Legitimate.	Illegitimate.	DEATHS (exclusive of *Still-born*). Total. †	Males.	Females.	MARRIAGES.
	MIDDLESEX (*part of*).									
	1a.—Paddington.‡	1251	107218	3020	2855	165	2040	1013	1027	987
1	St. Mary Paddington *WHH*	806	69488	2395	2266	129	1388	678	710	-
2	St. John Paddington *H*	445	37930	625	589	36	652	335	317	-
	1b.—Kensington.‡	2190	163151	4048	3836	212	3193	1567	1626	1470
1	Kensington Town *Ww*	1497	120141	3249	3058	191	2585	1272	1313	-
2	Brompton *H*	693	43010	799	778	21	608	295	313	-
	2.—Fulham.	4003	114839	5410	5183	227	2761	1383	1378	1141
1	St. Peter Hammersmith	185	7599	241	237	4	108	50	58	-
2	St. Paul Hammersmith *H*	2102	64340	2616	2554	62	1350	687	663	-
3	Fulham *Ww*	1716	42900	2553	2392	161	1303	646	659	-
	3.—Chelsea.	796	88128	3296	3117	179	2208	1107	1101	919
1	Chelsea South *HHH*	804	30396	973	930	43	690	349	301	-
2	Chelsea North-West *WHHHHH*	209	24925	946	842	104	901	429	472	-
3	Chelsea North-East	283	32807	1377	1345	32	657	329	328	-
	4.—St. George Hanover Sq.	1943	149748	3493	3323	170	2916	1543	1373	1358
1	Hanover Square *H*	439	16862	262	252	10	174	76	98	-
2	Mayfair *WW*	137	13491	196	145	51	444	232	212	-
3	Belgrave *HHH*	543	59220	1315	1255	60	1155	621	534	-
4	St. John Westminster *HH*	211	35496	1162	1129	33	644	330	294	-
5	St. Margaret Westminster *H*	613	24679	558	542	16	499	264	235	-
	5.—Westminster.	216	46549	1063	1014	49	772	382	390	432
1	St James Westminster *WHH*	162	29941	608	569	39	483	249	234	-
2	St. Anne Soho *HHHHHH*	54	16608	455	445	10	289	133	156	-
	6.—Marylebone.	1506	154910	4786	3923	863	2853	1367	1486	1492
1	All Souls *HHHH*	112	26759	656	630	26	630	349	320	-
2	Cavendish Square *HHHH*	132	14891	255	243	12	196	95	101	-
3	Rectory *WH*	116	24809	682	486	196	417	167	250	-
4	St. Mary *HHH*	108	21118	1319	773	546	416	201	215	-
5	Christchurch *H*	513	33709	1020	966	54	590	288	302	-
6	St. John *H*	545	33633	854	625	29	574	276	298	-
	7.—Hampstead.	2248	45452	1296	1250	46	770	367	403	357
1	Hampstead *WwwHHHH*	2248	45452	1296	1250	46	770	367	403	-
	8.—Pancras.	2672	236258	7554	7206	348	5005	2508	2497	2111
1	Regent's Park *H*	419	39115	1096	1061	35	539	241	298	-
2	Tottenham Court *wHHHH*	144	27729	708	682	26	903	518	385	-
3	Gray's Inn Lane *HHH*	154	30247	921	872	49	615	311	304	-
4	Somers Town *H*	155	34389	1142	1114	28	585	270	315	-
5	Camden Town *WH*	170	17311	715	546	169	719	355	364	-
6	Kentish Town *W*	1602	87487	2972	2981	41	1644	813	831	-
	9.—Islington.	3107	282865	9667	9340	327	5729	2823	2906	2278
1	Upper Holloway *HWwH*	1030	67946	2534	2381	153	2111	1081	1030	-
2	Islington South-West *HH*	849	10 976	3663	3589	74	1743	895	848	-
3	Islington South East	468	61895	1927	1890	37	1012	459	553	-
4	Highbury *H*	855	52048	1543	1500	43	863	388	475	-

* The 632 *Superintendent Registrars' Districts* (Paddington 1a and Holyhead 630b having been constituted Superintendent Registrars' Districts since the numerical arrangement 1 to 630 was adopted on 1st January 1881) are collections of contiguous Parishes or Places combined for purposes connected with the Registration of Births, Deaths, and Marriages, and are nearly always identical with the Poor Law Unions of the same names; they are arranged, according to the local position, under the Registration Counties. The Sub-districts (2146 in number at the end of the year 1885) are sub-divisions of Districts, and comprise the Parishes or Places in which the Births and Deaths are registered by Registrars severally appointed for that purpose. The letter *W* denotes that the Sub-district contains within its limits a Workhouse Establishment belonging to the District or Union; *w* indicates that a Workhouse Establishment receiving inmates from other Districts than the one in which it stands is included; *H* indicates a Hospital or Infirmary; *L* a Lunatic Asylum; and repetitions of any of these letters show the number of such Institutions in each Registration Sub-district.

† The Deaths in the principal Institutions of England in 1885 are given on pages 71–92.

‡ 1a & 1b.—Paddington and Kensington constituted one Superintendent Registrar's District prior to 1st January 1885, *see* Table 67.

I.—LONDON.—BIRTHS, DEATHS, AND MARRIAGES, 1885—*continued.*

No.	DISTRICTS AND SUB-DISTRICTS	AREA in Acres.	POPULATION, 1881.	BIRTHS (exclusive of Still-born). Total.	Legitimate.	Illegitimate.	DEATHS (exclusive of Still-born). Total.	Males.	Females.	MARRIAGES.
	MIDDLESEX (*part of*)—*cont.*									
	10.—Hackney.	3935	186462	6606	6425	181	3793	1895	1898	1492
1	Stoke Newington *H*	638	22781	812	802	10	398	195	203	–
2	Stamford Hill	613	9277	431	425	6	187	77	110	–
3	West Hackney	467	37610	1185	1170	15	690	283	307	–
4	Hackney *WemowH*	1795	76911	2824	2688	136	2023	1031	992	–
5	South Hackney	422	39883	1354	1340	14	595	309	286	–
	11.—St. Giles.	245	45382	1339	1252	87	890	468	422	337
1	St. George Bloomsbury	122	16681	357	356	11	232	128	109	–
2	St. Giles South *WH*	64	14864	650	579	71	481	244	237	–
3	St. Giles North	59	13837	322	317	5	177	101	76	–
	12.—Strand.	403	33582	680	662	18	821	463	358	475
1	St. Martin-in-the-Fields *HH*	286	17508	350	338	12	425	231	194	–
2	St. Mary-le-Strand *H*	56	7515	146	145	1	105	52	53	–
3	St. Clement Danes *H*	61	8559	184	179	5	291	163	126	–
	13.—Holborn.	816	151835	5287	5194	93	2897	1457	1440	955
1	St. George-the-Martyr *HHHHHHH*	104	18671	515	504	11	473	235	243	–
2	St. Andrew Eastern *W*	33	10708	257	249	8	193	110	93	–
3	Saffron Hill *H*	60	6533	189	188	1	135	70	65	–
4	St. James Clerkenwell	73	17516	626	613	13	320	154	166	–
5	Amwell	83	19281	649	633	16	324	161	163	–
6	Pentonville	133	14773	499	491	8	253	126	127	–
7	Goswell Street	91	17506	611	602	9	301	159	142	–
8	Old Street *H*	51	11541	461	447	14	203	109	94	–
9	City Road *HHL*	76	18628	943	936	7	423	216	212	–
10	Whitecross Street	33	9217	369	365	4	145	78	67	–
11	Finsbury	79	7468	168	161	2	97	49	48	–
	14.—London City.	668	51439	850	832	18	1422	793	629	864
1	St. Botolph *H*	83	11174	260	255	5	174	75	99	–
2	Cripplegate	66	7193	141	140	1	150	65	85	–
3	St. Sepulchre *H*	48	5358	98	98	–	769	473	296	–
4	St. Bride *W*	83	8396	132	128	4	138	80	58	–
5	Allhallows Barking	293	13666	156	151	5	150	77	73	–
6	Broad Street *H*	95	5652	63	60	3	61	23	38	–
	15.—Shoreditch.	648	126591	4871	4709	162	2950	1513	1437	1003
1	Holywell	67	7376	271	268	3	144	76	68	–
2	St. Leonard *HL*	74	14967	511	507	4	320	160	160	–
3	Hoxton New Town *W*	132	29937	1083	994	87	758	391	367	–
4	Hoxton Old Town	117	28086	1135	1124	11	488	251	237	–
5	Haggerston *WH*	258	46275	1871	1814	57	1240	635	605	–
	16.—Bethnal Green.	755	126961	5185	5092	93	2807	1493	1314	2533
1	Hackney Road *H*	141	29738	1235	1218	17	529	274	255	–
2	Green *WHL*	390	47832	1898	1843	55	1363	730	633	–
3	Church	131	29061	1247	1235	12	548	292	256	–
4	Town	93	19310	805	796	9	367	197	170	–
	17.—Whitechapel.	378	71363	2380	2306	74	2084	1233	851	463
1	Spitalfields *H*	77	22365	699	691	8	337	177	160	–
2	Mile End New Town *W*	58	15473	737	678	59	524	301	223	–
3	Whitechapel Church *H*	105	17490	535	532	3	1017	635	382	–
4	Goodman's Fields	51	9713	240	236	4	121	71	50	–
5	Aldgate	87	6102	179	179	–	85	49	36	–
	18.—St. George-in-the-East.	243	47157	1779	1699	80	1287	658	629	261
1	St. George's North	146	38747	1449	1422	27	799	403	396	–
2	St. John *W*	97	8410	330	277	53	488	255	233	–

I.—LONDON.—BIRTHS, DEATHS, AND MARRIAGES, 1885—*continued.*

No	DISTRICTS AND SUB-DISTRICTS.	AREA in Acres.	POPULATION, 1881.	BIRTHS (exclusive of Still-born). Total.	Legitimate.	Illegitimate.	DEATHS (exclusive of Still-born). Total.	Males.	Females.	MARRIAGES.
	MIDDLESEX (*part of*)—*cont.*									
	19.—Stepney.	462	58543	2123	2098	25	1297	660	637	408
1	Shadwell *HH*	106	10895	402	397	5	443	231	212	-
2	Ratcliff	111	16107	486	482	4	268	138	130	-
3	Limehouse	243	32041	1235	1219	16	586	291	295	-
	20.—Mile End Old Town.	679	105613	3991	3912	79	2091	1007	1084	1086
1	Mile End Old Town Western	189	37960	1509	1483	21	673	334	339	-
2	Mile End Old Town Eastern *WwwH*	490	67653	2482	2424	58	1418	673	745	-
	21.—Poplar.	2335	156510	6207	6066	141	3569	1941	1628	1044
1	Bow	563	37074	1404	1381	23	577	301	276	-
2	Bromley *wwwH*	608	64359	2800	2762	38	1975	1123	852	-
3	Poplar *WWH*	1164	55077	2003	1923	80	1017	517	500	-
	SURREY (*part of*).									
	22.—St. Saviour Southwark.	1119	195164	7328	7089	239	4229	2148	2081	2959
1	Christchurch *WH*	77	18663	491	465	26	364	224	140	-
2	St. Saviour	127	14999	482	475	7	271	143	128	-
3	Kent-road	103	21381	793	780	13	415	192	223	-
4	Borough-road *WH*	64	15953	634	564	70	331	163	168	-
5	London-road *HL*	117	21318	762	753	9	421	227	194	-
6	Trinity Newington	146	26672	990	964	26	427	229	198	-
7	St. Peter Walworth *W*	318	59555	2287	2225	62	1575	756	819	-
8	St. Mary Newington	167	21623	889	863	26	425	214	211	-
	23.—St. Olave Southwark.	1506	134632	5031	4932	99	3031	1618	1413	691
1	St. Olave *WH*	125	11956	388	344	44	632	397	235	-
2	Leather Market	93	16800	575	566	9	284	142	142	-
3	St. Mary Magdalen *W*	142	15669	594	591	3	421	229	192	-
4	St. James Bermondsey	392	54683	2039	2013	26	878	435	443	-
5	Rotherhithe *WH*	754	36024	1405	1388	17	766	415	351	-
	24.—Lambeth.	3942	253699	9154	8741	413	5212	2604	2608	2240
1	Waterloo-road First *H*	67	15193	568	535	13	311	154	157	-
2	Waterloo-road Second *H*	100	16351	978	874	99	314	168	146	-
3	Lambeth Church First *H*	162	19876	772	757	15	843	488	355	-
4	Lambeth Church Second *WW*	186	39859	1668	1510	158	1166	587	579	-
5	Kennington First	490	45232	1569	1531	38	797	375	422	-
6	Kennington Second	498	35332	1038	1014	24	500	216	284	-
7	Brixton *ww*	1430	62837	1934	1885	49	1016	493	523	-
8	Norwood *W*	1009	19017	682	615	17	260	118	142	-
	25.—Wandsworth.	11455	210424	8631	8293	338	4202	2082	2120	1708
1	Clapham *H*	1137	36380	1029	1002	27	510	239	271	-
2	East Battersea	947	44675	2496	2435	61	1079	541	538	-
3	West Battersea *WwH*	1223	52587	2582	2391	191	1400	686	714	-
4	Wandsworth *HL*	2433	28004	1121	1101	20	625	328	297	-
5	Putney	2235	13235	326	311	17	167	92	75	-
6	Streatham	3480	25553	1075	1053	22	421	196	225	-
	26.—Camberwell.	4450	186593	7170	6925	245	3765	1835	1930	1176
1	Dulwich	1450	5590	93	92	1	54	21	33	-
2	Camberwell *WLL*	1878	59104	2295	2172	123	1387	687	700	-
3	Peckham *W*	1175	71099	2691	2606	85	1342	664	678	-
4	St. George	447	50810	2091	2055	36	1032	513	519	-
	KENT (*part of*).									
	27.—Greenwich.	3427	131233	5261	5096	165	3059	1584	1475	902
1	St. Paul Deptford *ww*	1575	76752	3160	3095	65	1683	856	827	-
2	St. Nicholas Deptford	111	7901	317	313	4	142	74	68	-
3	Greenwich West *H*	307	21972	676	661	15	366	162	204	-
4	Greenwich East *WHH*	1434	24608	1108	1027	81	868	492	376	-

I.—LONDON.—BIRTHS, DEATHS, AND MARRIAGES, 1885—*continued.*

No	DISTRICTS AND SUB-DISTRICTS.	AREA in Acres.	POPULATION, 1881.	BIRTHS (exclusive of Still-born). Total.	Legitimate.	Illegitimate.	DEATHS (exclusive of Still-born). Total.	Males.	Females.	MARRIAGES.
	KENT (*part of*)—*cont.*									
	28.—Lewisham.	11436	73327	2410	2314	96	1129	553	576	489
1	Eltham *H*	4424	5827	148	141	7	79	41	38	-
2	Lee	1608	21559	493	484	9	233	104	129	-
3	Lewisham *WH*	3781	19865	872	814	58	438	212	226	-
4	Sydenham *H*	1623	26076	897	875	22	379	196	183	-
	29.—Woolwich.	6500	80845	3036	2954	82	1534	813	721	879
1	Charlton *H*	1986	10980	316	313	3	202	124	78	-
2	Woolwich Dockyard	412	17617	609	588	21	279	140	139	-
3	Woolwich Arsenal *HH*	714	19048	717	700	17	356	191	165	-
4	Plumstead West *H*	349	14009	480	472	8	205	112	93	-
5	Plumstead East *W*	3039	19241	914	881	33	492	246	246	-

II.—SOUTH EASTERN COUNTIES.—BIRTHS, DEATHS, AND MARRIAGES, 1885.

	1.—SURREY (*extra-metropolitan*).									
	30.—Epsom.	43430	41107	1218	1173	45	812	398	414	227
1	Carshalton *uL*	12228	21118	612	591	21	455	218	242	-
2	Epsom *WuH*	14262	11975	339	319	20	249	131	118	-
3	Leatherhead	16940	8014	267	263	4	108	54	54	-
	31.—Chertsey.	42094	27137	783	759	24	440	229	211	16
1	Walton *H*	8231	9599	266	261	5	145	72	73	-
2	Chertsey *WH*	14783	10619	327	312	15	193	101	92	-
3	Chobham	19130	6719	190	186	4	102	56	46	-
	32.—Guildford.	67620	42696	1378	1310	68	811	437	374	283
1	Woking *HL*	18889	10992	381	317	14	264	137	127	-
2	Ripley	8897	2590	78	74	4	43	26	17	-
3	Albury	17961	4588	120	115	5	61	36	25	-
4	Guildford *WH*	6997	14738	520	490	30	305	174	131	-
5	Godalming	14876	9888	329	314	15	198	64	74	-
	33.—Farnham.	41215	40395	1357	1309	48	733	422	311	295
1	Frimley *HHH*	21170	27009	926	906	20	457	262	195	-
2	Farnham *W*	20045	13386	431	403	28	276	160	116	-
	34.—Hambledon.	61582	16353	464	439	25	251	128	123	100
1	Witley *W*	28247	7231	207	195	12	121	68	53	-
2	Cranleigh *H*	33335	9122	257	244	13	130	65	65	-
	35.—Dorking.	40609	15452	437	418	19	273	153	120	89
1	Capel *H*	24531	4491	113	110	3	58	37	21	-
2	Dorking *WH*	16078	10961	324	308	16	215	116	99	-
	36.—Reigate.	49994	30359	912	878	34	456	232	224	176
1	Reigate *WH*	24061	23799	699	669	30	353	179	174	-
2	Horley *H*	25933	6560	213	209	4	103	53	50	-
	37.—Godstone.	43950	17692	449	431	18	373	202	171	67
1	Godstone *WuH*	43950	17692	449	431	18	373	202	171	-

II.—SOUTH EASTERN COUNTIES.—BIRTHS, DEATHS, AND MARRIAGES, 1885—*cont.*

No.	DISTRICTS AND SUB-DISTRICTS.	AREA in Acres.	POPULATION, 1881.	BIRTHS (*exclusive of Still-born*). Total.	Legitimate.	Illegitimate.	DEATHS (*exclusive of Still-born*). Total.	Males.	Females.	MARRIAGES.
	1.—SURREY (*extra-metropolitan*) —*continued.*									
	38.—Croydon.	32548	119173	3984	3791	193	2166	1051	1115	867
1	Croydon *WwHHL*	20851	101241	3342	3177	165	1884	908	976	-
2	Mitcham *w*	11697	17932	642	614	28	282	143	139	-
	39.—Kingston.	25003	77057	2666	2559	107	1305	643	662	523
1	Wimbledon *HHH*	3220	15950	677	661	16	272	140	132	-
2	Kingston *WHH*	8523	36354	1179	1108	71	631	314	317	-
3	Esher	8695	11214	357	349	8	160	77	83	-
4	Hampton *H*	4565	13539	453	441	12	242	112	130	-
	40.—Richmond.	4983	33633	1101	1039	62	575	270	305	220
1	Richmond *WH*	2160	21302	667	613	54	363	162	201	-
2	Mortlake	2823	12331	434	426	8	212	108	104	-
	2.—KENT (*extra-metropolitan*).									
	41.—Bromley.	40338	48972	1776	1694	82	772	388	384	312
1	Bromley *HH*	23295	32960	1178	1135	43	503	249	254	-
2	Chislehurst *WHH*	17043	16012	598	559	39	269	139	130	-
	42.—Dartford.	52330	53435	1810	1758	52	1556	848	708	322
1	Bexley *H*	12540	24184	810	789	21	379	207	172	-
2	Dartford *WwwwLL*	16968	22246	795	769	26	1076	594	482	-
3	Farningham	22822	7055	205	200	5	101	47	54	-
	43.—Gravesend.	1256	23302	847	819	28	523	272	251	235
1	Gravesend *WHH*	1256	23302	847	819	28	523	272	251	-
	44.—Strood.	37488	27437	1164	1121	43	536	284	252	215
1	Northfleet *H*	20175	12768	539	523	16	244	130	114	-
2	Strood *W*	17313	14669	625	598	27	292	154	138	-
	45.—Hoo.	19859	3405	135	129	6	69	35	34	27
1	Hoo *W*	19859	3405	135	129	6	69	35	34	-
	46.—Medway.	12080	61644	2287	2216	71	1179	639	540	531
1	Rochester *HHH*	3087	19346	612	600	12	367	199	168	-
2	Gillingham *WHHH*	8993	42298	1675	1616	59	812	440	372	-
	47.—Malling.	47410	26041	958	908	50	477	242	235	158
1	Aylesford	16982	12745	537	519	18	203	111	92	-
2	East Peckham *W*	12152	7420	247	226	21	137	92	95	-
3	Wrotham	16276	5876	174	163	11	87	39	48	-
	48.—Sevenoaks.	67293	27190	812	776	36	453	232	221	137
1	Shoreham	19575	6420	216	210	6	100	57	43	-
2	Sevenoaks *WHHH*	21199	13255	406	384	22	245	126	119	-
3	Penshurst	26519	7515	190	182	8	108	49	59	-
	49.—Tunbridge.	46658	51507	1474	1409	65	945	450	495	379
1	Tunbridge Wells *H*	12292	30352	782	750	32	529	234	295	-
2	Tunbridge *W*	18433	14690	467	443	24	315	164	151	-
3	Brenchley	15928	6465	225	216	9	101	52	49	-

II.—SOUTH EASTERN COUNTIES.—BIRTHS, DEATHS, AND MARRIAGES, 1885—*cont.*

No.	DISTRICTS AND SUB-DISTRICTS.	AREA in Acres.	POPULATION, 1881.	BIRTHS (*exclusive of Still-born*). Total.	Legitimate.	Illegitimate.	DEATHS (*exclusive of Still-born*). Total.	Males.	Females.	MARRIAGES.
	2.—KENT (*extra-metrop.*)—*cont.*									
	50.—Maidstone.	38678	45091	1508	1426	82	960	462	498	354
1	Yalding - - - - - - - - -	10999	4687	158	147	11	75	39	36	-
2	Marden *W* - - - - - - - -	15608	4856	181	167	17	148	75	73	-
3	Loose *W* - - - - - - - -	8063	5925	203	193	10	86	48	38	-
4	West Maidstone *HL* - - - - -	1989	14291	390	375	15	341	153	188	-
5	East Maidstone *HH* - - - - -	2019	15422	573	544	29	310	147	163	-
	51.—Hollingbourn.	57624	14040	425	394	31	250	126	124	77
1	Hollingbourn *W* - - - - - - -	22216	4800	138	127	11	87	43	44	-
2	Lenham - - - - - - - - -	16260	3623	120	115	5	43	20	23	-
3	Headcorn - - - - - - - - -	19148	5612	167	152	15	120	63	57	-
	52.—Cranbrook.	41452	13774	421	403	18	216	110	106	91
1	Cranbrook *W* - - - - - - - -	20576	6743	206	197	9	105	54	51	-
2	Hawkhurst *H* - - - - - - - -	20876	7031	215	206	9	111	56	55	-
	53.—Tenterden.	47324	10461	320	294	26	181	94	87	73
1	Tenterden *W* - - - - - - - -	47324	10461	320	294	26	181	94	87	-
	54.—West Ashford.	42333	18126	595	565	30	272	137	135	132
1	Calehill *W* - - - - - - - -	22778	5553	209	194	15	89	50	39	-
2	Ashford *WHH* - - - - - - - -	19555	12573	386	371	15	183	87	96	-
	55.—East Ashford.	54886	13697	441	425	16	219	100	119	84
1	Brabourne *W* - - - - - - - -	27337	7627	270	260	10	127	59	68	-
2	Wye - - - - - - - - - -	27549	6070	171	165	6	92	41	51	-
	56.—Bridge.	42340	12405	344	333	11	242	129	113	72
1	Chartham *L* - - - - - - - -	13699	6461	181	175	6	125	69	56	-
2	Barham *W* - - - - - - - -	28641	5944	163	158	5	117	60	57	-
	57.—Canterbury.	3112	17060	492	463	2	341	175	166	132
1	Canterbury *WHH* - - - - - -	3112	17060	492	463	29	341	175	166	-
	58.—Blean.	28983	18867	587	565	22	304	153	151	116
1	Sturry - - - - - - - - -	9937	6753	202	195	7	106	45	68	-
2	Herne *WoH* - - - - - - - -	12966	5832	165	157	8	109	57	51	-
3	Whitstable - - - - - - - -	6080	6282	220	213	7	89	51	37	-
	59.—Faversham.	44672	24956	937	892	45	425	226	199	170
1	Boughton - - - - - - - -	21326	5769	214	201	13	82	42	40	-
2	Faversham *W* - - - - - - -	8206	13857	551	527	24	287	144	143	-
3	Teynham - - - - - - - -	15080	5330	172	164	8	86	40	46	-
	60.—Milton.	31912	23270	930	888	42	402	201	201	160
1	Milton *WH* - - - - - - -	31912	23270	930	888	42	402	201	201	-
	61.—Sheppey.	22451	18204	571	552	19	268	143	125	132
1	Minster *WH* - - - - - - -	8309	16640	507	490	17	252	135	117	-
2	Eastchurch - - - - - - - -	14151	1564	64	62	2	16	8	8	-
	62.—Thanet.	26179	50821	1417	1357	60	975	486	489	349
1	Minster *W* - - - - - - - -	13783	4925	149	134	15	161	90	71	-
2	Margate *wwHHH* - - - - - -	3919	18226	489	468	21	326	151	175	-
3	Ramsgate *HH* - - - - - - -	6477	27670	779	755	24	488	245	243	-

II.—SOUTH EASTERN COUNTIES.—BIRTHS, DEATHS, AND MARRIAGES, 1885—*cont.*

No.	DISTRICTS AND SUB-DISTRICTS.	AREA in Acres.	POPULATION, 1881.	BIRTHS (*exclusive of Still-born*). Total.	Legitimate.	Illegitimate.	DEATHS (*exclusive of Still-born*). Total.	Males.	Females.	MARRIAGES.
	2.—KENT (*extra-metrop.*)—*cont.*									
	63.—Eastry.	46395	28074	798	757	41	482	252	230	172
1	Sandwich *WH*	21581	8855	270	249	21	179	97	82	-
2	Wingham	8516	2927	70	68	2	53	23	30	-
3	Eythorn	8204	2089	48	46	2	38	26	12	-
4	Deal *HHH*	8144	14253	410	394	16	212	105	106	-
	64.—Dover.	29111	36813	1134	1086	48	640	343	297	284
1	St. James *HH*	9632	14844	397	386	11	212	110	102	-
2	St. Mary *H*	120	9613	264	253	11	168	81	87	-
3	Hougham *WH*	19359	12356	473	447	26	260	152	108	-
	65.—Elham.	42919	33769	1064	1016	48	497	259	238	253
1	Folkestone *HHHH*	6587	23463	764	737	27	348	177	171	-
2	Elham *W*	21257	3782	122	107	15	71	36	35	-
3	Hythe	15075	6574	178	172	6	78	46	32	-
	66.—Romney Marsh.	44335	6166	198	185	13	82	45	37	49
1	New Romney *W*	19608	2766	91	85	6	40	22	18	-
2	Lydd	24727	3400	107	100	7	42	23	19	-
	3.—SUSSEX.									
	67.—Rye.	38131	12040	386	373	13	197	91	106	73
1	Rye *W*	15910	6657	196	186	10	108	53	55	-
2	Beckley	22221	5383	190	187	3	89	38	51	-
	68.—Hastings.	13941	50129	1426	1341	85	889	460	429	351
1	Ore *WH*	10580	5224	229	199	30	152	85	67	-
2	All Saints	522	9236	332	313	19	178	93	85	-
3	St. Mary-in-the-Castle *HHH*	2839	35669	865	829	36	559	282	277	-
	69.—Battle.	53962	14519	480	445	35	235	124	111	91
1	Bexhill	19951	6381	237	224	13	115	60	55	-
2	Ewhurst	13071	2743	85	80	5	30	16	14	-
3	Battle *W*	20940	5395	158	141	17	90	48	42	-
	70.—Eastbourne.	36539	27756	1131	1082	49	470	233	237	251
1	Westham	19068	3283	129	125	4	49	27	22	-
2	Eastbourne *WHHHHH*	17476	24473	1002	957	45	421	206	215	-
	71.—Hailsham.	55130	13405	455	428	27	240	123	117	85
1	Hailsham	25404	6703	233	224	9	112	55	57	-
2	Hellingly *W*	29726	6702	222	204	18	128	68	60	-
	72.—Ticehurst.	52352	17219	527	503	24	237	127	110	119
1	Ticehurst *W*	15717	5292	173	162	11	83	50	33	-
2	Salehurst	11952	3864	101	95	6	50	25	25	-
3	Wadhurst	15892	5082	149	144	5	57	27	30	-
4	Frant *H*	8991	3481	104	102	2	47	25	22	-
	73.—Uckfield.	75386	20098	638	604	34	276	145	131	131
1	Rotherfield	23899	7346	256	245	11	110	55	55	-
2	Framfield	15833	3726	102	97	5	46	24	22	-
3	Isfield *WH*	6089	2897	91	85	6	50	26	24	-
4	Maresfield	25615	6329	189	177	12	70	40	30	-
	74.—East Grinstead.	61553	18581	550	523	27	261	142	119	85
1	Withyham	18513	3706	106	100	6	54	27	27	-
2	East Grinstead *W*	24369	9755	272	256	16	152	82	70	-
3	Worth	18671	5118	172	167	5	55	33	22	-

II.—SOUTH EASTERN COUNTIES.—BIRTHS, DEATHS, AND MARRIAGES, 1885—*cont.*

No.	DISTRICTS AND SUB-DISTRICTS.	AREA in Acres.	POPULATION, 1881.	BIRTHS (*exclusive of Still-born*). Total.	Legitimate.	Illegitimate.	DEATHS (*exclusive of Still-born*). Total.	Males.	Females.	MARRIAGES.
	3.—SUSSEX—*continued.*									
	75.—Cuckfield.	62284	23252	668	638	30	322	163	159	125
1	Lindfield	18682	5671	150	146	4	67	35	32	-
2	Cuckfield *W*	16757	6557	205	194	11	99	60	39	-
3	Hurstpierpoint	26895	11024	313	298	15	156	68	88	-
	76.—Lewes.*	85467	32896	868	837	31	650	325	325	150
1	Ditchling *WHL*	17990	5198	120	114	6	138	66	72	-
2	Chailey *H*	13667	5175	140	138	2	103	52	53	-
3	Lewes *WHHH*	6401	11547	269	255	14	230	109	121	-
4	West Firle *W*	15327	2369	78	74	4	31	13	18	-
5	Newhaven *W*	10726	5558	208	203	5	97	59	38	-
6	Rottingdean *toH*	16330	3049	53	53	-	49	26	23	-
	77.—Brighton.	1625	99091	2647	2454	193	1785	889	896	774
1	Kemp Town	191	15489	284	268	16	218	97	121	-
2	St. Peter *WHH*	1185	62437	2083	1874	164	1302	669	633	-
3	The Palace *HHHH*	249	21165	325	312	13	265	123	142	-
	78.—Steyning.	47760	49089	1511	1434	77	805	410	395	289
1	Shoreham *WH*	22722	42987	1350	1278	72	717	358	359	-
2	Steyning	25038	6102	161	156	5	88	52	36	-
	79.—Horsham.	70539	22300	650	620	30	341	196	145	100
1	South Horsham	18008	4083	102	97	5	71	43	28	-
2	North Horsham *W*	32196	14277	453	432	21	211	110	101	-
3	West Horsham	19335	3940	95	91	4	59	43	16	-
	80.—Petworth.	45701	9595	246	237	9	155	77	78	65
1	Petworth Northern *WW*	24985	4160	117	116	1	66	34	32	-
2	Petworth Southern *WH*	20716	5435	129	121	8	89	43	46	-
	81.—Thakeham.	40636	8285	261	249	12	117	57	60	41
1	Pulborough	18095	3888	126	121	5	50	27	23	-
2	Washington *W*	22541	4397	135	128	7	67	30	37	-
	82.—East Preston.	34869	26364	719	681	38	404	218	186	153
1	Worthing *H*	10022	14375	414	401	13	222	117	105	-
2	Littlehampton *W*	9029	7138	190	171	19	111	62	49	-
3	Arundel	15818	4853	115	109	6	71	39	32	-
	83.—Westhampnett.	70758	19653	588	563	25	342	198	144	112
1	Manhood	13528	3473	93	93	1	55	32	23	-
2	Wyke	10733	3112	96	93	3	57	33	24	-
3	South Bersted *H*	2750	4166	110	104	6	66	32	34	-
4	Yapton	13488	2949	104	104	-	52	31	21	-
5	Boxgrove *W*	17641	4374	132	121	11	88	55	33	-
6	Singleton	12618	1579	47	43	4	24	15	9	-
	84.—Chichester.	1888	8569	221	216	5	165	83	82	51
1	Chichester *WH*	1888	8569	221	216	5	165	83	82	-
	85.—Midhurst.	66571	13933	407	376	31	233	112	121	78
1	Midhurst *W*	28636	6541	193	175	18	109	51	58	-
2	Fernhurst	13949	2455	76	70	6	39	21	18	-
3	Harting	23987	4957	138	131	7	85	40	45	-
	86.—Westbourne.	32040	7490	212	202	10	125	66	59	32
1	Westbourne *W*	32040	7490	212	202	10	125	66	59	-

* 76.—The District of Lewes comprises the four Poor Law Unions of Chailey (Ditchling and Chailey Sub-districts), Lewes (Lewes Sub-district), West Firle (West Firle Sub-district), and Newhaven (Newhaven and Rottingdean Sub-districts).

II.—SOUTH EASTERN COUNTIES.—BIRTHS, DEATHS, AND MARRIAGES, 1885—*cont.*

No.	DISTRICTS AND SUB-DISTRICTS.	Area in Acres.	Population, 1881.	BIRTHS (*exclusive of Still-born*). Total.	Legitimate.	Illegitimate.	DEATHS. Total.	Males.	Females.	MARRIAGES.
	4.—HAMPSHIRE.									
	87.—Havant.	14279	8672	269	255	14	167	90	77	50
1	Havant *W*	14279	8672	269	255	14	167	90	77	-
	88.—Portsea Island.	4666	128022	4629	4460	169	2663	1327	1336	1318
1	Kingston *WHHL*	2545	39127	1815	1733	82	1094	559	535	-
2	Portsea Town *MH*	129	17183	441	426	15	290	170	120	-
3	Portsmouth Town	127	7591	162	156	6	114	66	48	-
4	Landport *HHHH*	1874	64121	2211	2145	66	1165	532	633	-
	89.—Alverstoke.	3867	21581	757	739	18	399	237	162	157
1	Alverstoke *WHH*	3867	21581	757	739	18	399	237	162	-
	90.—Fareham.	37689	16820	494	473	21	394	184	210	91
1	Fareham *WHL*	18239	10961	320	308	12	300	147	153	-
2	Titchfield	19450	5859	174	165	9	94	37	57	-
	91.—Isle of Wight.	93342	73633	1962	1850	112	1130	558	572	434
1	Cowes	9508	13012	419	409	10	186	100	86	-
2	Newport *WH*	21307	14148	407	365	42	254	125	129	-
3	Ryde *HHH*	16681	24359	688	647	41	388	188	200	-
4	Godshill *HH*	22595	11718	261	252	9	209	107	102	-
5	Calbourne	23256	6396	187	177	10	93	38	55	-
	92.—Lymington.	39948	12651	350	335	15	236	118	118	78
1	Lymington *W*	25014	8376	231	222	9	156	80	76	-
2	Milford	14934	4275	119	113	6	80	38	42	-
	93.—Christchurch.	31978	29455	1091	1050	41	650	355	295	296
1	Christchurch *WHHHHHHHHHH*	31978	29455	1091	1050	41	650	355	295	-
	94.—Ringwood.	34935	5488	173	165	8	98	47	51	39
1	Ringwood *W*	34935	5488	173	165	8	98	47	51	-
	95.—Fordingbridge.	36211	6234	185	174	11	104	50	54	44
1	Fordingbridge *W*	36211	6234	185	174	11	104	50	54	-
	96.—New Forest.	69329	13221	374	358	16	182	96	86	67
1	Lyndhurst	24470	3294	81	76	5	42	22	20	-
2	Fawley	23148	3889	101	100	1	47	26	21	-
3	Eling *W*	21711	6038	192	182	10	93	48	45	-
	97.—Southampton.	1324	52989	1658	1581	77	1074	568	506	486
1	Southampton *WHH*	1324	52989	1658	1581	77	1074	568	506	-
	98.—South Stoneham.	26508	41275	1393	1346	47	739	388	351	282
1	St. Mary Extra *HHL*	6307	16588	369	359	10	173	114	59	-
2	South Stoneham *W*	10573	14048	486	464	22	244	118	126	-
3	Millbrook *H*	9628	10639	538	523	15	322	156	166	-
	99.—Romsey.	31489	10900	345	328	17	160	88	72	64
1	Romsey *W*	12443	6527	215	204	11	108	60	48	-
2	Michelmersh	19046	4073	130	124	6	52	28	24	-
	100.—Stockbridge.	43699	6659	201	190	11	116	65	51	45
1	Broughton	22894	3125	80	76	4	56	31	25	-
2	Stockbridge *W*	20805	3534	121	114	7	60	34	26	-

II.—SOUTH EASTERN COUNTIES.—BIRTHS, DEATHS, AND MARRIAGES, 1885—*cont.*

No.	DISTRICTS AND SUB-DISTRICTS.	AREA in Acres.	POPULATION, 1881.	BIRTHS (*exclusive of Still-born*). Total.	Legitimate.	Illegitimate.	DEATHS. Total.	Males.	Females.	MARRIAGES.
	4.—HAMPSHIRE—*continued.*									
	101.—Winchester.*	79405	31150	944	908	36	586	303	283	231
1	Mitcheldever	18224	2257	62	59	3	33	21	17	-
2	The Worthys	21409	2989	82	81	1	47	24	23	-
3	Winchester *WH*	6303	13353	506	567	29	401	212	189	-
4	Twyford	16752	4226	122	120	2	51	26	25	-
5	Hursley *WH*	16627	2763	82	81	1	49	20	29	-
	102.—Droxford.	48914	11197	337	313	24	189	102	87	60
1	Bishops Waltham	12309	3616	110	103	7	63	29	34	-
2	Westmeon	13821	2152	57	57	-	40	22	18	-
3	Hambledon *WH*	22284	5429	170	153	17	86	51	35	-
	103.—Catherington.	13145	2747	75	75	-	44	21	23	15
1	Horndean *W*	13145	2747	75	75	-	44	21	23	-
	104.—Petersfield.	45930	10255	315	302	13	162	91	71	62
1	Petersfield *WH*	25297	7483	229	221	8	132	75	57	-
2	Eastmeon	20633	2772	86	81	5	30	16	14	-
	105.—Alresford.	42637	6967	181	176	5	101	56	45	40
1	Ropley	23905	3406	84	82	2	48	30	18	-
2	Alresford *W*	18732	3561	97	94	3	53	26	27	-
	106.—Alton.	61759	15198	439	413	26	246	120	126	93
1	Alton *WH*	33824	9062	268	250	18	157	77	80	-
2	Binsted	27935	6136	171	163	8	89	43	46	-
	107.—Hartley Wintney.	57565	21326	572	538	34	325	185	140	109
1	Odiham *w*	24649	7060	195	184	11	116	59	57	-
2	Farnborough	12473	9809	231	220	11	110	67	43	-
3	Hartley Wintney *W*	20443	4957	146	134	12	99	59	40	-
	108.—Basingstoke.	76879	19274	633	609	24	326	170	156	124
1	Basingstoke *WHH*	26070	9970	354	337	17	175	92	83	-
2	Bramley	28218	4759	147	142	5	74	37	37	-
3	Dummer	22991	4545	132	130	2	77	41	36	-
	109.—Whitchurch.	31358	5458	191	183	8	94	43	51	35
1	Whitchurch *W*	31358	5458	191	183	8	94	43	51	-
	110.—Andover.	74213	15700	469	443	26	275	139	136	104
1	Longparish	27184	4135	128	123	5	65	23	42	-
2	Amport	18872	2854	77	76	1	37	26	11	-
3	Andover *WHH*	14039	6854	218	201	17	138	68	70	-
4	Hurstbourne Tarrant	14074	1947	46	43	3	35	22	13	-
	111.—Kingsclere.	45507	8524	260	243	17	166	85	81	54
1	Highclere	20084	3112	87	81	6	60	28	32	-
2	Kingsclere *W*	25478	5412	173	162	11	106	57	49	-
	5.—BERKSHIRE.									
	112.—Newbury.	44695	21327	649	613	36	399	196	203	128
1	Thatcham	14979	5766	211	201	10	99	47	52	-
2	Newbury *W*	6594	7940	258	238	20	146	71	75	-
3	Speen *H*	23122	7621	180	174	6	154	78	76	-

* 101.—The District of Winchester comprises the two Poor Law Unions of New Winchester (Mitcheldever, The Worthys, Winchester, and Twyford Sub-districts) and Hursley (Hursley Sub-district).

II.—SOUTH EASTERN COUNTIES.—BIRTHS, DEATHS, AND MARRIAGES, 1885—*cont.*

No.	DISTRICTS AND SUB-DISTRICTS.	AREA in Acres.	POPULATION, 1881.	BIRTHS (*exclusive of Still-born*). Total.	Legitimate.	Illegitimate.	DEATHS. Total.	Males.	Females.	MARRIAGES.
	5.—BERKSHIRE—*continued.*									
	113.—Hungerford.	97180	17802	511	489	22	301	137	164	117
1	Kintbury	24213	3884	126	122	4	61	30	31	-
2	Hungerford *W*	33818	8907	240	228	12	160	68	92	-
3	Lambourn	34149	5011	145	139	6	80	39	41	-
	114.—Faringdon.	64738	13676	383	352	31	230	128	132	73
1	Shrivenham	21805	3818	102	96	6	81	38	43	-
2	Faringdon *W*	19366	5521	165	153	12	116	62	54	-
3	Buckland	23567	4337	116	103	13	68	28	35	-
	115.—Abingdon.	55978	20354	622	590	32	313	161	152	125
1	Fyfield	20698	4932	183	176	7	71	40	31	-
2	Abingdon *W*	13362	9022	263	249	14	155	82	73	-
3	Nuneham Courtney	10281	2300	64	61	3	33	18	15	-
4	Sutton Courtney	12237	4100	112	104	8	54	21	33	-
	116.—Wantage.	76848	17160	495	469	26	294	157	137	107
1	Wantage *W*	22578	7496	208	195	13	130	69	61	-
2	Ilsley	32072	5205	149	143	6	67	30	37	-
3	Hendred	22198	4459	138	131	7	77	38	39	-
	117.—Wallingford.	42706	14493	384	369	15	251	125	126	62
1	Cholsey *L*	23231	6930	188	179	9	135	60	75	-
2	Wallingford *WH*	19475	7513	196	190	6	116	65	51	-
	118.—Bradfield.	64700	17972	578	547	31	295	159	136	109
1	Bucklebury *W*	27319	5630	166	151	15	105	49	56	-
2	Mortimer	20062	4961	147	141	6	69	38	31	-
3	Tilehurst	16419	7381	265	255	10	121	72	49	-
	119.—Reading.	4955	43494	1567	1485	82	900	465	435	418
1	St. Mary *W*	1867	17262	599	545	54	338	170	168	-
2	St. Giles* *HH*	3088	26232	938	940	28	562	295	267	-
	120.—Wokingham.	43418	20018	612	584	28	355	185	170	114
1	Wokingham *W*	23357	8824	292	276	16	175	95	80	-
2	Wargrave *w*	19761	11194	320	308	12	180	90	90	-
	121.—Cookham.	29926	16945	549	518	31	338	176	162	118
1	Bray	16741	8259	292	276	16	151	65	86	-
2	Cookham *WH*	13185	8686	257	242	15	187	111	76	-
	122.—Easthampstead.	27033	12659	357	342	15	199	113	86	75
1	Bracknell *WH*	22497	8464	261	248	13	146	85	61	-
2	Sandhurst *L*	4536	4195	96	94	2	53	28	25	-
	123.—Windsor.	22631	31992	932	904	28	562	299	263	183
1	Egham *H*	14845	13362	406	400	6	203	120	83	-
2	Windsor *WHH*	7786	18630	526	504	22	359	179	180	-

* 119 : 2.—For the change made on 1st February 1885 in the constitution of the *St. Giles* Sub-district, *see* Table 67.

III.—SOUTH MIDLAND COUNTIES.—BIRTHS, DEATHS, AND MARRIAGES, 1885—*cont.*

No.	DISTRICTS AND SUB-DISTRICTS.	AREA in Acres.	POPULATION. 1881.	BIRTHS (*exclusive of Still-born*). Total.	Legitimate.	Illegitimate.	DEATHS (*exclusive of Still-born*). Total.	Males.	Females.	MARRIAGES.
	6.—MIDDLESEX— (*extra-metropolitan*).									
	124.—Staines.	24332	23774	740	709	31	424	198	226	162
1	Sunbury *w*	11055	11685	328	315	13	217	98	119	-
2	Staines *W*	13277	12089	412	394	18	207	100	107	-
	125.—Uxbridge.	26794	27550	906	869	37	599	346	253	159
1	Hillingdon *WHH*	6029	10802	379	344	15	224	143	81	-
2	Uxbridge	6178	5225	170	161	9	96	54	42	-
3	Hayes *wHL*	14587	11523	357	344	13	279	149	130	-
	126.—Brentford.	21027	101706	3594	3471	123	1860	952	908	729
1	Isleworth *WHH*	6966	22727	699	646	53	450	236	214	-
2	Twickenham *H*	2415	12479	400	389	11	212	114	98	-
3	Brentford *HL*	4818	27649	967	946	21	452	230	222	-
4	Chiswick	1245	15975	649	637	12	308	158	150	-
5	Acton *wH*	6083	22876	879	853	26	448	219	224	-
	127.—Hendon.	33568	54482	2423	2339	84	1114	549	565	414
1	Harrow *H*	13809	12796	405	393	12	169	85	84	-
2	Edgware *H*	6994	3749	113	109	4	57	25	32	-
3	Willesden	4383	27453	1378	1334	44	634	297	337	-
4	Hendon *W*	8382	10484	527	503	24	254	142	112	-
	128.—Barnet.	25720	34098	1177	1150	27	691	359	332	183
1	South Mimms *H*	15599	6891	225	217	8	103	48	55	-
2	Barnet *WH*	5433	10092	310	298	12	169	91	78	-
3	Finchley *wHL*	4688	17615	642	635	7	419	220	199	-
	129.—Edmonton.	47314	139204	6355	6173	182	3072	1562	1510	893
1	Hornsey *H*	3089	37079	1354	1333	21	619	288	331	-
2	Tottenham *H*	4642	46456	2724	2664	60	1199	607	592	-
3	Edmonton *Www*	7483	23463	1040	975	65	681	372	309	-
4	Enfield *WH*	12553	19404	816	795	21	373	180	193	-
5	Waltham Abbey	11037	5388	177	173	4	87	47	40	-
6	Cheshunt	8490	7755	242	233	9	113	68	75	-
	7.—HERTFORDSHIRE.									
	130.—Ware.	36254	18625	541	516	25	301	170	131	79
1	Hoddesdon	7963	6718	202	194	8	91	48	43	-
2	Stanstead	7986	2719	69	67	2	39	23	16	-
3	Ware *W*	6911	6212	183	173	10	124	73	51	-
4	Standon	13394	2976	87	82	5	47	26	21	-
	131.—Bishop Stortford.	54471	21801	580	547	33	390	204	186	96
1	Sawbridgeworth	12519	4675	130	121	9	79	37	42	-
2	Stansted	16690	5157	133	131	2	96	47	49	-
3	Bishop Stortford *W*	12378	9350	254	237	17	170	93	77	-
4	Braughing	12484	2619	63	58	5	45	27	18	-
	132.—Royston.*	89658	24655	693	659	34	400	223	177	122
1	Buntingford *W*	28472	6032	154	150	4	94	52	42	-
2	Royston *H*	33950	9542	283	269	14	152	83	69	-
3	Melbourne *W*	27236	9081	256	240	16	154	88	66	-
	133.—Hitchin.	66600	27417	868	814	54	462	222	240	134
1	Baldock	29685	9147	261	257	9	143	70	73	-
2	Hitchin *WH*	36915	18270	602	557	45	319	152	167	-
	134.—Hertford.	35282	16754	449	430	19	290	130	160	83
1	Watton	16442	3887	105	102	3	59	23	36	-
2	Hertford *WH*	18840	12867	344	328	16	231	107	124	-

* 132.—The District of Royston comprises the two Poor Law Unions of Buntingford (Buntingford Sub-district) and Royston (Royston and Melbourne Sub-districts).

III.—SOUTH MIDLAND COUNTIES.—BIRTHS, DEATHS, AND MARRIAGES, 1885—*cont.*

No.	DISTRICTS AND SUB-DISTRICTS.	AREA in Acres.	POPULATION, 1881.	BIRTHS (*exclusive of Still-born*). Total.	Legitimate.	Illegitimate.	DEATHS (*exclusive of Still-born*). Total.	Males.	Females.	MARRIAGES.
	7.—HERTFORDSHIRE—*cont.*									
	135.—Hatfield.*	30068	8802	269	261	8	131	72	59	39
1	Hatfield *W*	23487	6502	208	202	6	114	63	51	-
2	Welwyn *W*	6581	2300	61	59	2	17	9	8	-
	136.—St. Albans.	41399	23296	779	735	44	431	214	217	169
1	Harpenden	20615	8401	294	280	14	140	76	64	-
2	St. Albans *WH*	20784	14895	485	455	30	291	138	153	-
	137.—Watford.	36952	31328	921	882	39	681	338	343	159
1	Bushey	3331	6611	187	176	11	102	50	52	-
2	Watford *WoL*	10780	15507	421	404	17	411	198	213	-
3	Rickmansworth	11560	6211	212	205	7	114	60	54	-
4	Abbots Langley	5281	2989	101	97	4	54	30	24	
	138.—Hemel Hempstead.	25695	14606	446	421	25	298	155	143	86
1	Kings Langley	8358	2758	71	71	-	42	22	20	-
2	Hemel Hempstead *WHH*	7184	9064	280	262	18	209	108	101	-
3	Flamstead	10153	2784	95	88	7	47	25	22	-
	139.—Berkhampstead.	25244	15091	496	460	36	272	144	128	87
1	Berkhampstead *W*	10001	7104	237	222	15	128	61	67	-
2	Tring	15243	7987	259	238	21	144	83	61	-
	8.—BUCKINGHAMSHIRE.									
	140.—Amersham.	47574	18319	597	570	27	330	154	176	116
1	Missenden	6321	2292	82	77	5	42	17	25	-
2	Chesham *H*	18056	6353	251	243	8	131	58	73	-
3	Amersham *W*	7969	3001	89	83	6	59	25	34	-
4	Chalfont *H*	10243	3103	100	97	3	53	29	24	-
5	Beaconsfield	9385	3065	75	70	5	45	25	20	-
	141.—Eton.	42597	27721	806	773	33	432	231	201	163
1	Iver *H*	17887	6489	181	176	5	102	49	53	-
2	Eton *W*	7597	13834	377	361	16	218	116	102	-
3	Burnham	17113	7398	248	236	12	112	66	46	-
	142.—Wycombe.	83035	40278	1428	1359	69	763	393	370	261
1	High Wycombe *H*	13404	16716	637	615	22	323	162	161	-
2	Great Marlow	9858	5519	182	170	12	103	47	56	-
3	West Wycombe	24088	7620	293	270	23	137	73	64	-
4	Wendover	19708	4738	146	141	5	82	41	41	-
5	Princes Risborough *W*	15997	5685	170	163	7	118	70	48	-
	143.—Aylesbury.	73617	24607	760	712	48	514	279	235	173
1	Haddenham † *L*	26635	6163	177	167	10	173	89	84	-
2	Aylesbury † *WH*	18347	12638	394	366	28	239	139	100	-
3	Waddesdon †	28615	5803	189	179	10	102	51	51	-
	144.—Winslow.	34525	7943	223	208	15	126	68	58	37
1	Winslow *W*	34525	7943	223	208	15	126	68	58	-
	145.—Newport Pagnell.	74807	24583	789	753	36	401	189	212	152
1	Fenny Stratford	33740	11224	330	321	9	177	93	94	-
2	Newport Pagnell *W*	3492	3486	115	105	10	77	34	43	-
3	Olney	37685	9873	294	277	17	147	72	75	-

* 135.—The District of Hatfield comprises the two Poor Law Unions of Hatfield (Hatfield Sub-district) and Welwyn (Welwyn Sub district).

† 143 : 1.-3.—For the changes made on 1st October 1885 in the constitution of the *Haddenham*, *Aylesbury*, and *Waddesdon* Sub-districts, *see* Table 67. The births and deaths are entered in this Table as if the re-arrangement as to the constitution of the Sub districts had been in operation on 1st January 1885.

III.—SOUTH MIDLAND COUNTIES.—BIRTHS, DEATHS, AND MARRIAGES, 1885—*cont.*

No.	DISTRICTS AND SUB-DISTRICTS	AREA in Acres.	POPULATION, 1881.	BIRTHS (*exclusive of Still-born*). Total.	Legitimate.	Illegitimate.	DEATHS (*exclusive of Still-born*). Total.	Males.	Females.	MARRIAGES.
	8.—BUCKINGHAMSH.—*cont.*									
	146.—Buckingham.	54021	12418	357	334	23	221	108	113	82
1	Leckhampstead	21761	2631	97	91	6	58	27	31	*
2	Buckingham *W*	15474	5678	166	152	14	117	57	60	*
3	Tingewick	16786	3109	94	88	6	46	24	22	*
	9.—OXFORDSHIRE.									
	147.—Henley.	61113	19992	572	554	18	344	182	162	117
1	Henley *W*	42292	16068	456	441	15	266	138	128	*
2	Watlington *H*	18821	3909	116	113	3	78	44	34	*
	148.—Thame.	55919	13862	395	364	31	248	130	118	75
1	Lewknor	18389	3509	98	93	5	57	35	22	*
2	Thame *W*	15985	5506	175	157	18	101	52	49	*
3	Brill	21645	4846	122	114	8	90	43	47	*
	149.—Headington.	29085	28723	932	875	57	665	344	321	208
1	Wheatley	12586	3613	92	88	4	73	38	35	*
2	St. Clement *WwwBHHL*	16499	25110	840	787	53	612	316	296	*
	150.—Oxford.	1506	21902	621	589	32	350	185	165	170
1	Oxford	1506	21902	621	589	32	350	185	165	*
	151.—Bicester.	65549	14157	402	378	24	239	129	110	93
1	Bletchington	32171	6572	177	170	7	109	57	52	*
2	Bicester *W*	33378	7585	225	208	17	130	72	58	*
	152.—Woodstock.	47921	13320	408	383	25	227	111	116	87
1	Deddington	24293	6152	164	148	16	98	42	56	*
2	Woodstock *W*	23628	7168	244	235	9	129	69	60	*
	153.—Witney.	78040	21536	628	590	38	412	210	202	115
1	Ensham	18078	4899	166	161	7	87	40	47	*
2	Bampton	23439	4835	159	141	18	88	45	43	*
3	Witney *W*	15276	7346	195	186	9	147	76	71	*
4	Burford *H*	21245	4556	118	112	4	90	49	41	*
	154.—Chipping Norton.	72579	17958	527	502	25	269	136	133	118
1	Charlbury	39293	6332	247	236	11	126	66	60	*
2	Chipping Norton *W*	33286	9626	280	266	14	143	70	73	*
	155.—Banbury.	78015	30120	904	839	65	589	299	290	200
1	Bloxham	19722	5008	185	173	12	108	58	50	*
2	Swalcliffe	22582	5427	165	153	12	75	35	40	*
3	Cropredy	20556	3856	109	102	7	66	34	32	*
4	Banbury *WH*	15155	14889	445	411	34	340	172	168	*
	10.—NORTHAMPTONSH.									
	156.—Brackley.	59599	12340	340	319	21	236	133	103	72
1	Brackley *WH*	59599	12340	340	319	21	236	133	103	*
	157.—Towcester.	42216	12584	394	373	21	224	114	110	82
1	Abthorpe	22823	4746	144	137	7	88	43	45	*
2	Towcester *W*	19393	7838	250	236	14	136	71	65	*

III.—SOUTH MIDLAND COUNTIES.—BIRTHS, DEATHS, AND MARRIAGES, 1885—*cont.*

No.	DISTRICTS AND SUB-DISTRICTS.	AREA in Acres.	POPULATION, 1881.	BIRTHS (*exclusive of Still-born*). Total.	Legitimate.	Illegitimate.	DEATHS (*exclusive of Still-born*). Total.	Males.	Females.	MARRIAGES.
	10.—NORTHAMPTONSH. *—continued.*									
	158.—Potterspury.	22551	12231	373	360	13	186	89	97	76
1	Potterspury *WH*	22551	12231	373	360	13	186	89	97	-
	159.—Hardingstone.	32408	10486	321	308	13	182	101	81	79
1	Brafield	12225	3414	92	90	2	64	35	29	-
2	Hardingstone	12253	4135	132	125	7	74	45	29	-
3	Milton *W*	7930	2937	97	93	4	44	21	23	-
	160.—Northampton.	20275	64244	2398	2298	100	1422	745	677	559
1	St. Giles *WHL*	10730	42039	1542	1460	82	949	508	441	-
2	All Saints *H*		18140	728	697	31	353	177	176	-
3	Bugbrooke *L*	9545	4065	128	121	7	120	60	60	-
	161.—Daventry.	63301	18514	502	474	28	334	171	163	117
1	Weedon *H*	18496	5065	146	138	8	71	39	32	-
2	Daventry *W*	24617	7871	238	222	16	166	80	86	-
3	Long Buckby	20188	5578	118	114	4	97	52	45	-
	162.—Brixworth.	60376	13336	361	343	18	217	101	116	72
1	Brixworth *W*	60376	13336	361	343	18	217	101	116	-
	163.—Wellingborough.	55505	36942	1347	1290	57	633	331	302	261
1	Earls Barton	10284	7183	246	235	11	137	72	65	-
2	Higham Ferrers	18356	10790	438	425	13	192	110	82	-
3	Wellingborough *WH*	17865	18969	663	630	33	304	149	155	-
	164.—Kettering.	55266	25653	1073	1035	38	483	260	223	199
1	Kettering *WH*	14375	14339	673	648	25	285	150	135	-
2	Rothwell	20783	7335	295	283	12	123	75	48	-
3	Corby	20108	3979	105	104	1	75	35	40	-
	165.—Thrapston.	51188	15115	491	466	25	239	118	121	101
1	Thrapston *W*	27387	8087	254	241	13	121	68	53	-
2	Raunds	23801	7028	237	225	12	118	50	68	-
	166.—Oundle.	69783	14086	364	344	20	226	106	120	84
1	Oundle *W*	27856	6149	160	151	9	102	52	50	-
2	Weldon	15847	2113	44	40	4	30	11	19	-
3	Fotheringhay	26110	5824	154	147	7	94	43	51	-
	167.—Peterborough.	100514	41504	1419	1364	55	737	382	355	293
1	Stilton	28884	5400	150	142	8	83	48	35	-
2	Peterborough *WH*	22390	26679	979	944	35	475	244	231	-
3	Crowland	31650	7370	232	221	11	142	73	69	-
4	Thorney	17590	2055	58	57	1	34	17	17	-
	11.—HUNTINGDONSHIRE.									
	168.—Huntingdon.	76446	19561	529	502	27	316	153	163	126
1	Ramsey	20805	5206	171	164	7	84	37	47	-
2	Sawtry	15628	2177	55	53	2	24	16	8	-
3	Spaldwick	20140	2893	81	80	5	40	20	20	-
4	Huntingdon *WH*	19873	9285	218	205	13	168	80	88	-

III.—SOUTH MIDLAND COUNTIES.—BIRTHS, DEATHS, AND MARRIAGES, 1885—*cont.*

No.	DISTRICTS AND SUB-DISTRICTS.	AREA in Acres.	POPULATION, 1881.	BIRTHS (*exclusive of Still-born*). Total.	Legitimate.	Illegitimate.	DEATHS (*exclusive of Still-born*). Total.	Males.	Females.	MARRIAGES.
	11.—HUNTINGDONSH. *—continued.*									
	169.—St. Ives.	62930	16755	472	446	26	294	151	143	101
1	Warboys	16115	2834	74	73	1	39	21	18	-
2	Somersham	15424	3893	101	96	5	66	36	30	-
3	Swavesey	14161	3151	89	86	3	54	35	19	-
4	St. Ives *W*	17280	7166	208	189	19	135	59	76	-
	170.—St. Neots.	65097	16907	449	409	40	282	150	132	96
1	St. Neots	30827	8988	231	216	15	144	74	70	-
2	Kimbolton *W*	34270	7919	218	193	25	138	76	62	-
	12.—BEDFORDSHIRE.									
	171.—Bedford.	97406	42932	1299	1218	81	830	386	444	307
1	Riseley	13349	2409	63	60	3	53	21	32	-
2	Sharnbrook	13683	2619	67	63	4	35	18	17	-
3	Harrold	12100	2244	92	81	11	47	19	28	-
4	Turvey	9280	2118	51	48	3	33	18	15	-
5	Bedford and Kempston *W*	18278	15365	504	475	29	329	146	183	-
6	Bedford and Cardington *HH*	18376	14845	440	416	24	269	142	127	-
7	Barford	12340	2032	82	75	7	44	22	22	-
	172.—Biggleswade.	58041	27378	836	771	65	527	272	255	172
1	Potton	26125	9542	310	293	17	159	76	83	-
2	Biggleswade *WHL*	31916	17836	526	478	48	368	196	172	-
	173.—Ampthill.	41551	16253	511	468	43	297	124	173	112
1	Shillington	12242	4566	155	132	23	89	33	56	-
2	Ampthill *W*	19118	5404	251	238	13	160	69	91	-
3	Cranfield	10191	3283	105	98	7	48	22	26	-
	174.—Woburn.	29603	9880	275	249	26	180	90	90	72
1	Woburn *W*	16791	5569	135	123	12	58	19	39	-
2	Toddington	12812	4311	140	126	14	99	41	51	-
	175.—Leighton Buzzard.	39433	18316	602	564	38	262	128	134	126
1	Leighton Buzzard *W*	12607	10884	355	334	21	152	78	74	-
2	Wing	11504	2425	87	80	7	32	15	17	-
3	Linghoe	7047	2124	59	51	8	30	10	20	-
4	Edlesborough	8275	3383	101	99	2	48	25	23	-
	176.—Luton.	41016	39500	1486	1398	88	848	401	447	352
1	Dunstable	14261	9407	240	231	9	157	61	96	-
2	Luton *WH*	26755	30093	1246	1167	79	691	337	354	-
	13.—CAMBRIDGESHIRE.									
	177.—Caxton.	49397	10857	313	285	28	143	72	71	53
1	Caxton *W*	49397	10857	313	285	28	143	72	71	-
	178.—Chesterton.	76728	29049	917	870	47	503	262	241	171
1	Willingham	33215	9986	317	304	13	179	88	91	-
2	Fulbourn *WL*	21933	11536	396	376	20	221	127	94	-
3	Shelford	21580	7927	204	190	14	103	47	56	-
	179.—Cambridge.	3278	35363	1021	982	39	623	319	304	225
1	St. Andrew the-Less *W*	3278	21078	803	771	32	371	193	178	-
2	St. Mary-the-Great *H*		4861	47	46	1	114	55	59	-
3	St. Andrew-the-Great		5096	72	71	1	75	36	39	-
4	St. Giles		4328	99	94	5	63	35	28	-

III.—SOUTH MIDLAND COUNTIES.—BIRTHS, DEATHS, AND MARRIAGES, 1885—*cont.*

No.	DISTRICTS AND SUB-DISTRICTS.	Area in Acres.	Population, 1881.	BIRTHS (*exclusive of Still-born*). Total.	Legitimate.	Illegitimate.	DEATHS (*exclusive of Still-born*). Total.	Males.	Females.	MARRIAGES.
	13.—CAMBRIDGESHIRE —*continued.*									
	180.—Linton.	48971	13015	373	354	19	211	102	109	62
1	Duxford	14928	5027	160	156	4	81	39	42	-
2	Linton *W*	16271	4524	121	111	10	85	45	40	-
3	Balsham	17772	3464	92	87	5	45	18	27	-
	181.—Newmarket.	97373	28247	959	915	44	556	289	267	191
1	Cheveley *H*	21645	6686	243	232	11	108	60	48	-
2	Newmarket *W*	15326	6949	263	250	13	176	93	83	-
3	Bottisham	12997	3112	96	89	7	62	30	32	-
4	Gazeley	17421	3142	87	82	5	70	38	32	-
5	Soham	29984	8358	270	262	8	140	68	72	-
	182.—Ely.	81007	20702	617	594	23	351	193	158	131
1	Haddenham	18085	3384	89	86	3	60	31	29	-
2	Sutton	35884	3401	105	102	3	39	21	18	-
3	Ely *W*		8124	228	217	11	162	91	71	-
4	Littleport	27033	5396	185	179	6	90	50	40	-
	183.—North Witchford.	59823	15464	497	471	26	276	149	127	120
1	Chatteris *W*	33093	8185	284	213	21	165	100	65	-
2	March	26730	7279	263	258	5	111	49	62	-
	184.—Whittlesey.	25131	6455	172	166	6	124	68	56	45
1	Whittlesey *W*	25131	6455	172	166	6	124	68	56	-
	185.—Wisbech.	131585	32462	982	923	59	573	291	282	203
1	Leverington	25524	5439	172	165	7	80	36	44	-
2	Wisbech *WHH*	6432	9249	258	236	22	228	117	106	-
3	Walpole St. Peter	15095	2684	93	89	4	33	16	22	-
4	Terrington St. Clement	45252	4947	172	162	10	59	34	25	-
5	Walsoken	19210	5498	149	141	8	94	53	41	-
6	Upwell	19972	4650	138	130	8	79	35	44	-

IV.—EASTERN COUNTIES.—BIRTHS, DEATHS, AND MARRIAGES, 1885.

	14.—ESSEX.									
	186.—West Ham.	18825	200958	10321	10066	255	5396	2821	2575	1665
1	Stratford	882	88606	1674	1638	36	811	419	392	-
2	West Ham *wwwH*	7051	101053	5542	5424	118	3029	1604	1425	-
3	Leyton *WeL*	4372	32436	1564	1484	80	923	487	436	-
4	Walthamstow *HH*	6520	28869	1541	1520	21	633	311	322	-
	187.—Epping.	48099	21754	670	635	35	382	186	196	108
1	Chigwell *H*	13959	10544	348	334	14	166	76	90	-
2	Epping *W*	17101	5564	151	140	11	124	66	58	-
3	Harlow	17039	5646	171	161	10	92	44	48	-
	188.—Ongar.	47230	10671	297	283	14	172	97	75	44
1	Bobbingworth	24321	5027	151	147	4	82	43	39	-
2	Chipping Ongar *W*	22909	5644	146	136	10	90	54	36	-
	189.—Romford.	47663	37050	1487	1422	65	602	337	265	242
1	Romford *W*	15873	12808	442	415	27	206	126	80	-
2	Ilford	8493	7645	262	254	8	124	68	56	-
3	Barking Town	3814	9283	512	491	21	167	85	82	-
4	Hornchurch	19483	7304	271	262	9	105	58	45	-

IV.—EASTERN COUNTIES.—BIRTHS, DEATHS, AND MARRIAGES, 1885—*continued.*

No.	DISTRICTS AND SUB-DISTRICTS.	AREA in Acres.	POPULATION, 1881.	BIRTHS (*exclusive of Still-born*). Total.	Legitimate.	Illegitimate.	DEATHS (*exclusive of Still-born*). Total.	Males.	Females.	MARRIAGES.
	14.—ESSEX—*continued.*									
	190.—Orsett.	41167	16480	936	909	27	395	224	171	146
1	Grays	14937	10485	706	685	21	274	161	113	–
2	Orsett *W*	26230	5995	230	224	6	121	63	58	–
	191.—Billericay.	49997	18331	483	468	15	391	206	185	92
1	Brentwood *wL*	25744	13578	346	342	4	284	135	129	–
2	Wickford *W*	24253	4753	137	126	11	157	71	56	–
	192.—Chelmsford.	85627	32971	939	894	45	554	288	266	196
1	Ingatestone	28580	6014	167	157	10	100	54	46	–
2	Chelmsford *WH*	3559	10183	390	382	18	199	108	91	–
3	Writtle	19268	4939	148	145	3	79	36	43	–
4	Great Waltham	19344	5243	151	145	6	82	40	42	–
5	Great Baddow	14885	6568	173	165	8	94	50	44	–
	193.—Rochford.	63132	24406	842	798	44	449	243	206	135
1	Rayleigh	23804	4887	157	150	7	83	42	41	–
2	Prittlewell	6720	10510	358	340	18	217	109	108	–
3	Rochford *WH*	15532	3881	129	114	15	76	51	25	–
4	Great Wakering *H*	13076	5128	198	194	4	73	41	32	–
	194.—Maldon.	89993	23812	717	691	26	383	200	183	141
1	Southminster	18841	4680	143	137	5	53	29	24	–
2	Bradwell	15848	2690	96	95	1	34	15	19	–
3	All Saints	23131	4987	114	112	2	66	30	36	–
4	St. Peter *W*	16403	3464	246	232	14	179	99	80	–
5	Tollesbury	15770	3591	119	115	4	51	27	24	–
	195.—Tendring.	84490	33475	1166	1111	55	557	282	275	207
1	Thorpe *W*	36557	9967	321	295	26	180	91	89	–
2	Harwich *H*	1526	7842	296	289	7	125	68	57	–
3	Manningtree *L*	17188	6123	232	220	12	102	39	63	–
4	Ardleigh	29219	9843	317	307	10	150	84	66	–
	196.—Colchester.	11324	28374	967	928	39	562	305	257	248
1	Colchester First Ward *WHH*	4373	14039	470	450	20	305	168	137	–
2	Colchester Second Ward	4766	7021	227	221	6	120	61	59	–
3	Colchester Third Ward	2185	7314	270	257	13	137	76	61	–
	197.—Lexden.	71204	21775	651	614	37	327	187	140	135
1	Wivenhoe	1549	2280	74	73	1	28	18	10	–
2	Peldon	19183	5079	177	169	8	81	48	33	–
3	Stanway *W*	21851	5677	162	143	19	103	47	56	–
4	Fordham	16147	4505	180	135	4	54	29	25	–
5	Dedham	12938	4254	99	94	5	61	35	26	–
	198.—Halstead.	39239	17005	479	464	15	321	161	160	100
1	Halstead *WHH*	20681	10973	301	295	6	213	109	104	–
2	Hedingham	18558	6032	178	169	9	108	52	56	–
	199.—Braintree.	68293	23628	783	740	43	529	264	265	172
1	Finchingfield	16830	4837	125	119	7	70	34	36	–
2	Booking *WH*	11633	5146	149	139	10	123	69	54	–
3	Coggeshall	7719	4162	81	76	5	69	49	40	–
4	Kelvedon	6837	2237	61	58	3	38	12	26	–
5	Witham	14726	5534	163	155	8	106	53	53	–
6	Braintree	10548	7252	212	202	10	103	47	56	–
	200.—Dunmow.	73405	17990	470	444	26	307	183	124	83
1	Stebbing	17678	4595	125	116	9	58	34	24	–
2	Dunmow *W*	18712	5263	159	153	6	121	79	42	–
3	Hatfield *H*	21639	4256	119	114	5	87	42	25	–
4	Thaxted	15485	3874	67	61	6	61	28	33	–

IV.—EASTERN COUNTIES.—BIRTHS, DEATHS, AND MARRIAGES, 1885—*continued.*

No.	DISTRICTS AND SUB-DISTRICTS.	AREA in Acres.	POPULATION, 1881.	BIRTHS (*exclusive of Still-born*). Total.	Legitimate.	Illegitimate.	DEATHS (*exclusive of Still-born*). Total.	Males.	Females.	MARRIAGES.
	14.—ESSEX—*continued.*									
	201.—Saffron Walden.	64506	18588	546	516	30	313	178	135	101
1	Newport - - - - - - - - -	19186	4850	160	154	6	72	43	29	-
2	Saffron Walden *WH* - - - - - -	24095	9627	261	246	15	190	111	79	-
3	Radwinter - - - - - - - - -	21225	4111	125	116	9	51	24	27	-
	15.—SUFFOLK.									
	202.—Risbridge.	53976	17234	587	538	49	293	167	126	130
1	Haverhill *W* - - - - - - - -	18538	8258	310	282	28	138	80	58	-
2	Wickhambrook - - - - - - - -	18698	4238	125	117	8	68	41	27	-
3	Clare - - - - - - - - -	16740	4738	152	139	13	87	46	41	-
	203.—Sudbury.	79588	30155	929	868	61	525	275	250	175
1	Bulmer - - - - - - - - -	18206	4268	137	124	13	66	29	37	-
2	Bures - - - - - - - - -	17667	4908	128	125	3	87	42	45	-
3	Sudbury *WH* - - - - - - - -	3578	3597	257	231	26	183	105	78	-
4	Melford - - - - - - - - -	16830	5898	190	183	7	87	49	38	-
5	Hartest - - - - - - - - -	18310	6489	217	205	12	102	50	52	-
	204.—Cosford.	52696	15820	478	455	23	289	146	143	95
1	Lavenham - - - - - - - - -	27110	7231	210	201	9	106	59	47	-
2	Hadleigh *W* - - - - - - - -	25586	8589	268	254	14	183	87	96	-
	205.—Thingoe.	82464	16386	471	456	15	249	129	120	105
1	Rougham - - - - - - - - -	26118	5388	150	141	9	87	41	46	-
2	Fornham - - - - - - - - -	32369	5447	163	158	5	78	42	31	-
3	Ixworth - - - - - - - - -	23982	5551	158	157	1	89	46	43	-
	206.—Bury St. Edmunds.	2938	16111	435	402	33	315	163	152	86
1	Bury St. Edmunds *wHH* - - - -	2938	16111	435	402	33	315	163	152	-
	207.—Mildenhall.	61244	8957	299	287	12	169	99	70	49
1	Worlington - - - - - - - -	61244	3367	100	95	5	55	32	23	-
2	Lakenheath *WH* - - - - - -		5590	199	192	7	114	67	47	-
	208.—Stow.	55342	20195	618	579	39	326	167	159	112
1	Walsham-le-Willows - - - - -	18585	5201	160	162	7	74	34	40	-
2	Rattlesden *W* - - - - - - -	20180	6184	189	175	14	108	61	47	-
3	Stowmarket - - - - - - - -	16577	8810	269	242	18	144	72	72	-
	209.—Hartismere.	54188	15791	441	411	30	228	109	119	73
1	Mendlesham *W* - - - - - - -	31497	9307	253	228	25	140	70	70	-
2	Botesdale *WH* - - - - - - -	22691	6484	188	183	5	88	39	49	-
	210.—Hoxne.	52764	12601	361	332	29	211	96	115	85
1	Stradbroke - - - - - - - -	26227	6532	193	180	13	112	49	63	-
2	Donnington - - - - - - - -	26543	6069	168	152	16	99	47	52	-
	211.—Bosmere.	57899	15402	456	435	21	283	145	138	96
1	Coddenham *W* - - - - - - -	30765	7666	234	221	13	175	89	86	-
2	Needham Market - - - - - -	27134	7736	222	214	8	108	56	52	-
	212.—Samford.	48549	11598	356	336	20	203	109	94	70
1	Capel St. Mary - - - - - - -	22565	5837	188	179	9	107	61	46	-
2	Holbrook *W* - - - - - - - -	25984	5761	168	157	11	96	48	48	-

IV.—EASTERN COUNTIES.—BIRTHS, DEATHS, AND MARRIAGES, 1885—*continued.*

No.	DISTRICTS AND SUB-DISTRICTS.	AREA in Acres.	POPULATION, 1881.	BIRTHS (*exclusive of Still-born*). Total.	Legitimate.	Illegitimate.	DEATHS (*exclusive of Still-born*). Total.	Males.	Females.	MARRIAGES.
	15.—SUFFOLK—*continued.*									
	213.—Ipswich.	8395	50320	1698	1608	90	1036	511	525	451
1	St. Matthew *W*	8395	21631	788	744	44	455	222	233	-
2	St. Clement *L*		10710	380	356	24	214	107	107	-
3	St. Margaret *HH*		17949	530	508	22	367	182	185	-
	214.—Woodbridge.	77252	22745	641	605	36	418	215	203	129
1	Carlford *L*		30180	8775	234	224	10	169	90	79	-
2	Colneis *WH*		25527	8507	196	184	12	121	64	57	-
3	Woodbridge and Wilford		21545	7468	211	197	14	128	61	67	-
	215.—Plomesgate.	75923	20479	604	565	39	412	205	207	130
1	Framlingham		19187	5820	144	140	4	116	66	50	-
2	Orford *W*		34855	7330	239	218	21	140	74	66	-
3	Aldeburgh		12946	4816	139	129	10	104	45	59	-
4	Saxmundham		9485	3013	82	78	4	52	19	33	-
	216.—Blything.	92097	25817	754	701	53	401	213	188	138
1	Westleton *W*		37494	9995	290	262	28	175	94	81	-
2	Halesworth *H*		26292	7395	210	197	13	109	59	50	-
3	Wenhaston		28311	8427	254	242	12	117	60	57	-
	217.—Wangford.	35079	14456	481	448	33	275	145	130	130
1	Bungay		16898	5355	182	170	13	121	63	58	-
2	Beccles *WH*		18181	5601	298	278	20	154	82	72	-
	218.—Mutford.	35490	39478	1526	1483	43	662	340	322	294
1	Kessingland		10021	7463	308	302	6	127	67	60	-
2	Lowestoft *WHH*		13927	20752	781	762	19	352	176	176	-
3	Gorleston		10942	11263	437	419	18	183	97	86	-
	16.—NORFOLK.									
	219.—Yarmouth.	1510	37151	1192	1125	67	740	379	361	390
1	Yarmouth Southern *HL*	1510	16576	539	512	27	300	146	154	-
2	Yarmouth Northern *WH*		20575	653	613	40	440	233	207	-
	220.—Flegg.	29087	9714	348	325	23	187	99	88	53
1	East Flegg		5301	187	176	11	90	49	41	-
2	West Flegg *W*		4684	161	149	12	97	50	47	-
	221.—Smallburgh.	66859	17582	531	493	38	275	149	126	116
1	Ludham		3594	109	102	7	51	34	17	-
2	Smallburgh *W*		4283	124	112	12	80	45	35	-
3	Stalham		4103	120	114	6	70	37	33	-
4	North Walsham		5590	171	158	13	74	33	41	-
	222.—Erpingham.	64926	17005	522	494	28	288	148	140	109
1	Repps		3911	119	115	4	53	24	29	-
2	Cromer *WH*		7238	203	194	14	111	53	58	-
3	Holt		5861	195	185	10	124	66	58	-
	223.—Aylsham.	68123	16057	539	479	60	317	170	147	120
1	Eynsford		8455	261	239	22	154	88	66	-
2	Buxton *W*		9572	278	240	38	163	82	81	-
	224.—St. Faiths.	48304	11418	363	338	25	210	100	110	60
1	St. Faiths *W*		5161	162	150	12	71	40	31	-
2	Sprowston *L*		6257	201	188	13	139	60	79	-

IV.—EASTERN COUNTIES.—BIRTHS, DEATHS, AND MARRIAGES, 1885—*continued.*

No.	DISTRICTS AND SUB-DISTRICTS.	AREA in Acres.	POPULATION, 1881.	BIRTHS (*exclusive of Still-born*). Total.	Legitimate.	Illegitimate.	DEATHS (*exclusive of Still-born*). Total.	Males.	Females.	MARRIAGES.
	16.—NORFOLK—*continued.*									
	225.—Norwich.	7472	87842	3073	2379	194	1854	896	958	749
1	Coslany	7472	14193	566	534	32	275	136	139	-
2	East Wymer		14082	527	499	28	347	171	176	-
3	Conisford		17549	424	395	29	223	105	123	-
4	Mancroft *HL*		15714	435	406	29	340	178	162	-
5	West Wymer *WHHH*		31404	1121	1045	76	664	306	358	-
	226.—Forehoe.		37834	11971	344	317	27	208	105	103	67
1	Costessey		15618	3831	105	105	-	53	29	24	-
2	Wymondham *W*		22216	8140	239	212	27	155	76	79	-
	227.—Henstead.		43358	10636	327	311	16	194	101	93	70
1	Humbleyard *W*		24027	5441	169	160	9	106	51	55	-
2	Henstead		19331	5195	158	151	7	88	50	38	-
	228.—Blofield.		44178	11618	352	329	23	255	141	114	56
1	Blofield *WL*		17816	6031	158	149	9	160	88	72	-
2	South Walsham		26362	5587	194	180	14	95	53	42	-
	229.—Loddon.		59401	13702	398	374	24	237	134	103	86
1	Aldeby		24578	4926	137	148	9	72	43	29	-
2	Loddon *W*		19380	4771	126	119	7	93	57	36	-
3	Woodton *H*		15498	4005	115	107	8	72	24	38	-
	230.—Depwade.		72681	23582	695	641	54	458	227	231	130
1	Harleston		17447	5568	155	149	6	100	57	43	-
2	Diss		17412	7422	202	186	16	128	61	67	-
3	Stratton *W*		19737	5457	166	147	19	133	61	72	-
4	Forncett		18085	5135	172	159	13	97	48	49	-
	231.—Guiltcross.		44585	10563	312	290	22	176	85	91	64
1	Banham		18631	5190	159	149	10	82	37	45	-
2	Kenninghall *W*		25904	5373	153	141	12	94	48	46	-
	232.—Wayland.		51063	10716	342	314	28	171	98	73	66
1	Attleborough *W*		22385	5177	169	153	16	90	55	35	-
2	Watton		28178	5539	173	161	12	81	43	38	-
	233.—Mitford.		105233	27367	786	728	58	473	247	226	168
1	Shipdham		11819	2632	93	89	7	39	18	21	-
2	Mattishall		16664	3957	102	99	3	76	34	42	-
3	Bawdeswell		14076	2974	82	74	8	47	28	19	-
4	East Dereham *W*		18172	8001	236	213	23	182	94	88	-
5	Litcham		26585	4848	147	140	7	72	34	38	-
6	North Elmham		18387	4355	126	113	10	77	39	38	-
	234.—Walsingham.		90677	19943	609	568	41	408	214	194	117
1	Fakenham		27818	7702	236	220	16	126	61	65	-
2	Walsingham *W*		31586	6258	200	188	12	156	81	75	-
3	Wells		31273	5983	173	160	13	126	72	54	-
	235.—Docking.		101136	17510	505	452	53	348	182	166	97
1	Burnham		33180	5678	188	173	15	118	62	56	-
2	Snettisham *H*		39480	6943	177	165	12	113	60	53	-
3	Docking *W*		28476	4889	140	114	26	117	60	57	-
	236.—Freebridge Lynn.		78492	12235	361	327	34	202	97	105	85
1	Hillington		26153	4267	113	99	14	68	28	40	-
2	Gayton *W*		22746	3910	106	93	15	77	42	35	-
3	Middleton		10848	2092	72	71	1	31	13	18	-
4	Castle Rising		18723	1966	68	64	4	26	14	12	-

IV.—EASTERN COUNTIES.—BIRTHS, DEATHS, AND MARRIAGES, 1885—*continued*.

No.	DISTRICTS AND SUB-DISTRICTS.	AREA in Acres.	POPULATION, 1881.	BIRTHS (*exclusive of Still-born*). Total.	Legitimate.	Illegitimate.	DEATHS (*exclusive of Still-born*). Total.	Males.	Females.	MARRIAGES.
	16.—NORFOLK—*continued.*									
	237.—Kings Lynn.	6005	19206	626	580	46	363	196	167	146
1	Kings Lynn *WHH*	6005	19206	626	580	46	363	196	167	-
	238.—Downham.	83687	19404	582	536	46	317	162	155	112
1	Wiggenhall	32152	6002	186	175	11	98	46	52	-
2	Downham *W*	28686	8873	266	241	25	147	79	68	-
3	Fincham	22849	4529	130	120	10	72	37	35	-
	239.—Swaffham.	81200	12859	375	344	31	208	105	103	92
1	Swaffham *W*	81200	12859	375	344	31	208	105	103	-
	240.—Thetford.	120733	17630	549	520	29	333	166	167	106
1	Methwold	68852	8644	269	252	17	164	86	78	-
2	Thetford *W*	51881	8986	280	268	12	169	80	89	-

V.—SOUTH WESTERN COUNTIES.—BIRTHS, DEATHS, AND MARRIAGES, 1885.

	17.—WILTSHIRE.									
	241.—Highworth.	50966	35755	1469	1419	50	668	358	310	239
1	Highworth *W*	24378	10261	494	473	21	284	112	122	-
2	Swindon *H*	26608	25494	975	946	29	434	246	188	-
	242.—Cricklade.	44525	11468	362	333	29	207	98	109	50
1	Wootton Bassett	20229	5729	171	161	10	96	46	50	-
2	Cricklade *WH*	24296	5748	191	172	19	111	52	59	-
	243.—Malmesbury.	58045	13949	423	404	19	248	129	119	95
1	Malmesbury Eastern * *H*	32411	6041	214	205	9	118	61	57	-
2	Malmesbury Western * *W*	25634	7902	209	199	10	130	68	62	-
	244.—Chippenham.	58405	21211	639	618	21	371	190	181	130
1	Castle Combe	14011	2793	70	69	1	52	30	22	-
2	Corsham	17127	7696	249	244	5	125	61	64	-
3	Chippenham *W*	14658	7947	238	226	12	152	82	70	-
4	Christian Malford	12609	2778	82	79	3	42	17	25	-
	245.—Calne.	28610	8620	258	253	5	174	74	100	58
1	Calne *W*	28610	8620	258	253	5	174	74	100	-
	246.—Marlborough.	41212	9733	271	251	20	132	71	61	52
1	Marlborough *WH*	41212	9733	271	251	20	132	71	61	-
	247.—Devizes.	63491	20530	591	559	32	398	216	182	109
1	Devizes *WHHL*	30280	13256	387	371	16	288	162	126	-
2	Lavington	33211	7274	204	188	16	110	54	56	-
	248.—Melksham.	17768	18077	519	497	22	306	146	160	111
1	Melksham *WH*	14248	5361	166	157	9	119	53	66	-
2	Trowbridge *HH*	3520	12216	353	340	13	187	93	94	-

* 243 : 1 and 2.—For the changes on 1st October made in the constitution of the *Malmesbury Eastern* and *Malmesbury Western* sub-districts, *see* Table 6.

V.—SOUTH WESTERN COUNTIES.—BIRTHS, DEATHS, AND MARRIAGES, 1885—*cont.*

No.	DISTRICTS AND SUB-DISTRICTS.	Area in Acres.	Population, 1881.	BIRTHS (*exclusive of Still-born*). Total.	Legitimate.	Illegitimate.	DEATHS (*exclusive of Still-born*). Total.	Males.	Females.	MARRIAGES.
	17.—WILTSHIRE—*continued.*									
	249.—Bradford-on-Avon.	18239	10245	319	312	7	202	106	96	60
1	Bradford South Eastern *W*	18239	6486	204	198	6	127	64	63	-
2	Bradford North Western		3759	115	114	1	75	42	33	-
	250.—Westbury.	31070	10650	271	266	5	167	94	73	54
1	Bradley	12470	3606	97	96	1	43	26	17	-
2	Westbury *W*	18600	7044	174	170	4	124	68	56	-
	251.—Warminster.	56356	13840	345	328	17	225	118	107	81
1	Warminster *WH*	11453	6994	171	163	8	128	67	61	-
2	Longbridge Deverill	17357	3226	78	74	4	47	23	24	-
3	Heytesbury	27546	3620	96	91	5	50	28	22	-
	252.—Pewsey.	76490	12403	317	297	20	227	119	108	62
1	Netheravon *W*	41657	6971	184	168	16	137	78	59	-
2	Collingbourne	34833	5432	133	129	4	90	41	49	-
	253.—Amesbury.	63650	7623	195	179	16	115	60	55	45
1	Orcheston	18093	2239	54	51	3	35	16	19	-
2	Amesbury *W*	28175	3535	96	87	9	57	30	27	-
3	Winterbourne	16782	1849	45	41	4	23	14	9	-
	254.—Alderbury (Salisbury).	59417	27538	772	732	40	510	233	277	212
1	Alderbury	29671	4368	122	119	3	56	31	25	-
2	Downton	20886	4713	138	135	3	74	30	44	-
3	Britford *WHL*	9400	9073	267	232	25	228	93	135	-
4	Salisbury	480	8884	205	196	9	152	79	73	-
	255.—Wilton.	55795	10250	266	252	14	172	80	92	63
1	Wilton *W*	24336	5871	159	151	8	73	37	36	-
2	Bishopstone	31459	4379	107	101	6	99	43	56	-
	256.—Tisbury.	40494	9306	269	254	15	138	71	67	59
1	Donhead	19842	3894	106	103	3	46	22	24	-
2	Tisbury *W*	10839	3260	90	81	9	52	31	21	-
3	Hindon	9813	2352	73	70	3	40	18	22	-
	257.—Mere.	32904	7349	203	195	8	135	69	66	42
1	Mere *W*	32904	7349	203	195	8	135	69	66	-
	18.—DORSETSHIRE.									
	258.—Shaftesbury.	36493	12662	322	311	11	229	125	104	84
1	Shaftesbury *WH*	8171	4855	122	117	5	99	55	44	-
2	Fontmell	14944	3005	68	67	1	44	19	25	-
3	Gillingham	13378	4802	132	127	5	86	51	35	-
	259.—Sturminster.	37934	10050	287	272	15	191	102	89	64
1	Stalbridge	15678	4745	111	107	4	70	42	28	-
2	Sturminster *W*	22256	5905	176	165	11	121	60	61	-
	260.—Blandford.	56243	13735	349	332	17	222	109	113	103
1	Milton Abbas *H*	25173	5575	149	142	7	80	37	43	-
2	Blandford *W*	31070	8130	200	190	10	142	72	70	-

V.—SOUTH WESTERN COUNTIES.—BIRTHS, DEATHS, AND MARRIAGES, 1885—*cont.*

No.	DISTRICTS AND SUB-DISTRICTS.	AREA in Acres.	POPULATION. 1881.	BIRTHS (*exclusive of Still-born*). Total.	Legitimate.	Illegitimate.	DEATHS (*exclusive of Still-born*). Total.	Males.	Females.	MARRIAGES.
	18.—DORSETSHIRE—*cont.*									
	261.—Wimborne.	81163	16991	513	489	24	297	147	150	102
1	Cranborne	45437	6740	188	182	6	112	60	52	-
2	Witchampton	13153	4313	135	129	6	79	35	44	-
3	Wimborne *W*	22573	5938	190	178	12	106	52	54	-
	262.—Poole.	24552	18702	738	692	46	364	187	177	176
1	Canford	12768	4852	246	237	9	89	44	45	-
2	Poole *WH*	4025	11642	422	392	30	235	118	117	-
3	Lytchett	7759	2208	70	63	7	40	25	15	-
	263.—Wareham.	96309	16946	500	483	17	272	129	143	122
1	Swanage	15872	4158	119	115	4	66	37	29	-
2	Corfe Castle	12904	2339	60	58	2	36	20	16	-
3	Wareham *W*	33800	5897	192	185	7	108	44	64	-
4	Bere Regis	33833	4552	129	125	4	62	28	34	-
	264.—Weymouth.	34794	32022	776	746	30	494	239	245	198
1	Upway	16121	4767	106	101	5	85	47	38	-
2	Weymouth *WHHHH*	4425	15255	383	363	20	274	127	147	-
3	Portland *HH*	2800	10061	239	236	3	95	51	44	-
4	Abbotsbury	11358	1939	48	46	2	30	14	16	-
	265.—Dorchester.*	116125	24890	720	679	41	483	253	230	182
1	Dorchester *WH*	9630	8668	281	260	21	163	88	75	-
2	Puddletown	25290	4041	110	104	6	72	41	31	-
3	Maiden Newton *LL*	35234	5685	130	127	3	109	54	55	-
4	Cerne *W*	45771	6496	199	188	11	139	70	69	-
	266.—Sherborne.	40018	12695	350	329	21	211	105	106	103
1	Yetminster	20616	3972	115	110	5	73	37	36	-
2	Sherborne *WH*	6536	5717	148	133	15	98	49	49	-
3	Bradford Abbas	12836	3006	87	86	1	40	19	21	-
	267.—Beaminster.	53764	11468	320	304	16	247	115	132	69
1	Evershot	17099	2729	73	71	2	73	24	29	-
2	Netherbury *W*	24773	5470	167	157	10	136	63	73	-
3	Beaminster	11901	3269	80	76	4	38	28	30	-
	268.—Bridport.	33187	14811	438	416	22	260	121	139	*107
1	Burton Bradstock	16306	4331	118	112	6	50	25	25	-
2	Bridport *WH*	1622	7212	222	209	13	162	73	89	-
3	Whitchurch Canonicorum	15259	3268	98	95	3	48	23	25	-
	19.—DEVONSHIRE.									
	269.—Axminster.	61159	18769	508	469	39	309	152	157	128
1	Lyme *H*	5216	3826	82	76	6	53	25	33	-
2	Axminster *W*	19640	5196	167	148	19	97	45	52	-
3	Chardstock	17447	3249	78	74	4	54	29	25	-
4	Colyton	19056	6508	181	171	10	105	53	47	-
	270.—Honiton.	80887	21080	633	592	41	386	191	195	111
1	Honiton *W*	48407	9712	362	337	25	204	108	96	-
2	Ottery St. Mary *HH*	32480	11368	271	255	16	182	83	99	-

* 265.—The District of Dorchester comprises the two Poor Law Unions of Dorchester (Dorchester, Puddletown, and Maiden Newton Sub-districts) and Cerne (Cerne Sub-district).

V.—SOUTH WESTERN COUNTIES.—BIRTHS, DEATHS, AND MARRIAGES, 1885—*cont.*

No.	DISTRICTS AND SUB-DISTRICTS.	Area in Acres.	Population, 1881.	BIRTHS (*exclusive of Still-born*). Total	Legitimate.	Illegitimate.	DEATHS (*exclusive of Still-born*). Total.	Males.	Females.	MARRIAGES.
	19.—DEVONSHIRE—*cont.*									
	271.—St. Thomas.	129983	48241	1408	1354	54	865	428	437	265
1	East Budleigh	12021	4742	96	93	3	96	40	56	-
2	Exmouth	7668	8294	270	258	12	162	77	85	-
3	Woodbury	15142	3417	91	87	4	38	17	21	-
4	Broad-Clist	14092	3151	8	77	4	45	23	22	-
5	Topsham	6207	4011	130	127	3	70	43	27	-
6	Heavitree *H*	10696	6302	208	202	6	106	54	52	-
7	St. Thomas *W*	11271	7512	253	240	13	156	84	72	-
8	Alphington	17759	2656	108	102	6	47	30	17	-
9	Christow	11432	1475	38	37	1	28	13	15	-
10	Kenton *LL*	22795	5681	134	131	2	117	47	70	-
	272.—Exeter.	1869	37669	1053	987	66	797	391	406	348
1	Exeter Eastern *WHH*	627	23054	658	613	45	543	290	283	-
2	Exeter Western	1242	14615	395	374	21	254	131	123	-
	273.—Newton Abbot.	117524	74996	2033	1937	96	1278	651	627	527
1	Teignmouth *HH*	7540	12384	343	333	10	220	115	105	-
2	Chudleigh	23736	6426	184	182	2	114	52	62	-
3	Moreton Hampstead	22642	2708	69	66	3	36	21	15	-
4	Ashburton *H*	31629	5797	157	143	14	101	57	44	-
5	Newton Abbot *WH*	21318	14283	437	401	36	272	128	144	-
6	Torquay *HHH*	10664	32948	843	812	31	535	278	257	-
	274.—Totnes.	97914	36574	1110	1047	63	648	319	329	242
1	Paignton	10494	5764	185	171	14	98	43	55	-
2	Brixham	8144	7064	280	268	12	154	75	79	-
3	Dartmouth *H*	5453	6720	225	220	5	133	68	65	-
4	Totnes *W*	12376	5833	146	129	17	120	63	57	-
5	Buckfastleigh	19046	4161	104	97	7	66	27	39	-
6	Ugborough	24849	3774	96	90	6	40	27	13	-
7	Harberton	16452	2649	74	72	2	37	16	21	-
	275.—Kingsbridge.	73455	18844	481	451	30	335	152	183	79
1	Blackawton	12408	2442	79	76	3	39	20	19	-
2	Stokenham	18854	3955	82	77	5	57	33	24	-
3	West Alvington *W*	15901	4667	196	95	11	86	39	47	-
4	Kingsbridge	10684	4287	122	115	7	86	31	55	-
5	Modbury	16108	3383	92	88	4	67	29	38	-
	276.—Plympton St. Mary.	74543	24181	622	595	27	380	182	198	102
1	Yealmpton	27518	9900	276	267	9	134	74	60	-
2	Plympton *W*	47025	14281	346	328	18	246	108	138	-
	277.—Plymouth.	1491	73863	2323	2234	89	1700	830	870	742
1	Charles *WHH*	900	27213	932	894	38	778	376	402	-
2	St. Andrew *HH*	591	46650	1391	1340	51	922	454	468	-
	278.—East Stonehouse.	190	15041	510	488	22	423	236	187	155
1	East Stonehouse *WH*	190	15041	510	488	22	423	236	187	-
	279.—Stoke Damerel.	1760	48939	1560	1526	34	1043	513	530	581
1	St. Aubyn *H*	211	15786	530	527	12	329	157	172	-
2	Morice *H*	59	10557	224	220	6	179	92	87	-
3	Stoke *WH*	1209	9597	318	306	12	264	128	136	-
4	Tamar	194	12999	477	473	4	271	136	135	-
	280.—Tavistock.	159317	29190	782	743	39	501	272	229	151
1	Calstock	12971	3415	270	258	12	183	105	78	-
2	Tavistock *W*	100653	13309	313	297	16	197	107	90	-
3	Milton Abbot	22746	3781	97	94	3	70	37	33	-
4	Lifton	22947	3595	102	94	8	51	23	28	-

V.—SOUTH WESTERN COUNTIES.—BIRTHS, DEATHS, AND MARRIAGES, 1885—*cont.*

No.	DISTRICTS AND SUB-DISTRICTS.	AREA in Acres.	POPULATION, 1881.	BIRTHS. (*exclusive of Still-born*). Total.	Legitimate.	Illegitimate.	DEATHS Total.	Males.	Females.	MARRIAGES.
	19.—DEVONSHIRE—*cont.*									
	281.—Okehampton.	126797	16962	460	438	22	302	157	145	93
1	Bratton Clovelly	23063	1973	53	53	-	38	20	18	-
2	Hatherleigh	24143	3385	74	72	2	54	35	19	-
3	Okehampton *W*	32610	4858	157	145	12	84	33	51	-
4	Chagford	19821	2696	67	64	3	55	28	27	-
5	North Tawton	24569	4030	109	104	5	71	41	30	-
	282.—Crediton.	91866	17929	492	475	17	331	172	159	119
1	Morchard Bishop	27659	3950	91	91	-	69	37	32	-
2	Bow	19402	2949	74	70	4	41	24	17	-
3	Crediton *W*	17298	6452	192	184	8	139	66	73	-
4	Cheriton-Fitzpaine	27507	4578	132	127	5	82	45	37	-
	283.—Tiverton.	103053	28512	852	809	43	580	292	288	177
1	Silverton	19026	4631	149	144	5	86	50	36	-
2	Cullompton	12077	3856	131	126	5	63	35	28	-
3	Uffculme	17778	4601	141	139	2	95	41	54	-
4	Tiverton *WH*	17491	10462	382	273	27	245	114	131	-
5	Washfield	22412	2327	69	66	3	48	26	22	-
6	Bampton	14289	2385	60	59	1	53	26	27	-
	284.—South Molton.	143998	16818	471	443	28	286	137	149	103
1	Witheridge	48070	4714	123	113	10	61	33	28	-
2	Chulmleigh *H*	35286	4063	117	114	3	75	29	46	-
3	South Molton *W*	60642	8021	231	216	15	150	75	75	-
	285.—Barnstaple.	149729	38206	1053	998	55	779	367	412	275
1	Barnstaple *WH*	12711	11583	361	336	39	332	157	175	-
2	Parracombe *H*	35587	2710	63	62	2	36	19	17	-
3	Combmartin	24042	3237	85	84	1	62	37	25	-
4	Ilfracombe *H*	19261	7881	209	202	7	163	77	86	-
5	Brampton	31469	6695	187	178	9	88	34	54	-
6	Bishops Tawton	26709	6100	140	134	6	98	43	55	-
	286.—Torrington.	81472	14820	414	390	24	308	147	161	80
1	High Bickington	17455	2535	76	71	5	41	22	19	-
2	Winkleigh	16516	2058	52	52	-	47	23	24	-
3	Dolton	15480	2544	78	74	4	47	25	22	-
4	Shebbear	17666	2516	59	54	5	59	22	37	-
5	Great Torrington *W*	14355	5172	149	129	10	114	55	59	-
	287.—Bideford.	63864	18758	585	554	31	367	172	195	145
1	Bideford *WH*	3527	6596	221	208	13	134	57	77	-
2	Northam	7198	5231	165	159	6	129	65	64	-
3	Parkham	16797	2443	83	81	2	49	18	31	-
4	Hartland	28671	3756	93	84	9	44	26	18	-
5	Bradworthy	7071	782	23	22	1	11	6	5	-
	288.—Holsworthy.	82519	9008	264	240	24	172	86	86	61
1	Milton Damerel	21281	2128	52	44	8	36	14	22	-
2	Holsworthy *W*	13857	2650	90	80	10	64	31	33	-
3	Black Torrington	16804	1751	46	45	1	35	20	15	-
4	Broadwoodwidger	5587	849	35	34	1	15	7	8	-
5	Clawton	16990	1630	41	37	4	22	14	8	-
	20.—CORNWALL.									
	289.—Stratton.	54406	7439	219	195	24	157	69	88	55
1	Kilkhampton	16228	1785	49	44	5	34	14	20	-
2	Stratton *WH*	13688	3252	81	67	14	72	29	43	-
3	Week St. Mary	24495	2372	89	84	5	51	26	25	-

V.—SOUTH WESTERN COUNTIES.—BIRTHS, DEATHS, AND MARRIAGES, 1885—*cont.*

No.	DISTRICTS AND SUB-DISTRICTS.	AREA in Acres.	POPULATION, 1881.	BIRTHS (*exclusive of Still-born*). Total.	Legitimate.	Illegitimate.	DEATHS (*exclusive of Still-born*). Total.	Males.	Females.	MARRIAGES.
	20.—CORNWALL—*cont.*									
	290.—Camelford.	51866	7605	178	167	11	144	78	66	40
1	Boscastle	17368	2293	54	49	5	47	30	17	-
2	Camelford *W*	34498	5312	124	118	6	97	48	49	-
	291.—Launceston.	100889	16058	443	417	26	296	149	147	100
1	Altarnun	22489	2191	52	47	5	37	19	18	-
2	North Petherwin	20615	2090	53	51	2	32	19	13	-
3	St. Stephen	23942	3459	99	95	4	43	28	15	-
4	Launceston *WH*	3851	3591	110	104	6	86	36	50	-
5	Northhill	24992	4724	129	120	9	98	47	51	-
	292.—St. Germans.	42728	16730	454	432	22	310	164	146	75
1	Antony *W*	7659	7290	231	222	9	141	81	60	-
2	St. Germans	12478	2869	58	57	1	42	17	25	-
3	Saltash	22591	6571	165	153	12	127	66	61	-
	293.—Liskeard.	107441	28787	773	711	62	512	249	263	149
1	Callington	22851	7678	210	196	14	138	65	73	-
2	Liskeard *W*	44911	11737	295	259	36	222	110	112	-
3	Looe	19953	5662	170	160	10	100	45	55	-
4	Lerrin	19726	3710	98	96	2	52	29	23	-
	294.—Bodmin.	88372	19248	522	490	32	383	194	189	109
1	Lanlivery	18584	4548	114	109	5	67	40	27	-
2	St. Mabyn	28647	2818	72	69	3	45	23	22	-
3	Bodmin *WHL*	16517	7079	189	172	17	178	90	88	-
4	Egloshayle	21644	4803	147	140	7	93	41	52	-
	295.—St. Columb.	78579	16343	446	418	28	273	138	135	79
1	Padstow	27051	6088	149	134	15	120	61	59	-
2	St. Columb *W*	30933	7003	197	186	11	103	54	49	-
3	Newlyn	20592	3251	100	98	2	50	23	27	-
	296.—St. Austell.	58266	30186	922	884	58	583	274	309	238
1	Fowey *H*	8464	6785	211	200	11	105	50	55	-
2	St. Austell *W*	21836	14202	427	390	37	298	142	156	-
3	Mevagissey	13156	4227	122	117	5	84	39	45	-
4	Grampound	14810	4972	182	177	5	96	43	53	-
	297.—Truro.	89288	35982	915	851	64	585	283	302	241
1	Probus	21951	3618	104	96	8	73	27	46	-
2	St. Just	16412	4382	99	94	5	56	31	25	-
3	St. Agnes	13838	7481	164	156	8	114	54	60	-
4	St. Clement *WH*	11657	7338	212	188	24	147	77	70	-
5	Kenwyn *H*	10208	8666	244	231	13	140	67	73	-
6	Kea	9722	4527	90	86	4	55	27	28	-
	298.—Falmouth.	25295	25557	640	605	35	435	213	222	174
1	Mylor	5372	3309	81	79	2	62	31	31	-
2	Falmouth *WHHH*	4374	14619	332	313	19	243	118	125	-
3	Penryn	2841	4503	142	133	9	96	45	51	-
4	Constantine	12708	3126	85	80	5	34	19	15	-
	299.—Helston.	73333	23681	698	664	34	462	205	257	152
1	Wendron	19085	7914	264	259	5	176	79	97	-
2	Helston *W*	10052	4908	134	118	16	101	48	53	-
3	St. Keverne	28095	4661	148	139	4	82	36	46	-
4	Breage	8605	3065	33	33	5	62	30	32	-
5	Crowan	7496	2593	69	65	4	41	12	29	-

V.—SOUTH WESTERN COUNTIES.—BIRTHS, DEATHS, AND MARRIAGES, 1885—*cont.*

No.	DISTRICTS AND SUB-DISTRICTS.	AREA in Acres.	POPULATION, 1881.	BIRTHS (*exclusive of Still-born*). Total	Legitimate.	Illegitimate.	DEATHS (*exclusive of Still-born*). Total.	Males.	Females.	MARRIAGES.
	20.—CORNWALL—*continued.*									
	300.—Redruth.	40426	46128	1513	1434	79	869	434	435	389
1	Gwennap	10991	8032	235	219	16	155	81	74	-
2	Redruth *H*	4006	9335	284	269	15	164	80	84	-
3	Illogan *W*	8496	8723	331	305	26	197	100	97	-
4	Camborne	6931	13601	432	418	14	244	120	124	-
5	Phillack	10005	6437	231	223	8	109	53	56	-
	301.—Penzance.	64879	50311	1460	1390	70	948	447	501	342
1	Uny-Lelant	12107	6401	183	171	12	100	51	49	-
2	St. Ives	9093	7690	232	217	5	149	72	77	-
3	Marazion	4765	3231	87	79	6	56	29	27	-
4	Penzance *WHH*	13723	22774	651	625	26	435	190	245	-
5	St. Just-in-Penwith	13512	7530	229	212	17	178	84	89	-
6	St. Buryan	11660	2683	90	86	4	36	21	14	-
	302.—Scilly Islands.	3560	2320	68	68	-	49	17	32	8
1	Scilly Islands	3560	2320	68	68	-	49	17	32	-
	21.—SOMERSETSHIRE.									
	303.—Williton.	109202	18685	480	448	32	305	149	156	88
1	Minehead	25869	3467	78	76	2	59	25	34	-
2	Dunster *H*	26964	3717	103	99	4	51	21	30	-
3	Williton *W*	17709	5827	158	139	19	105	53	52	-
4	Stogursey	18628	2819	61	59	2	39	21	18	-
5	Stogumber	20012	3855	80	75	5	51	29	22	-
	304.—Dulverton.	57906	5453	138	135	3	75	33	42	42
1	Dulverton *W*	57906	5453	138	135	3	75	33	42	-
	305.—Wellington.	60454	19194	538	515	23	348	178	170	121
1	Wiveliscombe	10949	3201	85	80	5	59	34	25	-
2	Milverton	15130	3518	98	95	3	65	27	38	-
3	Wellington *W*	13563	8476	250	240	10	164	73	91	-
4	Culmstock	20812	3999	105	100	5	70	44	26	-
	306.—Taunton.	70452	35982	1062	1016	46	759	375	384	275
1	Pitminster	21702	4440	117	116	1	76	33	43	-
2	North Curry	17004	5546	155	150	5	91	40	51	-
3	Taunton St. Mary Magdalen *WHH*	3926	16450	315	285	30	248	125	123	-
4	Taunton St. James *H*	12678	12074	303	283	6	260	135	125	-
5	Bishops-Lydeard	15082	3472	82	77	5	64	32	32	-
	307.—Bridgwater.	91163	33678	1005	964	41	619	315	304	242
1	Stowey	19484	4535	121	115	6	64	32	32	-
2	North Petherton	17331	4814	148	144	4	78	37	41	-
3	Middlezoy	10924	2198	60	56	4	33	15	18	-
4	Bridgwater *WHH*	7848	14727	469	448	21	336	180	156	-
5	Huntspill	19632	4167	122	119	3	66	39	31	-
6	Polden Hill	15799	3802	85	82	3	50	27	23	-
	308.—Langport.	59391	15574	423	404	19	293	157	136	94
1	Somerton	20744	4695	121	116	5	86	44	42	-
2	Langport *W*	21032	6114	158	150	8	110	66	44	-
3	Curry-Rivell	17615	4565	144	138	6	97	47	50	-
	309.—Chard.	60342	25353	775	734	41	561	267	294	167
1	Ilminster	20220	7343	210	196	14	158	82	76	-
2	Combe St. Nicholas	16743	3005	100	97	3	56	19	36	-
3	Chard *W*	10276	6854	235	222	13	157	78	79	-
4	Crewkerne *H*	13108	8151	230	219	11	191	88	103	-

V.—SOUTH WESTERN COUNTIES.—BIRTHS, DEATHS, AND MARRIAGES, 1885—*cont.*

No.	DISTRICTS AND SUB-DISTRICTS.	AREA in Acres.	POPULATION, 1881.	BIRTHS (*exclusive of Still-born*). Total.	Legitimate.	Illegitimate.	DEATHS (*exclusive of Still-born*). Total.	Males.	Females.	MARRIAGES.
	21.—SOMERSETSHIRE—*cont.*									
	310.—Yeovil.	52151	27706	754	719	35	502	251	251	189
1	Coker	15929	5663	130	124	6	104	55	49	-
2	South Petherton	5385	3712	109	93	7	57	28	34	-
3	Martock	11945	5783	173	162	11	99	55	44	-
4	Yeovil *WH*	3048	10425	301	292	9	221	111	110	-
5	Ilchester	10844	2093	50	48	2	21	7	14	-
	311.—Wincanton.	66120	19770	592	559	33	359	171	188	129
1	Castle Cary	16906	5415	166	163	3	99	51	48	-
2	Milborne Port	21729	6403	180	168	12	107	49	58	-
3	Wincanton *WH*	15123	4756	141	128	13	95	49	46	-
4	Bruton	11962	3191	105	100	5	58	22	36	-
	312.—Frome.	51208	23152	624	604	20	433	202	231	143
1	Nunney	20029	4228	111	106	5	57	30	27	-
2	Frome *WH*	8243	11448	313	302	11	257	126	131	-
3	Road	11548	3143	68	67	1	43	18	25	-
4	Kilmersdon	11388	4333	132	129	3	76	28	48	-
	313.—Shepton Mallet.	50282	15779	465	448	17	319	155	164	110
1	Shepton Mallet *WH*	28424	11160	332	319	13	230	112	118	-
2	Evercreech	21858	4619	133	129	4	89	43	46	-
	314.—Wells.	64197	22013	674	643	31	421	217	204	132
1	Wells *WHL*	33428	11504	337	316	20	262	126	136	-
2	Glastonbury	30769	10509	338	327	11	159	91	68	-
	315.—Axbridge.	105679	40841	1099	1050	49	780	383	397	228
1	Wedmore	20044	5460	145	136	9	101	52	49	-
2	Burnham	25256	6805	202	198	4	142	75	67	-
3	Banwell *HH*	19966	12646	455	439	16	323	150	173	-
4	Axbridge *WH*	18297	5764	150	135	15	123	61	61	-
5	Blagdon	22176	5226	147	142	5	92	45	47	-
	316.—Clutton.	47026	23615	784	749	35	421	229	192	120
1	Hamptree	16128	2991	65	64	1	52	36	16	-
2	Chew Magna	13009	5902	102	96	6	62	33	29	-
3	Clutton *WH*	7684	6831	212	195	17	106	58	48	-
4	Midsomer-Norton	10205	10391	405	394	11	201	102	99	-
	317.—Bath.	30882	71241	1852	1768	84	1441	688	753	550
1	Twerton	14753	9495	381	367	14	150	77	73	-
2	Bathwick *H*	3452	7823	127	125	2	114	49	65	-
3	Lyncombe *W*	1845	12277	401	378	23	318	164	154	-
4	Walcot *HHHH*	537	34383	742	705	37	722	336	386	-
5	Batheaston	9995	7263	201	193	8	137	62	75	-
	318.—Keynsham.	33415	25781	896	859	37	494	255	239	179
1	Bitton	8295	5814	204	193	11	107	67	40	-
2	Oldland	5209	12948	491	477	14	264	131	133	-
3	Newton	10198	2150	69	68	1	42	21	21	-
4	Keynsham *W*	9713	4869	132	121	11	81	36	45	-
	319.—Bedminster.	57068	67405	2446	2372	74	1290	663	627	423
1	Bedminster *HH*	4161	44750	1345	1308	37	891	462	429	-
2	Long Ashton *W*	19349	6181	177	162	15	125	64	57	-
3	Yatton *HH*	20048	9611	229	223	6	186	76	80	-
4	St. George	13510	6854	195	189	6	118	57	61	-

VI.—WEST MIDLAND COUNTIES.—BIRTHS, DEATHS, AND MARRIAGES, 1885.

No.	DISTRICTS AND SUB-DISTRICTS.	AREA in Acres.	POPULATION, 1881.	BIRTHS (exclusive of Still-born). Total.	Legitimate.	Illegitimate.	DEATHS (exclusive of Still-born). Total.	Males.	Females.	MARRIAGES.
	22.—GLOUCESTERSHIRE.									
	320.—Bristol.	755	57479	1677	1600	77	1340	692	648	974
1	St. Mary Redcliff *HH*	173	9602	284	273	11	203	156	137	-
2	Castle Precincts *W*	110	6748	147	114	33	134	82	54	-
3	St. Paul	151	18643	671	660	11	369	172	197	-
4	St. James *HH*	68	8429	210	202	8	288	156	132	-
5	St. Augustine *HH*	253	14006	365	351	14	234	126	108	-
	321.—Barton Regis.	28162	166136	5747	5579	168	3222	1561	1661	1099
1	Clifton *HH*	915	23895	607	599	8	389	158	231	-
2	Ashley	2796	25149	843	831	12	402	183	219	-
3	St. George	1831	26433	1207	1178	29	577	300	277	-
4	St. Philip and Jacob	765	50108	2060	1970	30	935	435	500	-
5	Westbury	13697	21425	553	531	22	336	144	192	-
6	Stapleton *WwHL*	8138	14326	537	470	67	533	291	242	-
	322.—Chipping Sodbury.	63054	17523	489	471	18	348	193	155	86
1	Chipping Sodbury	14495	4773	124	120	4	90	48	42	-
2	Marshfield	16265	3696	100	96	4	73	43	30	-
3	Hawkesbury	20808	3743	112	110	2	68	39	29	-
4	Iron Acton *W*	11486	5311	153	145	8	117	63	54	-
	323.—Thornbury.	56332	17088	582	558	24	306	163	143	83
1	Almondsbury	19116	5071	221	218	3	77	41	36	-
2	Thornbury *W*	17634	5421	175	164	11	136	63	73	-
3	Berkeley *H*	19592	5996	186	176	10	93	59	34	-
	324.—Dursley.	25838	12550	346	333	13	209	105	104	74
1	Wotton-under-Edge	10475	5161	139	132	7	88	45	38	-
2	Uley	6147	2157	47	46	1	29	17	12	-
3	Dursley *W*	9216	5232	160	155	5	92	43	54	-
	325.—Westbury-on-Severn.	41164	23555	868	817	51	355	193	162	151
1	Newnham	22406	18623	716	687	29	244	131	113	-
2	Huntley *W*	18761	4932	152	130	22	111	62	49	-
	326.—Newent.	45281	11030	335	307	28	201	108	93	65
1	Newent *W*	23122	6184	193	178	15	126	68	58	-
2	Redmarley	22159	4866	142	129	13	75	40	35	-
	327.—Gloucester.	32222	46860	1448	1382	66	967	466	501	379
1	Kingsholm *WHLL*	18998	9354	238	217	16	255	131	124	-
2	St. Nicholas	680	8342	245	232	13	162	64	98	-
3	St. John the Baptist		7391	196	182	13	133	67	66	-
4	South Hamlet *H*	12549	21773	774	750	24	427	204	223	-
	328.—Wheatenhurst.	23612	7353	167	161	6	113	60	53	37
1	Haresfield	13824	3135	78	76	2	46	28	18	-
2	Frampton *W*	9788	4218	89	85	4	67	32	35	-
	329.—Stroud.	42633	41345	1194	1149	45	758	402	356	271
1	Stonehouse *H*	3579	5154	153	143	5	93	46	45	-
2	Painswick	10189	3015	141	135	6	76	37	39	-
3	Bisley	7927	5103	150	144	6	83	50	33	-
4	Stroud *WHH*	3731	11112	332	316	16	235	130	105	-
5	Rodborough	4023	5779	168	163	5	94	44	50	-
6	Minchinhampton	4791	4561	124	123	1	85	50	35	-
7	Horsley	8397	4535	131	122	9	92	43	49	-
	330.—Tetbury.	25648	5893	175	169	6	90	50	40	41
1	Didmarton	9389	1252	34	32	2	15	9	6	-
2	Tetbury *WH*	16259	4641	141	137	4	75	41	34	-

VI.—WEST MIDLAND COUNTIES.—BIRTHS, DEATHS, AND MARRIAGES, 1885—*cont.*

No.	DISTRICTS AND SUB-DISTRICTS.	AREA in Acres.	POPULATION, 1881.	BIRTHS (*exclusive of Still-born*). Total.	Legitimate.	Illegitimate.	DEATHS (*exclusive of Still-born*). Total.	Males.	Females.	MARRIAGES.
	22.-GLOUCESTERSH.—*cont.*									
	331.—Cirencester.	84269	21125	601	576	25	382	202	180	135
1	Cotswold	29004	3584	81	77	4	40	22	18	-
2	Cirencester *WHH*	29952	12208	348	336	12	233	126	107	-
3	Fairford *H*	25223	5833	172	163	9	109	54	55	-
	332.—Northleach.	67358	9884	254	244	10	147	67	80	51
1	Bibury *W*	30909	4928	145	137	8	82	34	48	-
2	Chedworth	36449	4956	109	107	2	65	33	32	-
	333.—Stow-on-the-Wold.	41145	9129	278	257	21	176	76	100	49
1	Bourton-on-the-Water * *H*	21941	4077	138	132	6	75	34	41	-
2	Stow-on-the-Wold * *W*	19204	5052	140	125	15	101	42	59	-
	334.—Winchcomb.	57494	9533	265	242	23	150	73	77	43
1	Guiting *W*	26568	5674	142	130	12	90	45	45	-
2	Cleeve	20926	3859	123	112	11	60	28	32	-
	335.—Cheltenham.	25909	55505	1410	1332	78	1064	464	600	401
1	Charlton Kings *H*	21706	11533	320	311	9	214	88	126	-
2	Cheltenham *WHH*	4203	43972	1090	1021	69	850	376	474	-
	336.—Tewkesbury.	39204	12994	384	361	23	256	119	137	77
1	Tewkesbury *WH*	28777	10341	310	288	22	209	93	116	-
2	Overbury	10427	2653	74	73	1	47	26	21	-
	23.—HEREFORDSHIRE.									
	337.—Ledbury.	48783	12605	338	319	19	250	135	115	81
1	Ledbury *WH*	27704	8646	219	203	16	183	105	78	-
2	Yarkhill	21079	3959	119	116	3	67	30	37	-
	338.—Ross.	55571	16369	438	402	36	274	128	146	98
1	Sollershope	18509	3423	82	75	7	47	17	30	-
2	Ross *WH*	17253	9651	264	243	21	177	82	95	-
3	St. Weonards	19809	3295	92	84	8	50	29	21	-
	339.—Hereford.†	144991	43094	1197	1123	74	788	409	379	312
1	Dewchurch	24727	4524	109	101	8	85	43	42	-
2	Fownhope	19079	5052	148	141	7	78	46	32	-
3	Burghill *L*	23851	7306	202	194	8	129	64	65	-
4	Hereford City *WH*	2417	17044	521	485	36	363	197	166	-
5	Madley	19790	2768	68	61	7	45	19	26	-
6	Kentchurch *W*	26722	3503	89	80	9	56	27	29	-
7	Clodock	28404	2297	60	56	4	32	13	19	-
	340.—Weobly.	48959	8179	209	194	15	140	72	68	57
1	Weobly *W*	28407	4809	115	109	6	86	46	40	-
2	Dilwyn	20552	3370	94	85	9	54	26	28	-
	341.—Bromyard.	61659	11055	319	280	39	190	108	82	52
1	Bromyard *H*	17542	3423	93	79	14	48	28	20	-
2	Bishops Frome	22305	4058	113	100	13	71	33	38	-
3	Brockhampton *W*	21812	3574	113	101	12	71	47	24	-
	342.—Leominster.	64416	14648	363	331	32	225	125	100	64
1	Leominster *W*	12242	6617	180	162	18	103	56	47	-
2	Bodenham	25282	3755	73	66	7	50	27	23	-
3	Kingsland	26892	4276	110	103	7	72	42	30	-

* 333 : 1 and 2.—For the change made on 1st June 1885 in the constitution of the *Bourton-on-the-Water* and *Stow-on-the-Wold* Sub-districts, see Table 67.

† 339.—The District of Hereford comprises the two Poor Law Unions of Hereford (Dewchurch, Fownhope, Burghill, and Hereford City Sub-districts), and Dore (Madley, Kentchurch, and Clodock Sub-districts).

VI.—WEST MIDLAND COUNTIES.—BIRTHS, DEATHS, AND MARRIAGES, 1885—*cont.*

No.	DISTRICTS AND SUB-DISTRICTS.	AREA in Acres.	POPULATION, 1881.	BIRTHS (*exclusive of Still-born*). Total.	Legitimate.	Illegitimate.	DEATHS. Total.	Males.	Females.	MARRIAGES.
	23.—HEREFORDSHIRE— *continued.*									
	343.—Kington.	94762	12197	334	304	30	202	101	101	53
1	Brilley	15315	1865	45	37	8	28	14	14	-
2	Radnor	43107	3256	98	91	7	40	19	21	-
3	Kington *W*	24849	5868	163	149	14	119	63	56	-
4	Kinsham	11491	1208	28	27	1	15	5	10	-
	24.—SHROPSHIRE.									
	344.—Ludlow.	83250	18589	507	469	38	287	146	141	121
1	Leintwardine	14854	2311	63	58	5	27	14	13	-
2	Ludlow *WH*	22698	9462	250	224	26	157	75	82	-
3	Cainham	12195	2651	62	59	3	32	16	16	-
4	Munslow	15193	1825	49	46	3	31	15	16	-
5	Diddlebury	18310	2340	83	82	1	40	26	14	-
	345.—Clun.	83196	10167	291	249	42	177	96	81	54
1	Clun	31358	3931	124	106	18	65	35	30	-
2	Bishops Castle *W*	16824	2797	75	63	12	67	36	31	-
3	Norbury	21282	1609	44	37	7	32	17	15	-
4	Lydbury	13722	1830	48	43	5	13	8	5	-
	346.—Church Stretton.	46493	5672	129	113	16	83	42	41	26
1	Church Stretton *W*	24870	3688	87	75	12	57	25	32	-
2	Wall	21623	1984	42	38	4	26	17	9	-
	347.—Cleobury Mortimer.	54411	8138	232	202	30	123	68	55	32
1	Cleobury Mortimer *W*	29588	5448	153	128	25	89	48	41	-
2	Stottesden	24823	2690	79	74	5	34	20	14	-
	348.—Bridgnorth.	70081	15279	420	382	38	287	167	120	82
1	Chetton	38774	4436	122	107	15	74	43	31	-
2	Bridgnorth *WH*	3382	5848	167	153	14	135	73	62	-
3	Worfield *w*	27925	4995	131	122	9	78	51	27	-
	349.—Shifnal.	46070	12821	357	337	20	217	117	100	61
1	Albrighton	22511	4129	107	105	2	62	30	32	-
2	Shifnal *W*	23559	8692	250	232	18	155	87	68	-
	350.—Madeley.	29402	27314	766	686	80	439	226	213	178
1	Dawley	3576	9458	272	238	34	134	69	65	-
2	Madeley *W*	7850	10036	298	271	27	193	99	94	-
3	Broseley	6239	5509	148	135	13	78	46	32	-
4	Much Wenlock	9737	2321	48	42	6	37	15	22	-
	351.—Atcham.	123728	48633	1292	1194	98	1025	526	499	325
1	Condover *W*	37172	5736	140	115	25	137	77	60	-
2	Pontesbury	12052	3507	79	72	7	49	23	26	-
3	Westbury	11274	2224	62	58	4	45	25	21	-
4	Alberbury	12084	2056	52	49	3	29	17	12	-
5	Montford	8018	1172	36	36	-	18	5	13	-
6	Battlefield	12830	1985	40	39	1	28	14	14	-
7	Atcham	12316	1533	38	35	3	25	11	14	-
8	St. Mary Shrewsbury *H*	18032	20846	578	539	39	447	226	221	-
9	St. Chad Shrewsbury *HL*		10124	267	251	16	247	128	119	-
	352.—Oswestry.	82028	27073	784	714	70	465	245	220	135
1	Knockin	19651	4134	106	101	5	63	32	31	-
2	Llansilin	27384	3919	101	92	9	57	32	25	-
3	Oswestry *WH*	16284	11923	345	294	51	229	123	106	-
4	St. Martin	18759	7097	232	227	5	116	58	58	-

VI.—WEST MIDLAND COUNTIES.—BIRTHS, DEATHS, AND MARRIAGES, 1885—*cont.*

No.	DISTRICTS AND SUB-DISTRICTS.	AREA in Acres.	POPULATION, 1881.	BIRTHS (*exclusive of Still-born*). Total.	Legitimate.	Illegitimate.	DEATHS (*exclusive of Still-born*). Total.	Males.	Females.	MARRIAGES.
	24.—SHROPSHIRE—*cont.*									
	353.—Ellesmere.	73226	13708	331	307	24	240	117	123	73
1	Overton	6741	1461	39	37	2	24	9	15	-
2	Hadnor	14808	2372	67	61	6	55	27	28	-
3	Ellesmere *W*	29978	6256	164	150	14	112	56	56	-
4	Baschurch	21739	3619	61	59	2	49	25	24	-
	354.—Wem.	52450	10565	279	255	24	195	108	87	48
1	Wem *W*	36464	7215	189	176	13	143	79	64	-
2	Prees	15986	3350	90	79	11	52	29	23	-
	355.—Whitchurch.	40307	11246	334	300	34	196	84	112	69
1	Whitchurch *W*	23839	7826	233	207	26	141	62	79	-
2	Malpas	16468	3420	101	93	8	55	22	33	-
	356.—Market Drayton.	65296	14849	428	384	44	257	128	129	75
1	Moreton Say	22858	3900	116	105	11	70	36	34	-
2	Market Drayton *W*	14375	5954	186	161	25	121	54	67	-
3	Hodnet	28063	4995	126	118	8	66	38	28	-
	357.—Wellington.	35143	26484	859	779	80	457	226	231	174
1	Eccall Magna	18925	3043	89	81	8	56	27	29	-
2	Wellington *W*	12803	15273	488	442	46	287	142	145	-
3	Wombridge	3355	8168	282	256	26	114	57	57	-
	358.—Newport.	48501	15352	449	410	39	280	155	125	81
1	Newport *W*	23419	10764	304	273	31	220	118	102	-
2	Gnosall	25082	4588	145	137	8	60	37	23	-
	25.—STAFFORDSHIRE.									
	359.—Stafford.	57326	30545	945	909	36	633	351	282	197
1	Stafford *WHL*	35636	26470	852	818	34	575	319	256	-
2	Colwich	21640	4075	93	91	2	58	32	26	-
	360.—Stone.	69781	29134	996	945	51	619	332	287	184
1	Stone *WH*	26049	10316	290	265	25	219	118	101	-
2	Eccleshall	33027	5715	175	167	8	96	57	39	-
3	Trentham	10705	13103	531	513	18	304	157	147	-
	361.—Newcastle-under-Lyme.	27270	34661	1316	1225	91	614	316	298	209
1	Whitmore	6745	1084	34	33	3	12	3	9	-
2	Newcastle-under-Lyme *WH*	9098	20998	791	744	47	419	221	198	-
3	Audley	11424	12579	489	448	41	183	92	91	-
	362.—Wolstanton.	13937	75465	3144	2966	178	1663	890	773	615
1	Wolstanton	5366	17541	758	721	37	298	163	135	-
2	Tunstall *W*	5450	29675	1202	1116	86	722	372	350	-
3	Burslem	3121	28249	1184	1129	55	643	355	288	-
	363.—Stoke-upon-Trent.	12818	104313	4317	4041	276	2602	1420	1182	915
1	Hanley	5066	29089	1077	1032	45	538	286	252	-
2	Shelton	1324	23106	1089	1023	51	571	308	263	-
3	Stoke-upon-Trent *WHHH*	3178	17272	679	620	59	537	324	213	-
4	Fenton	1290	14136	617	585	32	316	159	157	-
5	Longton *H*	1960	18620	864	778	86	640	343	297	-
	364.—Leek.	70352	31238	1076	999	77	585	289	296	161
1	Norton	9598	10430	425	409	16	211	101	110	-
2	Leek *WRH*	19295	15094	488	451	37	265	141	124	-
3	Leek Frith	13481	1757	52	46	6	25	10	15	-
4	Longnor	27978	3957	111	93	18	84	37	47	-

VI.—WEST MIDLAND COUNTIES.—BIRTHS, DEATHS, AND MARRIAGES, 1885—*cont.*

No.	DISTRICTS AND SUB-DISTRICTS.	AREA in Acres.	POPULATION. 1881.	BIRTHS (exclusive of Still-born). Total.	Legitimate.	Illegitimate.	DEATHS (exclusive of Still-born). Total.	Males.	Females.	MARRIAGES.
	25.—STAFFORDSHIRE —*continued.*									
	365.—Cheadle.	55158	22724	797	746	51	425	207	218	153
1	Alton	9705	2994	87	83	4	43	22	21	–
2	Ipstones	20031	5418	162	151	11	73	37	36	–
3	Dilhorne	12945	7152	299	280	19	165	78	87	–
4	Cheadle *W*	12477	7160	249	232	17	144	70	74	–
	366.—Uttoxeter.	64491	14073	385	355	30	267	137	130	105
1	Uttoxeter *W*	25987	7932	229	211	18	168	85	83	–
2	Abbots Bromley	17381	2690	68	62	4	46	23	23	–
3	Sudbury	21173	3451	90	82	8	53	29	24	–
	367.—Burton-upon-Trent.	86505	73878	2872	2744	128	1335	707	628	467
1	Tutbury	28667	7569	287	224	13	130	74	56	–
2	Repton *L*	23527	6587	175	169	6	145	84	61	–
3	Gresley	18873	19747	798	762	36	370	189	181	–
4	Burton-upon-Trent *WHHH*	17138	39975	1642	1589	73	690	360	330	–
	368.—Tamworth.	45422	19400	730	701	29	332	162	170	121
1	Tamworth *WH*	22029	9650	322	304	18	172	79	93	–
2	Fazeley	23393	9750	408	397	11	160	83	77	–
	369.—Lichfield.	77918	39241	1224	1178	46	707	360	347	254
1	Lichfield *WHL*	38573	24492	743	717	29	462	248	214	–
2	Yoxall *H*	20772	4374	143	137	6	85	38	47	–
3	Rugeley *HH*	18573	10375	355	344	11	160	74	86	–
	370.—Cannock.	71947	36122	1429	1371	58	644	340	304	218
1	Penkridge	27755	4246	105	100	5	60	26	34	–
2	Brewood	20782	5771	158	150	8	100	52	48	–
3	Cannock *W*	23410	26105	1166	1121	45	484	262	222	–
	371.—Wolverhampton.*	54899	145470	5352	5092	260	2968	1642	1326	992
1	Tettenhall	14222	7982	241	228	13	102	58	44	–
2	Kinver	16391	4019	94	89	5	67	35	32	–
3	Wombourn *W*	13141	5711	177	165	12	99	59	40	–
4	Wolverhampton Western	3396	37156	1322	1293	29	642	323	319	–
5	Wolverhampton Eastern *WH*		38619	1420	1315	105	1001	580	421	–
6	Willenhall	5904	29262	1212	1153	59	559	322	237	–
7	Bilston *H*	1845	22730	886	849	37	498	263	235	–
	372.—Walsall.	21502	84107	3476	3353	123	1720	906	814	595
1	Darlaston *H*	2450	13900	545	517	28	302	158	144	–
2	Bloxwich	19052	13180	549	538	11	251	122	129	–
3	Walsall *WHH*		44939	1872	1799	73	945	504	441	–
4	Aldridge		12068	510	499	11	222	122	100	–
	373.—West Bromwich.	19322	126163	4963	4733	230	2596	1388	1208	913
1	Handsworth	7680	24251	811	791	20	309	191	208	–
2	Oldbury	3799	21051	907	871	36	454	236	218	–
3	West Bromwich South West *HH*	1502	28803	1178	1126	52	612	354	258	–
4	West Bromwich North East *WoH*	4217	27492	1072	983	89	680	361	319	–
5	Wednesbury *H*	2124	24566	995	962	33	451	246	205	–
	374.—Dudley.	18040	140224	5733	5482	251	2843	1460	1383	1279
1	Rowley-Regis *H*	3670	27385	1229	1175	54	566	289	277	–
2	Tipton *H*	2897	30013	1207	1166	41	554	281	273	–
3	Sedgley *W*	7743	36574	1418	1337	81	724	372	352	–
4	Dudley *H*	3930	46252	1879	1804	75	999	518	481	–

* 371.—The District of Wolverhampton comprises the two Poor Law Unions of Seisdon (Tettenhall, Kinver, and Wombourn Sub-districts), and Wolverhampton (Wolverhampton Western, Wolverhampton Eastern, Willenhall, and Bilston Sub-districts).

VI.—WEST MIDLAND COUNTIES.—BIRTHS, DEATHS, AND MARRIAGES, 1885—*cont.*

No	DISTRICTS AND SUB-DISTRICTS.	AREA in Acres.	POPULATION, 1881.	BIRTHS (*exclusive of Still-born*). Total.	Legitimate.	Illegitimate.	DEATHS (*exclusive of Still-born*). Total.	Males.	Females.	MARRIAGES.
	26.—WORCESTERSHIRE.									
	375.—Stourbridge.	16200	79596	3025	2873	152	1471	739	732	517
1	Halesowen	5570	16264	724	694	30	257	129	128	-
2	Stourbridge	3315	27565	1008	968	40	527	266	261	-
3	Kingswinford *WH*	7315	35767	1293	1211	82	687	344	343	-
	376.—Kidderminster.	37550	40942	1278	1225	53	836	454	382	276
1	Chaddesley Corbett	9582	2239	63	58	5	43	25	18	-
2	Wolverley	7172	3641	90	89	1	53	30	23	-
3	Kidderminster *WHH*	10685	27675	887	849	38	587	320	267	-
4	Lower Mitton	861	3358	126	124	4	67	36	31	-
5	Bewdley	9250	4029	110	105	5	86	43	43	-
	377.—Tenbury.	35941	7588	199	187	12	114	59	55	59
1	Tenbury *WH*	18164	4657	113	108	5	74	41	33	-
2	Bockleton	17777	2931	86	79	7	40	18	22	-
	378.—Martley.	53447	15883	445	417	28	299	152	147	87
1	Martley *W*	13335	2905	80	72	8	62	39	23	-
2	Witley	13299	3272	96	92	4	71	39	32	-
3	Holt *	13726	3200	102	94	8	55	24	31	-
4	Leigh *H*	13087	6506	167	159	8	111	50	61	-
	379.—Worcester.	8184	41385	1092	1040	52	735	371	364	267
1	West Worcester	3950	9872	309	296	13	197	90	107	-
2	North Worcester * *WHH*	2654	18443	353	325	28	315	178	137	-
3	South Worcester *	1580	13070	430	419	11	223	103	120	-
	380.—Upton-on-Severn.	53016	23234	538	508	30	439	231	208	118
1	Hanley Castle *L*	20007	14302	281	265	16	287	132	155	-
2	Upton-on-Severn *W*	20604	5478	162	152	10	115	70	45	-
3	Kempsey	12405	3454	95	91	4	57	29	28	-
	381.—Evesham.	46797	15270	443	422	21	229	131	98	103
1	Evesham *WH*	18227	8321	258	243	15	127	70	57	-
2	Broadway	28570	6949	185	179	6	102	61	41	-
	382.—Pershore.	52269	13560	383	360	23	239	116	123	97
1	Eckington	16897	3828	112	105	7	63	31	32	-
2	Pershore † *W*	35372	9732	271	255	16	176	85	91	-
	383.—Droitwich.	53718	17498	789	754	35	370	182	188	153
1	Claines * *H*	15460	4237	361	349	12	167	76	91	-
2	Ombersley	18977	5331	179	172	7	82	43	39	-
3	Droitwich *WHH*	19281	7410	249	233	16	121	63	58	-
	384.—Bromsgrove.	43967	31914	1071	1002	69	582	305	277	221
1	Bromsgrove *WHH*	16381	15222	538	499	39	295	163	132	-
2	Belbroughton	15584	5591	143	133	10	73	38	35	-
3	Tardebigg	17002	11201	390	370	20	214	104	110	-
	385.—Kings Norton.	28465	96141	3348	3233	115	1595	837	758	862
1	Kings Norton *L*	16612	34674	1258	1217	41	572	283	289	-
2	Edgbaston *W*	3557	29950	722	684	38	425	223	202	-
3	Harborne	3296	31517	1368	1332	36	598	331	267	-

* 378 : 3, 379 : 2 and 3, and 383 : 1.—For changes made during the year in the constitution of these sub-districts, *see* Table 67.
† 382 : 2.—For the changes made on the 1st June 1885 in the constitution of the Pershore sub-district, *see* Table 67.

VI.—WEST MIDLAND COUNTIES.—BIRTHS, DEATHS, AND MARRIAGES, 1885—*cont.*

No.	DISTRICTS AND SUB-DISTRICTS.	AREA in Acres.	POPULATION, 1881.	BIRTHS (exclusive of Still-born). Total.	Legitimate.	Illegitimate.	DEATHS (exclusive of Still-born). Total.	Males.	Females.	MARRIAGES.
	27.—WARWICKSHIRE.									
	386.—Birmingham.	2955	246353	8459	8116	343	5456	2933	2523	2045
1	Lady Wood *H*	2955	50863	1895	1844	51	968	498	470	-
2	St. Thomas *HH*		39031	1120	1112	38	780	434	346	-
3	St. Martin		41828	1309	1264	45	816	417	399	-
4	St. George *H*		64915	2215	2139	76	1454	789	665	-
5	All Saints *WHHHL*		49716	1890	1757	133	1438	795	643	-
	387.—Aston.	31486	209887	8385	8147	238	3810	1947	1863	1500
1	Deritend	2839	76413	3167	3080	87	1409	708	701	-
2	Duddeston		55248	2318	2247	71	1042	532	510	-
3	Erdington *W*	11251	6964[1]	2655	2585	70	1235	649	586	-
4	Sutton Coldfield	17396	8582	245	235	10	124	58	66	-
	388.—Meriden.	47770	11025	268	257	11	169	80	89	60
1	Coleshill *W*	21875	5122	117	114	3	67	33	34	-
2	Meriden *W*	25895	5903	151	143	8	102	47	55	-
	389.—Atherstone.	27794	14419	576	551	25	240	122	118	111
1	Atherstone *W*	27794	14419	576	551	25	240	122	118	-
	390.—Nuneaton.	20428	13701	477	464	13	257	122	135	106
1	Nuneaton *W*	20428	13701	477	464	13	257	122	135	-
	391.—Foleshill.	19405	18497	675	651	24	368	193	175	123
1	Foleshill *W*	7799	14489	551	536	15	306	161	145	-
2	Sowe	11606	4008	124	115	9	62	32	30	-
	392.—Coventry.	5512	45116	1626	1561	65	824	423	401	396
1	St. John *W*	3661	23092	741	705	36	399	196	203	-
2	Holy Trinity *HH*	1851	22024	885	856	29	425	227	198	-
	393.—Rugby.	80755	27200	847	812	35	444	203	241	181
1	Rugby *WHH*	25130	16589	680	640	20	272	130	142	-
2	Crick	20669	5274	146	135	11	87	37	50	-
3	Dunchurch	28956	5337	141	137	4	85	36	49	-
	394.—Solihull.	47427	21377	640	607	33	370	191	179	135
1	Solihull *WHH*	29715	18235	499	473	26	273	139	134	-
2	Knowle	11461	3121	77	74	3	58	27	31	-
3	Tanworth	15251	3021	64	60	4	44	25	19	-
	395.—Warwick.	66741	52874	1423	1331	92	1018	510	508	328
1	Warwick *WHHL*	23975	16646	472	443	29	590	292	298	-
2	Leamington *HH*	2900	25141	636	592	44	448	212	236	-
3	Kenilworth	23698	6546	180	170	10	106	49	57	-
4	Radford	16168	4541	135	126	9	79	47	32	-
	396.—Stratford-on-Avon.	78576	22496	604	558	46	350	191	159	131
1	Wellesbourne	28540	6116	141	132	9	73	44	29	-
2	Stratford-on-Avon[*] *H*	14784	6388	151	144	7	98	46	52	-
3	Old Stratford *WH*	17905	6287	214	190	24	122	68	54	-
4	Wootton Wawen[*]	17747	3755	98	92	6	59	33	26	-
	397.—Alcester.	52430	19430	622	584	38	321	173	148	103
1	Studley	12095	5259	190	180	10	92	48	44	-
2	Alcester *WH*	15419	5290	162	145	17	82	42	40	-
3	Feckenham	15638	6145	196	190	6	106	58	48	-
4	Bidford	9280	2736	74	69	5	41	25	16	-

[1] 396: 3 and 4.—For changes made on 2nd October 1885 in the constitution of the *Wellesbourne* and *Wootton Wawen* sub-districts, *see* Table 67.

VI.—WEST MIDLAND COUNTIES.—BIRTHS, DEATHS, AND MARRIAGES, 1885—*cont.*

	DISTRICTS AND SUB-DISTRICTS.	AREA in Acres.	POPULATION, 1881.	BIRTHS (*exclusive of Still-born*). Total.	Legitimate.	Illegitimate.	DEATHS (*exclusive of Still-born*). Total.	Males.	Females.	MARRIAGES.
	27.—WARWICKSH.—*cont.*									
	398.—Shipston-on-Stour.	78899	17874	469	432	37	279	148	131	99
1	Campden	20186	4590	124	114	10	80	43	37	-
2	Moreton *H*	20612	5350	144	134	10	79	42	37	-
3	Shipston-on-Stour *W*	17021	4530	124	112	12	75	40	35	-
4	Halford	21080	2404	77	72	5	45	23	22	-
	399.—Southam.	50409	10282	327	309	18	188	99	89	48
1	Southam *W*	50409	10282	327	309	18	188	99	89	-

VII.—NORTH MIDLAND COUNTIES.—BIRTHS, DEATHS, AND MARRIAGES, 1885.

	28.—LEICESTERSHIRE.									
	400.—Lutterworth.	59031	13356	332	323	9	216	107	109	65
1	Lutterworth *W*	59031	13356	332	323	9	216	107	109	-
	401.—Market Harborough.	64094	16196	511	491	20	250	133	117	94
1	Market Harborough *W*	64094	16196	511	491	20	250	133	117	-
	402.—Billesdon.	50721	10073	308	302	6	194	107	87	45
1	Billesdon *WL*	50721	10073	308	302	6	194	107	87	-
	403.—Blaby.	34207	21853	934	894	40	478	230	248	152
1	Wigston *W*	13210	13885	646	622	24	289	136	153	-
2	Enderby *WH*	20997	7958	288	272	16	189	94	95	-
	404.—Hinckley.	28070	17402	680	659	21	286	150	136	131
1	Burbage	15000	4941	138	131	5	64	29	35	-
2	Hinckley *W*	8210	8669	342	331	11	146	77	69	-
3	Earl Shilton	4860	3792	152	147	5	76	44	32	-
	405.—Market Bosworth.	53090	14611	522	498	24	276	140	136	81
1	Market Bosworth *W*	34701	6342	195	181	14	116	62	54	-
2	Ibstock	18389	8269	327	317	10	160	78	82	-
	406.—Ashby-de-la-Zouch.	52905	33534	1174	1113	61	588	316	272	242
1	Measham	9457	3887	149	105	4	63	30	33	-
2	Hartshorn	14960	7061	264	243	18	121	61	60	-
3	Ashby-de-la-Zouch *W*	12480	9024	282	265	17	164	98	68	-
4	Whitwick	16008	13562	522	500	22	238	127	111	-
	407.—Loughborough.	43840	27883	984	931	53	522	261	261	266
1	Loughborough *WH*	18690	22194	832	787	45	426	216	210	-
2	Leake	25150	5689	152	144	8	96	45	51	-
	408.—Barrow-upon-Soar.	47868	28865	1068	1022	46	555	290	265	166
1	Barrow-upon-Soar	13521	5757	191	177	14	109	56	53	-
2	Quorndon *H*	8830	5778	180	176	4	81	44	37	-
3	Rothley *W*	14457	11304	505	486	19	229	124	105	-
4	Syston	10860	6026	192	183	9	136	66	70	-
	409.—Leicester.	3200	122376	4684	4477	207	2646	1339	1307	1113
1	East Leicester *W*	3200	78805	3132	2996	136	1622	821	801	-
2	West Leicester *HL*		43571	1552	1481	71	1024	518	506	-

VII.—NORTH MIDLAND COUNTIES.—BIRTHS, DEATHS, AND MARRIAGES, 1885—*cont.*

No.	DISTRICTS AND SUB-DISTRICTS.	AREA in Acres.	POPULATION, 1881.	BIRTHS (*exclusive of Still-born*). Total.	Legitimate.	Illegitimate.	DEATHS (*exclusive of Still-born*). Total.	Males.	Females.	MARRIAGES.
	28.—LEICESTERSHIRE *—continued.*									
	410.—Melton Mowbray.	98077	20492	672	638	34	344	168	176	131
1	Somerby	22763	3890	114	104	10	45	20	25	-
2	Melton Mowbray *W*	17900	7695	276	267	9	127	56	71	-
3	Clawson	27084	5292	185	175	10	107	57	50	-
4	Waltham	30425	3615	97	92	5	65	35	30	-
	29.—RUTLANDSHIRE.									
	411.—Oakham.	55030	10978	324	306	18	179	88	91	59
1	Oakham *W*	55030	10978	324	306	18	179	88	91	-
	412.—Uppingham.	52322	12029	359	327	32	204	105	99	67
1	Uppingham *W*	18631	5389	146	127	19	98	59	39	-
2	Great Easton	14882	3058	106	99	7	44	21	23	-
3	Barrowden	18809	3582	107	101	6	62	25	37	-
	30.—LINCOLNSHIRE.									
	413.—Stamford.	52858	18344	479	451	28	319	167	152	105
1	Stamford *WH*	24136	13273	338	316	22	232	118	114	-
2	Barnack	28722	5071	141	135	6	87	49	38	-
	414.—Bourn.	90644	18918	549	520	29	349	183	166	128
1	Corby	20103	3046	88	81	7	45	26	19	-
2	Aslackby	23685	4583	148	143	5	84	43	41	-
3	Bourn *W*	33196	7121	199	177	18	180	74	56	-
4	Deeping	13660	4218	123	119	4	90	40	50	-
	415.—Spalding.	86471	22961	710	681	29	364	186	178	138
1	Pinchbeck	11640	3146	119	112	7	49	27	22	-
2	Donington	10399	2566	67	63	4	37	16	21	-
3	Gosberton	12320	3045	101	100	1	40	18	22	-
4	Spalding *WHH*	13630	9746	285	270	15	185	102	83	-
5	Moulton	19171	3094	94	94	-	36	18	18	-
6	Deeping St. Nicholas	16290	1864	44	42	2	17	5	12	-
	416.—Holbeach.	107299	19249	553	519	34	298	169	129	97
1	Gedney Hill	55248	2742	67	66	1	47	26	21	-
2	Long Sutton		8805	267	259	8	147	83	64	-
3	Holbeach *W*	52051	7702	219	194	25	104	60	44	-
	417.—Boston.	127793	39410	1109	1027	82	654	330	324	248
1	Kirton-in-Holland	23900	5403	152	144	8	70	27	43	-
2	Benniugton	49623	6974	190	180	10	103	57	46	-
3	Sibsey	19283	3658	107	107	-	40	21	19	-
4	Boston *WH*	6710	18345	509	458	51	304	178	126	-
5	Swineshead	28277	5020	151	138	13	77	47	30	-
	418.—Sleaford.	131777	25720	731	677	54	385	191	194	162
1	Billinghay	52535	9257	259	248	16	101	47	77	-
2	Sleaford *W*	34920	9723	306	282	24	161	82	79	-
3	Leadenham	26582	3940	107	99	8	71	36	35	-
4	Aswarby	17740	2800	59	53	6	49	26	23	-
	419.—Grantham.	103939	33679	1080	1021	59	574	308	266	216
1	Grantham South	73304	11911	357	338	19	185	94	91	-
2	Grantham North *WH*	30635	21768	723	683	40	389	214	175	-

VII.—NTH. MIDLAND COUNTIES.—BIRTHS, DEATHS, AND MARRIAGES, 1885—*cont.*

No.	DISTRICTS AND SUB-DISTRICTS.	AREA in Acres.	POPULATION, 1881.	BIRTHS (*exclusive of Still-born*). Total.	Legitimate.	Illegitimate.	DEATHS (*exclusive of Still-born*). Total.	Males.	Females.	MARRIAGES.
	30.—LINCOLNSHIRE—*cont.*									
	420.—Lincoln.	158792	64512	2169	2045	124	1264	637	627	430
1	Lincoln South-West	74947	13827	384	370	14	229	104	125	-
2	Lincoln Home *WHHL*	24815	42546	1556	1459	97	921	470	451	-
3	Lincoln North-East	59030	8139	229	216	13	114	63	51	-
	421.—Horncastle.	112458	21512	573	538	35	340	175	165	129
1	Wragby	31004	4038	108	106	2	53	29	24	-
2	Horncastle *W*	25679	8519	205	185	20	147	72	75	-
3	Tetford	24345	3763	96	90	6	58	33	25	-
4	Tattershall	29430	5192	164	157	7	82	41	41	-
	422.—Spilsby.	140689	27887	793	730	63	420	192	228	160
1	Stickney	15324	2488	75	73	2	32	14	18	-
2	Wainfleet	37789	5295	154	142	12	72	35	37	-
3	Spilsby *W*	29724	7082	190	162	28	143	66	77	-
4	Burgh	25282	5522	161	151	10	65	26	39	-
5	Alford	32570	7510	213	202	11	108	51	57	-
	423.—Louth.	170708	33852	914	851	63	577	277	300	212
1	Withern *H*	27131	4412	131	125	6	73	36	37	-
2	Louth *WH*	38555	14763	388	353	35	288	146	142	-
3	Binbrook	29072	4151	125	114	11	61	24	37	-
4	Saltfleet	39876	5323	142	134	9	78	36	42	-
5	Tetney	36074	5203	127	125	2	77	35	42	-
	424.—Caistor.	174152	66899	2393	2272	121	1174	622	552	607
1	Great Grimsby *HH*	54203	48613	1877	1800	77	853	442	411	-
2	Caistor *W*	69811	8793	252	233	19	174	95	79	-
3	Market Rasen *H*	56138	9493	264	239	25	147	85	62	-
	425.—Glanford Brigg.	165470	40170	1387	1317	70	672	367	305	221
1	Brigg *W*	52077	12243	383	354	29	219	126	93	-
2	Winterton	56316	13523	552	529	23	242	129	113	-
3	Barton	57077	14404	452	434	18	211	112	99	-
	426.—Gainsborough.	108668	29948	1116	1051	65	510	282	228	171
1	Owston	13820	4022	108	97	11	80	47	33	-
2	Scotter	30104	4256	135	126	9	64	32	32	-
3	Misterton	14763	3414	127	121	6	67	37	30	-
4	Gainsborough *WH*	7210	12307	602	578	24	226	125	101	-
5	Willingham *H*	23724	3982	90	84	6	41	23	18	-
6	Marton	14047	1967	54	45	9	32	18	14	-
	31.—NOTTINGHAMSHIRE.									
	427.—East Retford.	91594	23271	747	705	42	331	172	159	140
1	Gringley	18591	3115	112	103	9	45	23	22	-
2	Clarborough *W*	24199	6290	190	174	16	109	56	53	-
3	East Retford	23765	9580	334	324	10	114	55	59	-
4	Tuxford	25039	4306	111	104	7	63	38	25	-
	428.—Worksop.	79252	28522	1070	1005	65	514	254	260	154
1	Worksop *WH*	20630	11697	470	430	40	209	105	104	-
2	Carlton	20919	3416	86	80	6	53	24	29	-
3	Anston	17438	5838	217	207	10	109	50	59	-
4	Carburton	21179	7571	297	288	9	143	75	68	-
	429.—Mansfield.	57094	44958	1871	1761	110	917	450	467	315
1	Warsop *H*	11544	3982	127	116	11	68	30	38	-
2	Pleasley	19667	3231	119	114	5	67	34	33	-
3	Blackwell	7297	9961	473	455	18	229	112	117	-
4	Sutton-in-Ashfield	7724	12957	606	565	41	267	122	145	-
5	Mansfield *W*	7252	13653	508	473	35	267	140	127	-
6	Blidworth	5610	1174	38	38	-	19	12	7	-

VII.—NTH. MIDLAND COUNTIES.—BIRTHS, DEATHS, AND MARRIAGES, 1885—*cont.*

No.	DISTRICTS AND SUB-DISTRICTS.	Area in Acres.	Population 1881.	BIRTHS (*exclusive of Still-born*). Total.	Legitimate.	Illegitimate.	DEATHS (*exclusive of Still-born*). Total.	Males.	Females.	MARRIAGES.
	31.—NOTTINGHAMSHIRE —*cont.*									
	430.—Basford.	93176	116940	5516	5253	263	2285	1142	1143	885
1	Greasley	2230	27158	1206	1148	65	505	248	257	—
2	Ilkeston *H*	8824	22338	1074	1021	53	441	208	233	—
3	Basford *WH*	6500	23528	1106	1048	58	494	252	242	—
4	Bulwell	11729	21212	1084	1044	40	451	235	216	—
5	Arnold	18838	10301	449	426	23	159	84	75	—
6	Carlton	8435	6476	317	307	10	122	57	65	—
7	Willford	14620	6132	278	264	14	113	58	55	—
	431.—Nottingham.	5292	159263	6558	6136	422	3628	1849	1779	1741
1	Lenton	1576	9246	346	332	14	165	84	81	—
2	Radford *W*	1000	20054	1649	1549	93	657	334	323	—
3	Sherwood		18620	876	856	20	232	114	118	—
4	St. Ann *WHL*	2716	34626	1230	1117	113	880	463	417	—
5	Byron		19285	740	687	53	424	208	216	—
6	Exchange * *L*		40295	1660	1579	101	873	437	436	—
7	Park *HHHH*		16237	544	516	28	397	214	183	—
	432.—Southwell.	115151	20351	541	496	45	366	171	195	130
1	Southwell *W*	51382	11151	273	252	21	219	102	117	—
2	Kneesal	63769	9200	268	244	24	147	69	78	—
	433.—Newark.	94603	30616	942	885	57	523	266	257	189
1	North Collingham	23813	4886	125	117	8	63	31	32	—
2	Bassingham	20544	3256	79	74	5	45	25	20	—
3	Newark *WHH*	2018	14063	473	440	33	281	145	136	—
4	Bennington	22642	4339	142	136	6	71	33	38	—
5	Claypole *W*	25586	4052	123	118	5	63	32	31	—
	434.—Bingham.	68019	14721	423	401	22	278	136	142	67
1	Bingham *W*	68019	14721	423	401	22	278	136	142	—
	32.—DERBYSHIRE.									
	435.—Shardlow.	72796	44673	1796	1722	76	813	439	374	223
1	Castle Donington	13355	6165	182	169	13	116	65	51	—
2	Melbourne	15143	4921	148	143	5	92	53	39	—
3	Shardlow *W*	13049	8774	418	400	18	180	89	91	—
4	Stapleford	16469	7709	339	331	8	287	156	131	—
5	Spondon	14750	8346	280	271	9	138	76	62	—
	436.—Derby.	3324	78631	2904	2801	103	1499	718	781	811
1	Derby *HH*	3324	78631	2904	2801	103	1499	718	781	—
	437.—Belper.	67184	58184	2016	1895	121	1106	609	497	424
1	Duffield *wH*	20085	6814	190	168	22	182	115	67	—
2	Horsley	10706	6690	228	215	13	105	53	52	—
3	Belper *W*	3185	9875	368	340	28	226	136	90	—
4	Ripley	13551	14800	517	486	31	258	134	124	—
5	Alfreton	4626	13855	547	525	22	234	123	111	—
6	Wirksworth *H*	15081	6120	166	161	5	102	54	48	—
	438.—Ashborne.	96945	19995	609	566	43	337	186	151	103
1	Brailsford	17825	2697	69	65	4	35	21	14	—
2	Mayfield	12525	3601	105	99	6	59	33	26	—
3	Ashborne *W*	13756	4884	135	123	12	95	49	46	—
4	Calton	21500	2955	94	85	9	55	31	24	—
5	Hartington	15023	1487	46	44	2	27	21	6	—
6	Brassington	16316	4871	160	150	10	66	31	35	—

* 431 : 6.—For changes made on 1st February and 1st April in the constitution of the *Exchange* Sub-district, *see Table 6?*.

VII.—NTH. MIDLAND COUNTIES.—BIRTHS, DEATHS, AND MARRIAGES, 1885—*cont.*

No.	DISTRICTS AND SUB-DISTRICTS.	AREA in Acres.	POPULATION. 1881.	BIRTHS (exclusive of Still-born). Total.	Legitimate.	Illegitimate.	DEATHS (exclusive of Still-born). Total.	Males.	Females.	MARRIAGES.
	32.—DERBYSHIRE—*cont.*									
	439.—Chesterfield.	89852	98741	3766	3571	195	1641	863	778	698
1	Ashover	24021	20584	870	829	41	331	182	149	-
2	Chesterfield *WH*	24435	43105	1639	1540	99	696	370	326	-
3	Bolsover	10992	3114	133	121	12	58	35	23	-
4	Eckington	15656	22130	871	842	29	429	222	207	-
5	Dronfield	14747	9858	253	239	14	127	54	73	-
	440.—Bakewell.	104377	30522	901	850	51	534	289	245	181
1	Bakewell *W*	54903	11052	331	308	23	181	94	87	-
2	Matlock *H*	19894	11920	371	353	18	215	124	91	-
3	Tideswell	29575	7541	199	189	10	138	71	67	-
	441.—Chapel-en-le-Frith.	83497	19484	611	579	32	331	166	165	125
1	Buxton *H*	16115	9101	279	267	12	152	75	77	-
2	Chapel-en-le-Frith *W*	67382	10383	332	312	20	179	91	88	-
	442.—Hayfield.*	38894	36284	1196	1129	67	748	364	384	318
1	Glossop *WH*	20943	23550	816	766	50	531	254	277	-
2	Hayfield *W*	17951	12784	380	363	17	217	110	107	-

VIII.—NORTH WESTERN COUNTIES.—BIRTHS, DEATHS, AND MARRIAGES, 1885.

	33.—CHESHIRE.									
	443.—Stockport.	28464	117157	3937	3760	177	2863	1421	1442	1038
1	Marple	4865	6598	164	158	6	113	63	50	-
2	Hyde	5004	24789	884	842	42	528	243	285	-
3	Heaton Norris *H*	3657	25904	844	811	33	564	275	289	-
4	Stockport First *WHH*	1143	32006	1119	1055	64	1052	532	520	-
5	Stockport Second	1222	13449	499	478	21	342	164	178	-
6	Cheadle *HL*	7108	8074	211	208	3	148	82	66	-
7	Hazelgrove	5465	6387	216	208	8	116	62	54	-
	444.—Macclesfield.	85892	62013	1800	1669	131	1246	624	622	464
1	Prestbury	13667	4893	151	146	5	90	52	38	-
2	Bollington	8582	10424	316	298	18	158	82	76	-
3	Rainow	15597	3402	117	92	5	54	32	22	-
4	East Macclesfield	874	10656	322	289	33	225	94	131	-
5	West Macclesfield *WHL*	1766	17963	500	450	50	482	262	220	-
6	Sutton	13115	7195	226	213	13	136	57	79	-
7	Ainsworth	17983	2797	69	65	4	50	21	29	-
8	Alderley	14168	4683	119	116	3	51	24	27	-
	445.—Altrincham.	75416	58899	1781	1680	101	1035	535	500	304
1	Wilmslow *L*	15691	10815	318	302	16	189	103	86	-
2	Altrincham *HH*	18285	32611	913	869	44	548	270	278	-
3	Lymm	18872	7908	235	222	13	133	66	67	-
4	Knutsford *W*	22570	8065	295	287	28	165	96	69	-
	446.—Runcorn.	47103	34023	1218	1167	51	751	411	340	203
1	Budworth	12060	4420	139	132	7	86	46	40	-
2	Daresbury *W*	9993	3703	87	78	9	93	52	41	-
3	Runcorn	10218	19203	771	745	26	432	236	196	-
4	Frodsham	15728	7297	221	212	9	140	77	63	-
	447.—Northwich.	62643	44046	1766	1652	114	878	489	389	321
1	Weaverham	18257	7947	270	262	8	126	64	62	-
2	Northwich *W*	12805	17074	754	705	49	365	208	157	-
3	Over	17514	13018	527	486	41	267	150	117	-
4	Middlewich	14067	6057	215	199	16	120	67	53	-

* 442.—The District of Hayfield comprises the two Poor Law Unions of Glossop (Glossop Sub-district), and Hayfield (Hayfield Sub-district).

VIII.—NTH. WESTERN COUNTIES.—BIRTHS, DEATHS, AND MARRIAGES, 1885—*cont.*

No.	DISTRICTS AND SUB-DISTRICTS.	AREA in Acres.	POPULATION, 1881.	BIRTHS (*exclusive of Still-born*). Total.	Legitimate.	Illegitimate.	DEATHS (*exclusive of Still-born*). Total.	Males.	Females.	MARRIAGES.
	33.—CHESHIRE—*continued.*									
	448.—Congleton.	56167	38010	1255	1156	99	655	341	314	260
1	Church Hulme	14838	2974	81	77	4	40	24	16	-
2	Congleton *H*	19049	19544	660	594	66	331	165	166	-
3	Sandbach *W*	22289	15492	514	485	29	284	152	132	-
	449.—Nantwich.	113165	61566	2114	1974	140	1203	619	584	458
1	Crewe *H*	33333	37203	1392	1335	57	737	397	340	-
2	Nantwich *W*	21753	11146	342	290	42	221	110	115	-
3	Bunbury	27656	7385	227	208	19	130	59	71	-
4	Wrenbury	30418	5879	163	141	22	111	53	58	-
	450.—Chester.*	120383	75297	2247	2116	131	1482	778	704	609
1	Tattenhall	48925	11186	305	283	22	183	98	85	-
2	Chester Castle *W*	12753	22625	716	688	28	432	198	234	-
3	Chester Cathedral *WHL*	25918	25791	750	696	52	630	359	271	-
4	Hawarden *W*	32787	15695	476	447	29	237	123	114	-
	451.—Wirral.	45457	27928	848	826	22	431	240	191	117
1	Neston	15928	6510	212	203	6	86	51	35	-
2	Eastham *W*	14909	14564	430	420	10	222	131	91	-
3	Woodchurch	14629	6854	206	200	6	123	58	65	-
	452.—Birkenhead.	9055	103426	4028	3909	119	2218	1085	1128	626
1	Birkenhead *RHHH*	1280	51610	2075	2018	57	1194	591	603	-
2	Tranmere *W*	4367	30624	1107	1065	42	601	289	312	-
3	Wallasey *HHH*	3408	21192	846	826	20	423	205	218	-
	34.—LANCASHIRE.									
	453.—Liverpool.	2470	210164	6054	5686	368	5973	3088	2885	2534
1	St. Martin	720	70606	2288	2269	19	1628	805	818	-
2	Howard-street *H*	219	15882	482	446	16	505	292	213	-
3	Dale-street *H*	268	19937	458	448	10	424	216	208	-
4	St. George	289	6644	108	103	5	93	45	48	-
5	St. Thomas	425	18010	527	522	5	398	207	186	-
6	Mount Pleasant *WHHHHHHHHH*	587	41997	1240	967	273	2248	1189	1059	-
7	Islington	212	36698	951	911	40	687	324	353	-
	454.—Toxteth Park.	3598	117028	4552	4407	145	2900	1439	1461	943
1	Toxteth Park *WHH*	3598	117028	4552	4407	145	2900	1439	1461	-
	455.—West Derby.	37479	359273	15211	14818	393	8532	4212	4320	2697
	Everton *WH* (*to 30th April*)	—	—	1445	1417	28	916	461	455	-
1	South Everton† *WH* (*from 1st May*)	390	65044	1454	1412	42	1022	505	517	-
2	North Everton† *H* (*from 1st May*)	308	44768	1299	1278	21	728	344	384	-
3	Kirkdale *WH*	926	58145	2495	2456	39	1337	669	668	-
4	Walton *WH*	2232	43025	3013	2897	118	1777	909	868	-
5	Crosby	7089	10717	344	333	11	194	91	103	-
6	Litherland	5619	3200	465	434	11	236	138	127	-
7	West Derby Municipal	674	67727	2639	2565	74	1345	648	697	-
8	West Derby Rural	6488	33474	1103	1106	27	565	265	300	-
9	Wavertree *H*	6778	22385	922	900	22	418	217	201	-
	456.—Prescot.	55592	117960	4856	4689	167	2648	1392	1256	803
1	Hale	10334	2941	59	56	3	55	28	27	-
2	Much Woolton *H*	2188	5760	179	166	13	98	55	43	-
3	Huyton	10525	5937	182	176	6	96	40	56	-
4	Farnworth *H*	10908	27695	1255	1221	34	493	262	231	-
5	Prescot *W*	6049	15070	574	539	35	409	232	177	-
6	St. Helens *HHHL*	9121	56872	2462	2389	73	1448	754	694	-
7	Rainford	5872	3745	145	142	3	49	21	28	-

* 450.—The District of Chester comprises the three Poor Law Unions of Tarvin (Tattenhall Sub-district), Chester (Chester Castle and Chester Cathedral Sub-districts), and Hawarden (Hawarden Sub-district).

† 455 : 1 and 2.—For the change made on 1st May 1885 by the division of the civil parish of Everton into two sub-districts, see Table 67.

VIII.—NTH. WESTERN COUNTIES.—BIRTHS, DEATHS, AND MARRIAGES, 1885—*cont.*

No.	DISTRICTS AND SUB-DISTRICTS.	Area in Acres.	Population, 1881.	BIRTHS (*exclusive of Still-born*). Total.	Legitimate.	Illegitimate.	DEATHS (*exclusive of Still-born*). Total.	Males.	Females.	MARRIAGES.
	34.—LANCASHIRE—*cont.*									
	457.—Ormskirk.	90662	83212	2599	2469	130	1660	837	823	584
1	Bickerstaffe	11207	3536	97	95	2	51	24	27	–
2	Aughton	8703	5645	175	171	4	104	48	56	–
3	Halsall	10468	2116	63	62	1	39	24	15	–
4	Formby *H*	12917	13163	424	406	18	234	113	121	–
5	North Meols *HHHHH*	8467	3376	940	891	49	682	340	342	–
6	Tarleton	13409	3668	138	128	10	84	45	39	–
7	Scarisbrick	13357	4522	149	141	8	59	27	32	–
8	Ormskirk *W*	573	6651	193	174	19	161	89	72	–
9	Lathom	11561	10148	420	401	19	246	127	119	–
	458.—Wigan.	48398	139918	6182	5708	474	3389	1771	1618	1142
1	Standish	10727	8125	313	277	36	148	75	73	–
2	Aspull	6428	13533	553	507	46	262	151	111	–
3	Wigan *WHH*	2188	48194	2075	1888	187	1300	652	648	–
4	Hindley	6913	33369	1565	1480	85	853	441	412	–
5	Pemberton *H*	6371	18606	896	826	70	448	230	218	–
6	Upholland	9521	8266	343	321	22	148	82	66	–
7	Ashton-in-Makerfield *H*	6256	9324	437	409	28	230	140	90	–
	459.—Warrington.	31168	70218	2869	2780	89	1394	761	633	526
1	Newton-in-Makerfield *HL*	5512	10443	657	639	18	360	199	161	–
2	Winwick	4177	1761	31	31	–	18	7	11	–
3	Sankey	8898	3364	106	104	2	41	16	25	–
4	Warrington *WHH*	2887	40957	1823	1765	58	842	476	366	–
5	Latchford	3320	5566	186	180	6	88	47	41	–
6	Rixton	5874	2127	66	61	5	25	16	9	–
	460.—Leigh.	24356	56318	2285	2178	107	1457	765	692	429
1	Lowton	6194	7092	251	246	5	120	63	57	–
2	Culcheth	10880	12182	488	466	22	311	156	155	–
3	Westleigh	2308	14488	638	607	31	397	213	184	–
4	Atherton *W*	4916	22556	908	859	49	629	328	301	–
	461.—Bolton.	46426	192405	6969	6662	307	4029	2082	1947	1436
1	Farnworth *W*	2499	27961	1103	1027	76	743	380	363	–
2	Hulton *H*	8784	13701	491	468	23	252	134	118	–
3	Halliwell	4224	14012	523	501	22	287	151	136	–
4	Horwich	9115	13740	483	458	25	259	127	132	–
5	Tonge-with-Haulgh	3212	10067	418	412	6	196	92	104	–
6	Turton	7424	6514	196	190	6	113	57	56	–
7	Edgeworth	5891	2474	73	73	–	51	32	19	–
8	Sharples	4990	6225	212	200	12	118	67	51	–
9	Little Bolton	788	41937	1471	1425	46	776	390	388	–
10	Bolton Eastern	441	25919	823	793	30	507	265	242	–
11	Bolton Western *H*	385	19775	798	749	49	531	274	257	–
12	Lever	2173	10080	378	366	12	224	113	111	–
	462.—Bury.	33527	129608	4355	4169	186	2605	1267	1338	1085
1	Holcombe	8209	9707	331	320	11	180	82	98	–
2	Tottington Lower End	2087	6894	213	207	4	97	48	49	–
3	Walmersley	5165	5130	171	165	6	71	38	33	–
4	Birtle *W*	3229	3953	123	105	18	151	74	77	–
5	Heywood *H*	3647	21083	611	592	19	401	197	204	–
6	South Bury	1816	18067	592	556	36	359	198	161	–
7	North Bury *H*	1221	22411	822	788	39	495	222	273	–
8	Elton *H*	3580	13370	451	434	17	243	126	117	–
9	Radcliffe	2095	15863	633	615	18	359	166	193	–
10	Pilkington	5437	13125	410	392	18	249	116	133	–
	463.—Barton-upon-Irwell.	24555	72815	2533	2443	90	1544	861	683	590
1	Worsley *W*	8122	23785	937	905	32	627	398	229	–
2	Barton *WH*	10621	25994	952	914	38	518	266	252	–
3	Stretford	5812	23036	644	624	20	399	197	202	–
	464.—Chorlton.	11697	258226	9275	8797	478	5708	2956	2752	2292
1	Didsbury *W*	8091	19967	609	513	96	710	381	329	–
2	Ardwick	4152	98230	3794	3642	152	2025	1052	943	–
3	Chorlton-upon-Medlock *H*	646	55598	1622	1543	79	1067	503	564	–
4	Hulme	898	90331	3250	3099	151	1906	920	916	–

VIII.—NTH. WESTERN COUNTIES.—BIRTHS, DEATHS, AND MARRIAGES, 1885—*cont.*

No.	DISTRICTS AND SUB-DISTRICTS.	Area in Acres.	Population, 1881.	BIRTHS (*exclusive of Still-born*). Total.	Legitimate.	Illegitimate.	DEATHS (*exclusive of Still-born*). Total.	Males.	Females.	MARRIAGES.
	34.—LANCASHIRE—*cont.*									
	465.—Salford.	6040	181526	7227	6940	287	4485	2296	2189	1539
1	Pendleton *WH*	3285	48409	1890	1881	59	1463	741	662	-
2	Broughton	1426	31584	1192	1143	49	549	258	291	-
3	Greengate *H*	253	31869	1135	1088	47	814	439	384	-
4	Regent Road *WH*	1076	69715	3010	2878	132	1719	867	852	-
	466.—Manchester.	1646	148794	5271	5064	207	3738	1918	1820	1485
1	Ancoats *H*	400	47980	1832	1786	46	1169	582	587	-
2	Central *WHHHHH*	748	41683	1153	1062	91	1217	678	539	-
3	St. George	498	59131	2226	2216	70	1352	658	694	-
	467.—Prestwich.	11348	121287	4820	4581	239	3635	1906	1729	971
1	Newton *H*	1969	55318	2418	2350	68	1393	776	682	-
2	Cheetham *WwH*	1652	33875	1177	1044	133	1323	722	601	-
3	Failsworth *H*	2370	11378	508	494	14	261	117	144	-
4	Blackley	2033	10685	488	448	20	239	116	123	-
5	Prestwich *L*	3324	9831	249	245	4	414	235	179	-
	468.—Ashton-under-Lyne.	38563	154526	5330	5060	270	3492	1786	1706	1245
1	Knott-lanes	2499	8478	320	304	16	214	116	98	-
2	Ashton Town *WH*	1354	37669	1281	1192	89	1010	513	497	-
3	Audenshaw	4180	13562	652	629	23	322	160	162	-
4	Denton	2593	12711	460	440	20	239	132	107	-
5	Newton	1515	8732	290	287	3	184	98	86	-
6	Dukinfield	3343	38373	1325	1265	60	890	458	432	-
7	Hartshead	3161	21855	742	706	36	462	216	246	-
8	Mottram	18006	7946	260	243	17	171	93	78	-
	469.—Oldham.	17104	168461	6670	6409	261	4086	2116	1970	1431
1	Oldham-below-Town *WHH*	1974	66535	2781	2656	125	1809	962	847	-
2	Oldham-above-Town	2756	44806	1734	1672	62	1034	533	501	-
3	Chadderton	3474	24153	1030	997	33	551	276	275	-
4	Middleton	2723	10720	347	333	14	226	112	114	-
5	Royton	3308	12442	429	417	12	244	114	130	-
6	Crompton	2864	9797	369	354	15	222	110	103	-
	470.—Rochdale.	34822	121912	3415	3268	147	2259	1120	1139	891
1	Butterworth Freehold-side	3690	3374	93	92	3	59	30	29	-
2	Butterworth Lordship-side	4076	4837	135	131	4	104	44	60	-
3	Castleton-further	3319	16540	535	521	14	310	147	163	-
4	Castleton-nearer	498	18782	539	514	25	324	162	162	-
5	Spotland-nearer-side *H*	1131	12290	325	314	11	192	89	103	-
6	Spotland-further-side	6034	7006	176	171	5	98	41	57	-
7	Wardleworth *H*	766	19711	538	505	33	354	171	183	-
8	Wuerdle *W*	3523	10487	258	238	20	299	165	134	-
9	Blatchinworth	4781	7891	207	203	4	140	61	79	-
10	Whitworth	7009	20844	612	584	28	379	210	169	-
	471.—Haslingden.	26712	95293	3124	3010	114	1766	897	869	760
1	Newchurch	5858	26261	833	799	34	485	242	243	-
2	Rossendale *W*	7511	16130	549	527	22	354	183	166	-
3	Edenfield	5259	4936	125	119	6	78	40	38	-
4	Haslingden	4659	14531	472	458	14	261	133	128	-
5	Accrington	3425	31435	1145	1107	38	588	294	294	-
	472.—Burnley.	63672	118334	4920	4604	316	2812	1420	1392	1141
1	Burnley *WH*	23304	69053	2999	2792	207	1777	892	885	-
2	Padiham	12871	13984	486	457	29	274	148	126	-
3	Colne	20952	33964	1399	1320	79	742	371	371	-
4	Pendle	6485	1363	36	35	1	19	9	10	-

VIII.—NTH. WESTERN COUNTIES.—BIRTHS, DEATHS, AND MARRIAGES, 1885—*cont.*

No.	DISTRICTS AND SUB-DISTRICTS.	AREA in Acres.	POPULATION, 1881.	BIRTHS (*exclusive of Still-born*). Total.	Legitimate.	Illegitimate.	DEATHS (*exclusive of Still-born*). Total.	Males.	Females.	MARRIAGES.
	34.—LANCASHIRE—*cont.*									
	473.—Clitheroe.	119226	23502	611	585	26	428	216	212	162
1	Gisburn	24547	2348	61	55	6	31	16	15	–
2	Slaidburn	45497	1662	38	35	3	23	18	15	–
3	Chipping	19819	3205	72	67	5	48	34	14	–
4	Clitheroe *W*	20648	13099	365	355	10	265	124	141	–
5	Whalley	8715	3188	75	73	2	51	24	27	–
	474.—Blackburn.	45855	175954	6718	6435	283	3806	1994	1812	1491
1	Billington	5934	1997	61	58	3	40	22	18	–
2	Harwood	7799	17762	705	677	28	375	176	199	–
3	Mellor	7127	2272	74	73	1	53	31	22	–
	Blackburn (*to 30th September*)	–	–	2748	2612	136	1672	907	765	–
4	Blackburn Northern * (*from* 1st *Oct.*)	2268	59853	481	472	9	274	127	147	–
5	Blackburn Southern * *WHH*	1413	41105	414	385	29	240	137	103	–
6	Oswaldtwisle	5411	17056	656	638	18	361	194	167	–
7	Darwen	9448	33555	1130	1084	46	547	283	264	–
8	Witton	6425	11364	449	436	13	244	117	127	–
	475.—Chorley.	54456	47730	1759	1678	81	1007	515	492	366
1	Brindle	10852	5726	202	196	6	99	54	45	–
2	Leyland	10254	9200	300	283	17	196	92	104	–
3	Rivington	9432	4920	185	180	5	89	49	40	–
4	Chorley *W*	10912	22796	900	857	43	511	260	251	–
5	Croston	13186	5094	172	162	10	112	60	52	–
	476.—Preston.	67539	129160	4861	4519	342	3421	1713	1708	1059
1	Longton	14287	6574	214	204	10	105	56	49	–
2	Trinity	1412	31960	1331	1225	106	869	436	433	–
3	St. Peter *H*	790	33968	1491	1404	87	967	503	464	–
4	St. John	618	27792	935	859	76	652	204	448	–
5	Walton-le-Dale	9746	10096	349	335	14	201	93	108	–
6	Alston *W*	12098	6365	198	189	9	150	84	66	–
7	Broughton *WL* *	28503	12405	343	303	40	477	237	240	–
	477.—Fylde.	59032	40910	1410	1327	83	815	423	392	339
1	Kirkham *W*	30125	9946	322	301	21	190	97	93	–
2	Lytham *H*	8044	5617	158	152	6	119	59	60	–
3	Poulton-le-Fylde	20863	25347	930	874	56	506	267	239	–
	478.—Garstang.	61115	12375	329	315	14	165	78	87	84
1	Stalmine	13589	3338	102	99	3	45	26	19	–
2	St. Michael	16439	3184	81	77	4	43	22	21	–
3	Garstang *W*	31087	5853	146	139	7	77	30	47	–
	479.—Lancaster.	62498	40838	1438	1376	62	863	460	403	320
1	Ellel	31136	3818	101	96	5	50	24	26	–
2	Heaton	3572	5181	151	141	10	96	56	40	–
3	Lancaster *WHHLL*	9813	26182	961	923	38	631	336	295	–
4	Warton	12977	5657	225	216	9	86	44	42	–
	480.—Lunesdale.	75734	7132	239	228	11	98	55	43	49
1	Caton	20680	2501	85	81	4	34	19	13	–
2	Wray *W*	23903	2046	72	70	2	27	15	12	–
3	Tunstal	10502	771	20	19	1	9	2	7	–
4	Arkholme	15585	1814	62	58	4	28	19	9	–
	481.—Ulverston.	141124	43681	1557	1465	92	781	406	375	252
1	Cartmel	28754	5600	167	158	9	93	45	48	–
2	Colton	24806	3464	88	85	3	58	31	27	–
3	Ulverston *WH*	8463	12244	456	418	38	235	123	112	–
4	Dalton	16078	15778	688	652	36	292	155	137	–
5	West Broughton	29453	3224	81	78	3	51	28	23	–
6	Hawkshead	33570	3371	77	74	3	52	24	28	–
	482.—Barrow-in-Furness.	10967	47259	1763	1690	73	791	421	370	273
1	Barrow-in-Furness *WHH*	10967	47259	1763	1690	73	791	421	370	–

* 474: 4 and 5.—For the division of the civil parish of Blackburn on 1st October 1885, into two sub-districts, see Table 67.

IX.—YORKSHIRE.—BIRTHS, DEATHS, AND MARRIAGES, 1885.

No.	DISTRICTS AND SUB-DISTRICTS.	AREA in Acres.	POPULATION, 1881.	BIRTHS (exclusive of Still-born). Total.	Legitimate.	Illegitimate.	DEATHS (exclusive of Still-born). Total.	Males.	Females.	MARRIAGES.
	35.—WEST RIDING.									
	483.—Sedbergh.	52665	4079	114	106	8	79	49	30	22
1	Sedbergh *W*	19603	2268	62	57	5	52	33	19	-
2	Garsdale	12172	602	20	18	2	14	7	7	-
3	Dent	20890	1209	32	31	1	13	9	4	-
	484.—Settle.	151942	13800	377	353	24	235	116	119	105
1	Bentham	46296	5488	166	150	16	97	52	45	-
2	Settle *WH*	49013	5596	131	127	4	99	46	53	-
3	Long Preston	16297	1620	50	48	2	23	12	11	-
4	Kirkby Malham	22823	762	26	24	2	5	4	1	-
5	Arncliffe	18903	362	4	4	-	11	2	9	-
	485.—Skipton.	159191	37120	1113	1048	65	713	361	352	274
1	Kettlewell	33135	854	19	18	1	9	5	4	-
2	Gargrave	17753	2117	70	62	8	36	17	18	-
3	Barnoldswick	16379	7290	259	244	15	157	77	80	-
4	Kildwick	18123	8923	242	235	7	172	78	94	-
5	Skipton *W*	25483	12773	387	363	24	202	134	128	-
6	Addingham	20755	3362	100	90	10	65	37	28	-
7	Grassington	27372	1902	36	36	-	33	13	20	-
	486.—Pateley Bridge.	75063	8944	230	222	8	139	70	69	43
1	Ramsgill	31765	936	16	16	-	14	9	5	-
2	Pateley Bridge *W*	11776	3759	95	91	4	64	32	32	-
3	Thornthwaite	14670	1625	52	50	2	33	16	17	-
4	Dacre Banks	16852	2633	67	65	2	28	13	15	-
	487.—Ripon.	73220	16447	476	452	24	262	129	133	120
1	Ripon *WHH*	22228	10402	279	262	17	167	80	87	-
2	Kirkby Malzeard	25797	2831	85	84	1	41	20	21	-
3	Wath	13323	1625	60	56	4	24	12	12	-
4	Dishforth	10872	1589	52	50	2	30	17	13	-
	488.—Great Ouseburn.	60627	11955	338	314	24	193	99	94	59
1	Boroughbridge	23817	4942	131	124	7	77	39	38	-
2	Whixley *W*	22881	3718	114	103	11	64	35	29	-
3	Poppleton	13929	3295	93	87	6	52	25	27	-
	489.—Knaresborough.	41236	22635	537	494	43	402	217	185	161
1	Knaresborough *W*	19193	8497	193	174	19	158	87	71	-
2	Harrogate *HHH*	22043	14138	344	320	24	244	130	114	-
	490.—Wetherby.	65940	16194	385	359	26	250	117	133	61
1	Wetherby *W*	40383	7274	194	182	12	120	64	56	-
2	Boston	25557	8920	191	177	14	120	53	77	-
	491.—Wharfedale.	71019	46705	1389	1326	63	792	404	388	309
1	Horsforth *H*	12138	11799	343	334	14	179	92	87	-
2	Pewston *W*	25361	2227	77	71	6	70	29	41	-
3	Otley *H*	23176	15616	483	446	37	275	148	127	-
4	Yeadon	10324	16363	501	475	26	268	135	133	-
	492.—Keighley.	36769	61121	1679	1592	87	1242	607	635	487
1	Bingley	14109	20703	549	518	31	394	179	215	-
2	Keighley *WH*	14546	33545	977	931	46	717	363	354	-
3	Haworth	8114	6873	153	143	10	131	65	66	-
	493.—Todmorden.	35752	35527	947	910	37	608	312	296	133
1	Hebden Bridge	35752	12314	354	341	13	199	97	102	-
2	Todmorden *WH*		23213	593	569	24	409	215	194	-

IX.—YORKSHIRE.—BIRTHS, DEATHS, AND MARRIAGES, 1885—*continued.*

No.	DISTRICTS AND SUB-DISTRICTS.	AREA in Acres.	POPULATION, 1881.	BIRTHS (*exclusive of Still-born*). Total.	Legitimate.	Illegitimate.	DEATHS (*exclusive of Still-born*). Total.	Males.	Females.	MARRIAGES.
	35.—WEST RIDING—*cont.*									
	494.—Saddleworth.	18797	22299	668	637	31	446	222	224	158
1	Delph	6479	10461	306	289	17	202	99	103	-
2	Upper Mill *W*	12318	11838	362	348	14	244	123	121	-
	495.—Huddersfield.	71586	156513	4758	4507	251	3225	1663	1562	1187
1	Slaithwaite	13135	8964	283	272	11	167	94	73	-
2	Honley *WH*	9756	13583	351	343	8	296	169	127	-
3	Holmfirth	8250	9583	299	286	13	176	88	88	-
4	Newmill	9057	5752	198	183	15	108	54	54	-
5	Kirkburton	8784	12275	317	304	13	255	115	140	-
6	Almondbury	4421	14591	410	388	22	284	141	143	-
7	Kirkheaton	6981	14575	448	424	24	296	144	152	-
8	Huddersfield *HH*	4055	42234	1293	1208	85	898	467	431	-
9	Lockwood *W*	970	14751	508	475	33	372	195	177	-
10	Golcar	6227	20205	651	624	27	373	196	177	-
	496.—Halifax.	56864	170440	5081	4860	221	3239	1663	1576	1445
1	Rastrick	2806	8542	312	298	14	162	75	87	-
2	Brighouse	3668	15683	586	565	21	337	182	155	-
3	Southowram *H*	2546	8813	270	256	14	186	93	93	-
4	Halifax *WH*	2829	54033	1538	1463	75	1126	613	513	-
5	Elland	5783	17940	510	496	14	290	149	141	-
6	Ripponden	13289	6679	201	194	7	100	44	56	-
7	Sowerby	} 14821	16846	451	437	14	267	138	129	-
8	Luddenden		6053	160	155	5	80	40	40	-
9	Ovenden	5350	12874	317	308	9	260	121	139	-
10	Northowram	4822	22972	760	722	38	431	208	223	-
	497.—Bradford.*	41610	311582	9730	9183	547	6080	3128	2952	2436
1	Cleckheaton	4102	17484	577	551	26	339	181	158	-
2	Drighlington	3793	9805	313	296	17	193	105	88	-
3	North Bierley	3342	15620	455	430	15	316	153	163	-
4	Bowling	1561	28738	1016	972	44	555	311	244	-
5	Bradford East-End *H*	1942	52802	1758	1620	138	1012	509	503	-
6	Bradford West-End *HHH*	1684	55447	1696	1591	105	1052	555	497	-
7	Horton *W*	2088	46045	1421	1322	99	1001	508	493	-
8	Thornton *W*	6529	16713	411	385	26	382	209	173	-
9	Wilsden	4487	6631	177	169	8	113	59	54	-
10	Shipley *H*	2729	18200	491	476	15	328	157	171	-
11	Idle	3682	20412	629	601	28	354	189	165	-
12	Calverley	3180	8206	257	254	3	164	73	91	-
13	Pudsey	2846	15449	489	466	23	271	119	152	-
	498.—Hunslet.	12010	58215	2427	2303	124	1317	712	605	415
1	Hunslet *W*	1152	26942	1998	1889	109	1081	579	502	-
2	Whitkirk	5741	5034	172	167	5	90	53	37	-
3	Rothwell	5117	8239	257	247	10	146	80	66	-
	499.—Holbeck.	2668	24051	889	856	33	474	240	234	115
1	Holbeck *W*	2668	24051	889	856	33	474	240	234	-
	500.—Bramley.	7597	54400	1996	1919	77	959	498	461	238
1	Bramley	2505	11055	404	384	20	215	112	103	-
2	Gildersome	993	3470	91	91	-	53	25	28	-
3	Wortley *W*	4099	39875	1501	1444	57	691	361	330	-
	501.—Leeds.	13755	190847	6767	6352	415	4235	2191	2044	1936
1	South-East Leeds	853	30368	1175	1099	76	659	350	309	-
2	North Leeds *WHH*	640	55849	2194	2023	171	1446	738	708	-
3	West Leeds *HHH*	1243	73932	2835	2248	137	1605	833	772	-
4	Kirkstall	3183	10183	715	690	25	348	185	163	-
5	Chapeltown	7836	11600	298	292	6	177	85	92	-

* 497.—The District of Bradford comprises the two Poor Law Unions of North Bierley (Cleckheaton, Drighlington, North Bierley, Thornton, Wilsden, Shipley, Idle, Calverley, and Pudsey Sub-districts), and Bradford (Bowling, Bradford East-End Bradford West End, and Horton Sub-districts).

IX.—YORKSHIRE.—BIRTHS, DEATHS, AND MARRIAGES, 1885—*continued.*

No.	DISTRICTS AND SUB-DISTRICTS.	AREA in Acres.	POPULATION, 1881.	BIRTHS (exclusive of Still-born). Total.	Legitimate.	Illegitimate.	DEATHS (exclusive of Still-born). Total.	Males.	Females.	MARRIAGES.
	35.—WEST RIDING—*cont.*									
	502.—Dewsbury.	25284	153712	4943	4719	224	3061	1524	1537	1417
1	Morley	2765	15011	617	589	28	239	141	148	-
2	Batley *H*	2089	27505	813	776	37	548	245	303	-
3	Gomersal	3254	13453	443	429	14	278	138	140	-
4	Liversedge	2827	22089	754	736	18	455	211	244	-
5	Mirfield	3765	15872	440	426	14	285	145	140	-
6	Dewsbury *WH*	1468	29657	926	860	63	664	367	297	-
7	Soothill	2459	10395	353	342	11	219	109	110	-
8	Ossett	3105	10957	272	255	17	191	109	82	-
9	Thornhill	3602	8843	323	306	17	132	59	73	-
	503.—Wakefield.	41989	89113	3397	3255	142	1921	992	929	651
1	Bretton	10172	5812	211	199	12	110	53	57	-
2	Sandal	15084	22586	1042	1023	19	453	222	211	-
3	Stanley *WHL*	4674	13431	535	499	36	518	276	242	-
4	Wakefield *HH*	758	22173	677	641	36	406	203	203	-
5	Horbury	1279	5010	164	156	8	94	47	47	-
6	Alverthorpe	3345	10486	397	383	14	179	96	83	-
7	Ardsley	6677	9575	371	354	17	181	95	86	-
	504.—Pontefract.	54037	47876	2133	2050	83	902	488	414	379
1	Knottingley	18128	9875	410	395	15	199	119	80	-
2	Whitley	16958	2462	76	74	2	35	9	26	-
3	Pontefract *W*	12784	15784	668	645	23	282	155	127	-
4	Castleford	6217	19755	979	936	43	386	205	181	-
	505.—Hemsworth.	34831	11106	479	465	14	216	124	92	70
1	Hemsworth *W*	34831	11106	479	465	14	216	124	92	-
	506.—Barnsley.	34843	78611	3488	3275	213	1723	923	800	526
1	Darton	11311	7078	382	356	26	162	91	71	-
2	Barnsley *WHH*	9219	41474	1672	1544	128	970	528	442	-
3	Darfield	8815	21087	1050	1011	39	437	232	205	-
4	Worsbrough	5498	8972	384	364	20	154	72	82	-
	507.—Wortley.*	93159	52258	1924	1838	86	1127	578	549	331
1	Cawthorne	8969	5162	147	141	6	82	40	42	-
2	High Hoyland	4873	3226	79	74	5	68	28	40	-
3	Penistone *W*	21915	8285	322	307	15	150	81	69	-
4	Wortley	8079	8259	103	99	4	43	22	21	-
5	Ecclesfield *WL*	10893	21156	806	775	31	557	300	257	-
6	Bradfield	38425	11170	467	442	25	227	107	120	-
	508.—Ecclesall Bierlow.	23135	114418	4035	3872	163	2241	1157	1084	555
1	Nether Hallam	1538	38967	1467	1415	52	708	372	336	-
2	Upper Hallam	11779	4058	133	126	7	88	44	44	-
3	Norton	5185	8355	149	143	6	74	36	38	-
4	Ecclesall Bierlow *WH*	4633	67538	2286	2188	98	1371	705	666	-
	509.—Sheffield.	10784	183135	7255	6860	395	4359	2337	2022	2156
1	West Sheffield *HH*	198	14957	519	490	29	309	196	203	-
2	North Sheffield *WHH*	160	38982	1319	1228	91	984	509	475	-
3	South Sheffield	253	17919	624	586	38	376	191	185	-
4	Sheffield Park	2417	19948	798	753	45	403	223	174	-
5	Brightside *W*	2821	56719	2360	2226	134	1474	829	645	-
6	Attercliffe	1297	26965	1262	1218	44	563	292	271	-
7	Handsworth	3638	7645	373	359	14	160	91	69	-
	510.—Rotherham.	53062	75515	3110	2926	184	1543	824	724	559
1	Beighton	10614	5608	284	276	8	114	69	45	-
2	Rotherham *WH*	11581	21186	732	674	58	445	253	192	-
3	Kimberworth	8794	30033	1269	1206	63	580	280	300	-
4	Wath	8976	16120	765	712	53	369	201	169	-
5	Maltby	13147	2568	60	58	2	49	21	28	-

* 507.—The District of Wortley comprises the two Poor Law Unions of Penistone (Cawthorne, High Hoyland, and Penistone Sub-districts), and Wortley (Wortley, Ecclesfield, and Bradfield Sub-districts).

IX.—YORKSHIRE.—BIRTHS, DEATHS, AND MARRIAGES, 1885—*continued.*

No.	DISTRICTS AND SUB-DISTRICTS.	AREA in Acres.	POPULATION, 1881.	BIRTHS (exclusive of Still-born). Total.	Legitimate.	Illegitimate.	DEATHS (exclusive of Still-born). Total.	Males.	Females.	MARRIAGES.
	35.—WEST RIDING—*cont.*									
	511.—Doncaster.	113056	53872	1942	1840	102	963	496	467	348
1	Tickhill	26024	11549	435	413	22	197	95	102	-
2	Barnbrough	24965	10227	444	418	26	162	79	84	-
3	Doncaster *WH*	1691	21139	767	723	44	432	234	198	-
4	Campsall	27216	4913	124	122	2	85	41	44	-
5	Bawtry	32957	6054	172	164	8	86	47	39	-
	512.—Thorne.	71101	16181	451	427	24	284	135	149	104
1	Epworth	19916	4238	100	94	6	48	23	23	-
2	Thorne *W*	38875	7076	217	208	9	139	75	84	-
3	Crowle	12319	4852	134	125	9	79	37	42	-
	513.—Goole.	43443	19558	716	672	44	326	155	171	142
1	Swinefleet	19237	3906	110	105	5	49	26	23	-
2	Goole *WH*	10546	11689	486	458	28	206	94	112	-
3	Snaith	13660	3979	120	109	11	71	35	36	-
	514.—Selby.	56984	15815	460	419	41	292	150	142	85
1	Carlton	13741	2223	79	70	9	42	22	20	-
2	Selby *W*	28813	10245	286	253	33	202	103	99	-
3	Riccall	14430	3349	95	86	9	48	25	23	-
	515.—Tadcaster.	72865	28955	853	809	44	457	234	223	144
1	Aberford	29859	14097	535	509	26	286	138	148	-
2	Tadcaster *W*	17968	4810	134	127	7	72	37	35	-
3	Appleton Roebuck	25038	5548	184	173	11	99	59	40	-
	36.—E. RIDING (*with York*).									
	516.—York.	82545	76695	2469	2321	148	1496	774	722	615
1	Skelton	9724	1501	40	38	2	22	12	10	-
2	Boothum *WLL*	6642	17358	446	402	44	420	225	195	-
3	Micklegate	3020	19190	715	687	28	349	170	179	-
4	Walmgate *HR*	7488	21415	1056	995	61	595	321	274	-
5	Escrick	19044	2714	100	93	4	35	24	11	-
6	Deaninglon	17353	2736	61	57	4	30	11	19	-
7	Flaxton	14496	1791	51	44	6	26	11	15	-
	517.—Pocklington.	110624	15461	415	379	36	250	127	123	82
1	East Stamford Bridge	35050	4043	104	97	7	48	20	28	-
2	Pocklington *W*	42483	6583	194	177	17	134	57	77	-
3	Market Weighton	33093	4835	117	105	12	68	50	38	-
	518.—Howden.	75768	13287	438	396	42	214	104	110	92
1	Holme	11514	1899	41	35	6	19	10	9	-
2	Bubwith	16639	1748	62	56	6	18	6	12	-
3	Howden *W*	37516	5722	204	186	18	119	58	61	-
4	Wallingfen	10099	3924	131	117	14	58	30	28	-
	519.—Beverley.	79915	23460	717	668	49	439	240	199	166
1	South Cave	20071	3707	97	92	4	51	19	32	-
2	Beverley *WLL*	24619	15509	506	473	33	343	193	150	-
3	Lockington	23063	2833	77	69	8	30	17	13	-
4	Leven	11584	1411	37	33	4	16	11	5	-
	520.—Sculcoates.	38889	99868	4067	3885	182	2007	988	1019	899
1	Sutton	4760	11551	481	470	11	205	102	103	-
2	Cottingham *L*	11092	6352	257	243	14	171	73	98	-
3	Ferriby	1575	1796	47	45	2	32	15	17	-
4	Hessle	6407	11605	651	618	33	245	120	125	-
5	Haden	9613	2930	56	52	4	24	17	7	-
6	Drypool *H*	1561	20999	873	839	19	336	209	184	-
7	East Sculcoates *H*	259	13136	485	461	24	237	112	125	-
8	West Sculcoates *WH*	437	32289	1217	1157	75	680	340	340	-

IX.—YORKSHIRE.—BIRTHS, DEATHS, AND MARRIAGES, 1885—*continued.*

No.	DISTRICTS AND SUB-DISTRICTS.	AREA in Acres.	POPULATION, 1881.	BIRTHS (*exclusive of Still-born*). Total.	Legitimate.	Illegitimate.	DEATHS (*exclusive of Still-born*). Total.	Males.	Females.	MARRIAGES.
	36.—EAST RIDING—*cont.*									
	521.—Hull.	1054	78222	2635	2501	134	1460	800	660	765
1	Humber	61	6616	174	158	16	115	58	57	-
2	St. Mary	53	4136	111	104	7	59	26	33	-
3	Myton *WHH*	940	67470	2350	2239	111	1286	716	570	-
	522.—Patrington.	62166	8758	251	228	23	125	56	69	37
1	Patrington *W*	62166	8758	251	228	23	125	56	69	-
	523.—Skirlaugh.	67457	9795	241	222	19	145	69	76	56
1	Humbleton	11091	1264	35	34	1	20	8	12	-
2	Skirlaugh *W*	17504	2246	65	57	8	35	15	20	-
3	Aldbrough	12076	1469	24	21	3	15	9	6	-
4	Hornsea	13663	3224	73	70	3	57	27	30	-
5	Brandsburton	13123	1582	44	40	4	18	10	8	-
	524.—Driffield.	111286	20067	637	560	77	308	166	142	104
1	Foston	18345	2856	105	96	7	49	17	32	-
2	Driffield *WH*	21862	9153	395	321	34	157	90	67	-
3	Bainton	33416	3820	93	82	16	46	30	16	-
4	Langtoft	37648	4238	129	109	20	56	29	27	-
	525.—Bridlington.	66592	16762	498	445	53	253	132	121	121
1	Skipsea	16806	1800	67	60	7	33	20	13	-
2	Bridlington *WHH*	19170	11026	314	283	31	172	86	86	-
3	Hunmanby	30616	3936	117	102	15	48	26	22	-
	37.—NORTH RIDING.									
	526.—Scarborough.	88098	43265	1313	1212	101	758	359	399	315
1	Filey	14407	4189	128	118	11	60	33	27	-
2	Scarborough *WHHHHH*	19756	32616	1004	921	73	630	282	348	-
3	Hutton Bushell	40447	4980	129	115	14	61	36	25	-
4	Sherburn	13288	1480	51	48	3	17	8	9	-
	527.—Malton.	116032	23031	687	617	70	375	179	196	113
1	Rillington	37078	4169	110	100	10	62	28	34	-
2	Westow	24021	2648	72	65	7	35	14	21	-
3	Malton *W*	19398	10445	363	320	43	177	87	90	-
4	Hovingham	18184	1993	44	42	2	27	13	14	-
5	Bulmer	22413	3076	96	90	6	74	37	37	-
	528.—Easingwold.	65015	9533	263	239	24	161	87	74	50
1	Stillington	22218	2526	59	53	6	51	22	29	-
2	Easingwold *W*	28710	5330	160	145	15	90	54	36	-
3	Coxwold	14087	1677	44	41	3	20	11	9	-
	529.—Thirsk.	64893	12848	359	335	24	210	100	110	65
1	Topcliffe	13094	1734	46	41	5	21	11	10	-
2	Pickhill	8033	1332	27	27	-	18	5	13	-
3	Thirsk *W*	14859	6745	217	202	15	130	62	68	-
4	Sutton	10489	1247	31	29	2	18	8	10	-
5	Knayton	17808	1740	38	36	2	23	14	9	-
	530.—Helmsley.*	113794	11433	284	250	34	184	88	96	73
1	Helmsley *W*	51606	3951	119	99	13	67	31	36	-
2	Oswaldkirk	10070	1958	49	42	7	34	19	15	-
3	Kirkby Moorside *W*	46118	5514	123	109	14	83	38	45	-
	531.—Pickering.	99037	10678	358	314	44	189	96	93	61
1	Lastingham	24099	1473	69	60	9	29	20	9	-
2	Pickering *W*	30738	5199	175	153	22	81	37	44	-
3	Sinnington	8144	1039	32	29	3	16	8	8	-
4	Allerston	27608	2462	62	55	7	50	25	25	-
5	Lockton	10009	505	20	17	3	13	6	7	-

* 530.—The District of Helmsley comprises the two Poor Law Unions of Helmsley (Helmsley and Oswaldkirk Sub-districts) and Kirkby Moorside (Kirkby Moorside Sub-district).

IX.—YORKSHIRE.—BIRTHS, DEATHS, AND MARRIAGES, 1885—*continued.*

No.	DISTRICTS AND SUB-DISTRICTS.	AREA in Acres.	POPULATION, 1881.	BIRTHS (*exclusive of Still-born*). Total.	Legitimate.	Illegitimate.	DEATHS (*exclusive of Still-born*). Total.	Males.	Females.	MARRIAGES.
	37.—NORTH RIDING— *continued.*									
	532.—Whitby.	62237	26474	925	889	36	544	282	262	144
1	Egton	40508	4920	180	171	9	95	50	45	-
2	Whitby *W*	22226	16806	581	557	24	352	174	178	-
3	Lythe	19503	4748	164	161	3	97	58	39	-
	533.—Guisbrough.	83688	43126	1542	1463	79	805	444	361	258
1	Lofthouse *HH*	18184	11982	440	413	27	242	134	108	-
2	Marske *HHHH*	21878	22071	840	814	26	396	218	178	-
3	Guisbrough *WH*	12801	7336	221	199	22	135	73	62	-
4	Danby	30625	1737	41	37	4	32	19	13	-
	534.—Middlesbrough.	22099	89853	4152	4004	148	2090	1149	941	721
1	Middlesbrough *WHH*	7711	56588	2531	2439	92	1349	729	620	-
2	Ormesby *HH*	6597	21785	1063	1035	28	499	276	223	-
3	Thornaby	7791	11480	558	530	28	242	144	98	-
	535.—Stokesley.	79708	12009	320	305	15	198	99	99	52
1	Stokesley *W*	60319	9349	258	245	13	149	71	78	-
2	Hutton	19389	2660	62	60	2	49	28	21	-
	536.—Northallerton.	67000	11884	341	322	19	196	101	95	59
1	Appleton-upon-Wiske	25042	2499	66	63	3	30	14	16	-
2	Northallerton *WH*	41958	9385	275	259	16	166	87	79	-
	537.—Bedale.	55183	8270	221	204	17	157	80	77	47
1	Bedale *W*	27322	5550	143	131	12	102	54	48	-
2	Masham	27861	2720	78	73	5	55	26	29	-
	538.—Leyburn.	80268	8324	179	167	12	138	63	75	45
1	Middleham	41749	3513	77	74	3	53	28	25	-
2	Leyburn *W*	38519	4811	102	93	9	85	35	50	-
	539.—Aysgarth.	81012	5482	147	134	13	74	28	46	36
1	Askrigg *W*	45384	2969	57	53	4	42	15	27	-
2	Hawes	35678	2513	90	81	9	32	13	19	-
	540.—Reeth.	74484	4717	101	89	12	81	42	39	28
1	Muker	38166	2002	30	25	5	34	18	16	-
2	Reeth *W*	36318	2715	71	64	7	47	24	23	-
	541.—Richmond.	81101	13458	359	331	28	209	112	97	86
1	Richmond *W*	32227	7387	207	189	18	109	55	54	-
2	Catterick *H*	20782	2946	80	74	6	46	28	28	-
3	Newsham	16146	1188	28	25	1	18	12	6	-
4	Aldbrough	11996	1942	46	43	3	36	22	14	-

X.—NORTHERN COUNTIES.—BIRTHS, DEATHS, AND MARRIAGES, 1885.

No.										
	38.—DURHAM.									
	542.—Darlington.	65705	47676	1655	1552	103	817	400	417	322
1	Darlington *WHHHH*	37290	40244	1388	1297	91	702	341	361	-
2	Aycliffe	28415	7432	267	255	12	115	59	56	-
	543.—Stockton.*	82686	68312	2508	2404	104	1582	843	739	483
1	Stockton *WH*	37379	51209	1835	1767	68	1139	607	532	-
2	Sedgefield *WL*	45307	17103	673	637	36	443	236	207	-

* 543.—The District of Stockton comprises the two Poor Law Unions of Stockton (Stockton Sub-district) and Sedgefield (Sedgefield Sub-district).

X.—NORTHERN COUNTIES.—BIRTHS, DEATHS, AND MARRIAGES, 1885—*continued.*

No.	DISTRICTS AND SUB-DISTRICTS.	AREA in Acres.	POPULATION, 1881.	BIRTHS (exclusive of Still-born). Total.	Legitimate.	Illegitimate.	DEATHS. Total.	Males.	Females.	MARRIAGES.
	38.—DURHAM—*continued.*									
	544.—Hartlepool.	21374	48613	2057	1988	69	1025	542	483	412
1	Hartlepool *WH*	21374	48613	2057	1988	69	1025	542	483	–
	545.—Auckland.	64451	83572	3181	3019	162	1542	839	703	608
1	Bishop Auckland *WH*	25641	58148	2210	2110	100	1151	621	530	–
2	Hamsterley	38810	25424	971	909	62	391	218	173	–
	546.—Teesdale.	178346	20777	596	548	48	349	178	171	167
1	St Aindrop	27553	5817	205	189	16	100	45	55	–
2	Barnard Castle *W*	60525	8064	203	187	16	141	74	67	–
3	Middleton	90268	6896	188	172	16	108	59	49	–
	547.—Weardale.	98385	17542	560	516	44	277	145	132	127
1	St. John	36096	8960	101	88	13	77	41	36	–
2	Stanhope *W*	38273	5687	160	145	15	96	51	45	–
3	Wolsingham	24016	7895	299	283	16	104	53	51	–
	548.—Lanchester.	67181	57861	2326	2232	94	1070	556	514	367
1	Tanfield	11088	18203	760	735	25	324	151	173	–
2	Lanchester *WH*	56093	39658	1566	1497	69	746	405	341	–
	549.—Durham.	44191	64321	2489	2363	126	1281	693	588	477
1	St. Oswald *WHH*	28523	44989	1787	1694	93	911	500	411	–
2	St. Nicholas *HH*	15668	19332	702	669	33	370	193	177	–
	550.—Easington.	38031	41098	1554	1500	54	816	391	425	304
1	Easington *WH*	38031	41098	1554	1500	54	816	391	425	–
	551.—Houghton-le-Spring.	16359	34145	1561	1515	46	772	406	366	270
1	Houghton-le-Spring *W*	9950	17390	759	731	28	400	203	197	–
2	Hetton-le-Hole	6409	16755	802	784	18	372	203	169	–
	552.—Chester-le-Street.	34812	43352	1895	1807	88	1012	533	479	301
1	Chester-le-Street *W*	17538	28279	1051	995	56	533	261	272	–
2	Harraton	17274	20073	844	812	32	479	272	207	–
	553.—Sunderland.	11497	139288	5715	5529	186	3594	1862	1733	1208
1	North Bishop-Wearmouth *WHHH*	2545	38734	1632	1579	53	1131	589	542	–
2	South Bishop-Wearmouth *H*	3471	48872	2003	1951	52	1146	598	553	–
3	East Sunderland	199	9341	345	328	17	234	117	117	–
4	West Sunderland	102	6483	247	232	15	193	91	102	–
5	Monk Wearmouth *H*	5180	36858	1488	1439	49	890	472	418	–
	554.—South Shields.	15775	103199	4702	4553	149	2619	1360	1259	866
1	Westoe *WHHH*	11460	57770	2734	2644	90	1577	828	749	–
2	South Shields *HHH*	4315	45429	1968	1909	59	1042	532	510	–
	555.—Gateshead.	26282	105410	4599	4360	239	2410	1244	1166	801
1	Heworth	2811	17138	721	691	30	386	196	190	–
2	Gateshead *WH*	3011	65041	2894	2753	141	1531	793	738	–
3	Whickham	5961	7276	346	327	19	161	79	82	–
4	Winlaton	14499	15255	638	589	49	332	176	156	–

X.—NORTHERN COUNTIES.—BIRTHS, DEATHS, AND MARRIAGES, 1885—*continued.*

No.	DISTRICTS AND SUB-DISTRICTS.	AREA in Acres.	POPULATION, 1881.	BIRTHS (exclusive of Still-born). Total.	Legitimate.	Illegitimate.	DEATHS (exclusive of Still-born). Total.	Males.	Females.	MARRIAGES.
	39.—NORTHUMBERLAND.									
	556.—Newcastle-upon-Tyne.	7107	150252	6143	5871	272	4141	2187	1954	1758
1	Westgate *W*	2768	66358	2803	2690	113	1764	923	841	-
2	St. Andrew *HHH*	1440	18731	591	567	24	348	196	152	-
3	St. Nicholas *HHH*	131	10028	258	240	18	439	278	161	-
4	All Saints *HHH*	210	24424	955	901	54	689	342	347	-
5	Byker	3558	30711	1536	1473	63	861	448	413	-
	557.—Tynemouth.	38635	114197	4621	4443	178	2518	1264	1254	854
1	Wallsend	2530	18737	692	668	24	392	170	152	-
2	North Shields	3783	20651	760	738	22	433	214	219	-
3	Tynemouth *WHH*	2869	25713	909	871	38	599	290	309	-
4	Longbenton *H*	8981	19136	834	812	22	372	199	173	-
5	Earsdon	10222	13989	566	543	23	324	156	168	-
6	Blyth *H*	10250	20971	860	821	39	498	235	263	-
	558.—Castle Ward.	91318	19720	655	626	29	362	203	159	84
1	Pontelaud *WL*	50001	10429	341	327	14	193	109	84	-
2	Stamfordham	41317	9291	314	299	15	169	94	75	-
	559.—Hexham.	206113	34086	1031	931	100	617	335	282	195
1	Bywell	50547	11752	389	365	24	228	112	116	-
2	Hexham *W*	52964	10210	324	290	34	208	113	95	-
3	Allendale	51808	6395	157	133	24	93	62	31	-
4	Chollerton	50794	5729	161	143	18	88	48	40	-
	560.—Haltwhistle.	96333	7902	249	221	28	128	68	60	42
1	Haltwhistle *W*	96333	7902	249	221	28	128	68	60	-
	561.—Bellingham.	246365	6107	145	134	11	103	49	54	21
1	Bellingham *W*	175131	3226	76	73	3	62	29	33	-
2	Kirkwhelpington	71234	2881	69	61	8	41	20	21	-
	562.—Morpeth.	97401	36077	1484	1392	92	794	383	411	276
1	Morpeth *WL*	46070	8568	254	233	21	227	119	108	-
2	Bedlington *H*	51331	27509	1230	1159	71	567	264	303	-
	563.—Alnwick.	98379	21318	667	624	43	381	179	202	128
1	Warkworth	30417	8218	292	276	16	132	66	66	-
2	Alnwick *WH*	36936	7447	207	192	15	160	75	85	-
3	Embleton	51476	5653	168	151	12	89	38	51	-
	564.—Belford.	39323	5737	144	130	14	75	35	40	29
1	Belford *W*	39323	5737	144	130	14	75	35	40	-
	565.—Berwick.	53115	21048	619	577	42	428	212	216	143
1	Berwick-upon-Tweed *WHH*	10735	14569	447	416	31	355	169	186	-
2	Norham and Islandshire	42380	6479	172	161	11	73	43	30	-
	566.—Glendale.	147816	10933	290	263	27	161	79	82	64
1	Ford	60818	5521	155	138	17	85	44	41	-
2	Wooler *W*	86998	5412	135	125	10	76	35	41	-
	567.—Rothbury.	167907	6709	180	159	21	125	59	66	36
1	Rothbury *W*	85703	5119	141	123	18	103	49	57	-
2	Elsdon	82204	1590	39	36	3	19	10	9	-

X.—NORTHERN COUNTIES.—BIRTHS, DEATHS, AND MARRIAGES, 1885—*continued.*

No.	DISTRICTS AND SUB-DISTRICTS.	AREA in Acres.	POPULATION, 1881.	BIRTHS (exclusive of Still-born). Total.	Legitimate.	Illegitimate.	DEATHS (exclusive of Still-born). Total.	Males.	Females.	MARRIAGES.
	40.—CUMBERLAND.									
	568.—Alston.	36968	4621	114	98	16	65	32	33	20
1	Alston *W*	36968	4621	114	98	16	65	32	33	-
	569.—Penrith.	188261	23242	675	617	58	464	252	212	134
1	Penrith *WH*	51111	12868	400	364	36	278	143	135	-
2	Greystoke	71572	4675	139	127	12	86	49	37	-
3	Kirkoswald	65578	5744	136	126	10	100	60	40	-
	570.—Brampton.	97705	10565	259	226	33	191	105	86	67
1	Hayton	26179	2413	59	53	6	46	22	24	-
2	Brampton *W*	23121	5719	149	129	20	108	53	55	-
3	Walton	48405	2433	51	44	7	37	25	12	-
	571.—Longtown.	88245	7711	220	182	38	134	70	64	47
1	High Longtown	48824	2357	57	46	11	33	14	19	-
2	Low Longtown *W*	39121	5354	163	136	27	101	56	45	-
	572.—Carlisle.	69164	52762	1728	1592	136	1102	561	541	410
1	Wetheral	16202	4033	118	108	10	68	40	34	-
2	St. Cuthbert *WWL*	10098	17276	608	545	63	331	213	168	-
3	St. Mary *HH*	2007	22288	770	729	41	502	247	255	-
4	Stanwix *H*	12359	4110	113	104	9	72	31	41	-
5	Burgh	9647	1360	34	31	3	17	9	8	-
6	Dalston	18761	3750	85	75	10	67	32	35	-
	573.—Wigton.	137647	23440	700	637	63	456	216	240	138
1	Wigton *W*	43484	9116	258	239	19	160	68	92	-
2	Abbey Holme *H*	43481	9979	320	295	25	205	102	103	-
3	Caldbeck	50732	4354	122	103	19	91	46	45	-
	574.—Cockermouth.	170155	56789	2433	2276	157	1309	670	639	461
1	Keswick	76709	6037	218	205	8	113	51	62	-
2	Cockermouth *W*	51721	10964	375	324	51	234	123	111	-
3	Workington	19944	20840	1105	1061	44	550	279	251	-
4	Maryport *WH*	21781	18048	740	686	54	432	217	215	-
	575.—Whitehaven.	90715	59292	2165	2030	135	1029	553	476	341
1	Harrington	43711	15455	574	538	36	222	137	85	-
2	Whitehaven *H*	176	18374	495	458	37	333	167	166	-
3	St. Bees *WH*	11190	10906	417	387	30	223	130	93	-
4	Egremont	35638	19537	679	647	32	251	119	132	-
	576.—Bootle.	91301	12225	484	461	23	164	81	83	98
1	Muncaster	44087	2655	61	57	4	34	17	17	-
2	Bootle *W*	47214	9570	423	404	19	130	64	66	-
	41.—WESTMORLAND.									
	577.—East Ward.	184866	14515	427	392	35	254	132	122	91
1	Appleby	60963	5548	164	147	17	91	44	47	-
2	Kirkby Stephen *W*	74466	5665	172	160	12	111	58	53	-
3	Orton	49417	3302	91	85	6	52	30	22	-

X.—NORTHERN COUNTIES.—BIRTHS, DEATHS, AND MARRIAGES, 1885—*continued.*

No.	DISTRICTS AND SUB-DISTRICTS.	AREA in Acres.	POPULATION, 1881.	BIRTHS (exclusive of Still-born). Total.	Legitimate.	Illegitimate.	DEATHS (exclusive of Still-born). Total.	Males.	Females.	MARRIAGES.
	41.—WESTMORLAND— *cont.*									
	578.—West Ward.	121940	8225	216	195	21	123	70	53	38
1	Morland *W*	63044	4266	113	102	11	60	34	26	-
2	Lowther	58896	3959	103	93	10	63	36	27	-
	579.—Kendal.	196267	41574	1265	1202	63	698	360	338	292
1	Ambleside	61977	10442	303	293	13	171	85	86	-
2	Grayrigg	47728	3920	107	104	3	55	30	25	-
3	Kirkby Lonsdale	45243	6607	197	187	10	97	48	49	-
4	Kendal *WHH*	3777	13983	456	437	19	269	139	130	-
5	Milnthorpe *W*	37542	6622	199	181	18	106	58	48	-

XI.—MONMOUTHSHIRE AND WALES.—BIRTHS, DEATHS, AND MARRIAGES, 1885.

No.	DISTRICTS AND SUB-DISTRICTS.	AREA in Acres.	POPULATION, 1881.	BIRTHS (exclusive of Still-born). Total.	Legitimate.	Illegitimate.	DEATHS (exclusive of Still-born). Total.	Males.	Females.	MARRIAGES.
	42.—MONMOUTHSHIRE.									
	580.—Chepstow.	73898	18701	611	583	28	324	175	149	106
1	Shire-Newton	37132	5541	203	192	11	98	55	43	-
2	Chepstow *WH*	18388	7168	212	201	11	136	66	70	-
3	Lydney *H*	18378	5992	196	190	6	90	54	36	-
	581.—Monmouth.	102927	30340	855	794	61	468	240	228	156
1	Coleford	22672	14887	457	434	23	184	91	93	-
2	Dingestow	45862	4920	125	117	8	65	37	28	-
3	Monmouth *WH*	7473	6358	169	144	25	138	72	66	-
4	Trelleck	26920	4175	104	99	5	81	40	41	-
	582.—Abergavenny.	60850	23571	748	706	42	507	272	235	163
1	Llanarth	11115	1717	34	30	4	36	19	17	-
2	Llanvihangel	21216	1675	48	46	2	32	16	16	-
3	Abergavenny *WL*	21141	10730	320	304	16	244	133	111	-
4	Blaenavon *R*	7378	9449	346	326	20	195	104	91	-
	583.—Bedwelty.	27997	55840	2274	2167	107	1336	707	629	419
1	Aberystruth	11753	18672	968	927	41	471	252	219	-
2	Tredegar *W*	16244	34685	1216	1156	60	802	426	376	-
3	Rock Bedwelty		2483	90	84	6	63	29	34	-
	584.—Pontypool.	51597	35338	1283	1227	56	644	338	306	275
1	Pontypool	20474	23297	979	943	36	462	238	224	-
2	Llangibby *W*	12635	6310	218	205	13	126	73	53	-
3	Usk	18488	5731	86	79	7	56	27	29	-
	585.—Newport.	110579	70542	3022	2939	83	1702	891	811	743
1	Caerleon	51398	16709	460	449	11	245	134	111	-
2	Newport *WHH*	3584	33932	1437	1390	47	858	451	407	-
3	St. Woollos	30118	12811	492	481	11	235	130	125	-
4	Mynyddyslwyn	25479	13090	633	619	14	344	176	168	-

XI.—MONMOUTHSH. AND WALES.—BIRTHS, DEATHS, AND MARRIAGES, 1885—*cont.*

No.	DISTRICTS AND SUB-DISTRICTS.	AREA in Acres.	POPULATION, 1881.	BIRTHS (*exclusive of Still-born*). Total.	Legitimate.	Illegitimate.	DEATHS (*exclusive of Still-born*). Total.	Males.	Females.	MARRIAGES.
	43.—SOUTH WALES.									
	GLAMORGANSHIRE.									
	586.—Cardiff.	79662	106164	5158	5025	133	3073	1633	1440	1257
1	Whitchurch	17960	6474	214	205	9	157	85	72	—
2	Cardiff *WWHH*	24068	94666	4300	4630	120	2809	1500	1309	—
3	St. Nicholas	37634	5024	144	140	4	107	48	59	—
	587.—Pontypridd.	74314	98493	4914	4765	149	2340	1324	1016	942
1	Pontypridd	32401	30250	1580	1539	41	702	383	319	—
2	Llantrisaint *W*	22472	19197	913	865	48	561	334	227	—
3	Ystradyfodwg	19441	44046	2421	2361	60	1077	607	470	—
	588.—Merthyr-Tydfil.	75735	101441	3812	3661	151	2400	1280	1120	869
1	Gelligaer	16772	11592	465	447	18	217	116	101	—
2	Lower Merthyr-Tydfil *W*	23997	23904	985	942	43	657	366	291	—
3	Upper Merthyr-Tydfil *HHH*		27808	959	921	38	731	395	336	—
4	Aberdare *WH*	34966	38137	1403	1351	52	795	403	392	—
	589.—Bridgend.	107984	38920	1504	1438	66	798	452	346	269
1	Massteg	29199	15970	753	735	18	314	164	150	—
2	Cowbridge	59879	7045	202	194	8	139	85	54	—
3	Bridgend *WL*	38906	15905	549	509	40	345	183	162	—
	590.—Neath.	108984	52077	1923	1847	76	972	505	467	370
1	Margam	31311	18326	677	657	20	333	168	165	—
2	Neath *W*	17950	21548	769	734	35	398	267	191	—
3	Ystradvelltey	39089	3916	189	183	6	96	54	42	—
4	Cadoxton	20634	8287	288	273	15	145	76	69	—
	591.—Pontardawe.	56922	20185	710	670	40	386	205	181	147
1	Pontardawe *W*	56922	20185	710	670	40	386	205	181	—
	592.—Swansea.	32086	95001	3948	3831	117	1761	931	830	928
1	Llandilotalybont *W*	17816	11836	492	483	9	374	86	88	—
2	Llangafelach	5457	25153	1157	1134	23	460	251	209	—
3	Swansea *WHH*	2358	50120	1909	1835	74	991	508	483	—
4	Llansamlet	6455	8892	390	379	11	136	86	50	—
	593.—Gower.	40739	11102	310	298	12	194	104	90	37
1	Gower Eastern	16264	8248	241	232	9	142	79	63	—
2	Gower Western *W*	24475	2854	69	66	3	52	25	27	—
	CARMARTHENSHIRE.									
	594.—Llanelly.	61201	44616	1656	1600	56	821	419	402	333
1	Loughor	23724	7541	283	273	10	122	59	63	—
2	Llanelly *WH*		28933	863	837	26	484	245	239	—
3	Pembrey	20410	8173	335	323	12	131	64	67	—
4	Llannon	17067	4969	175	167	8	84	51	33	—

XI.—MONMOUTHSH. AND WALES.—BIRTHS, DEATHS, AND MARRIAGES, 1885—*cont.*

No.	DISTRICTS AND SUB-DISTRICTS.	AREA in Acres.	POPULATION, 1881.	BIRTHS (*exclusive of Still-born*). Total.	Legitimate.	Illegitimate.	DEATHS (*exclusive of Still-born*). Total.	Males.	Females.	MARRIAGES.
	43.—SOUTH WALES—*cont.*									
	CARMARTHENSHIRE—*cont.*									
	595.—Llandovery.	153465	12765	334	304	30	221	109	112	65
1	Llanddausaint	10807	647	12	9	3	12	3	9	-
2	Llangadock	14585	1911	54	48	6	31	14	17	-
3	Llansawdwrn	11505	1502	43	39	4	28	11	17	-
4	Llandingat *W*	20021	3416	90	83	7	63	34	29	-
5	Llanfairarybryn	23457	1281	31	29	2	17	7	10	-
6	Llanwrtyd	14555	942	25	24	2	20	12	8	-
7	Cilycwm	17800	1087	27	26	1	15	10	5	-
8	Conwil Cayo	41785	1979	51	46	5	35	18	17	-
	596.—Llandilofawr.	98446	18799	613	568	45	339	161	178	108
1	Talley	17184	1783	56	51	5	33	12	21	-
2	Llanfynydd	11790	1169	23	23	-	20	10	10	-
3	Llangathen	17848	2506	57	55	2	44	19	27	-
4	Llandilo *W*	20809	4611	142	130	12	97	50	47	-
5	Llandebie	30720	8330	335	309	26	145	70	75	-
	597.—Carmarthen.	172387	35075	1007	954	53	715	349	366	249
1	Llangendeirne	48501	8549	277	259	18	145	76	69	-
2	St. Clears	42228	6181	160	147	13	109	53	56	-
3	Carmarthen *WHL*	15404	12272	339	329	10	348	167	178	-
4	Conwil	63244	7473	231	219	12	116	53	63	-
	PEMBROKESHIRE.									
	598.—Narberth.	124418	19541	565	519	46	316	143	173	133
1	Llanboidy	26855	3447	98	89	9	49	26	23	-
2	Llandissilio	25286	3334	99	89	10	40	16	24	-
3	Amroth	24606	2084	46	37	9	55	20	35	-
4	Narberth	84394	3393	91	90	6	59	34	25	-
5	Stebech *W*		2483	70	65	5	44	15	29	-
6	Begelly	13075	3810	106	99	7	69	22	47	-
	599.—Pembroke.	63865	30347	1019	973	46	538	270	268	230
1	Tenby *HH*	29047	10341	277	264	13	167	71	96	-
2	Pembroke *WH*	26209	15489	589	561	28	300	163	137	-
3	Roose	8519	4317	153	148	5	71	36	35	-
	600.—Haverfordwest.	167247	33791	942	873	69	645	302	343	209
1	Milford *H*	33524	9307	273	260	13	157	70	87	-
2	Haverfordwest *WH*	40107	10755	315	285	30	257	124	133	-
3	St. Davids	44524	6282	161	150	11	110	49	61	-
4	Fishguard	50092	7247	193	178	15	121	59	62	-
	CARDIGANSHIRE.									
	601.—Cardigan.	85481	17615	472	447	25	368	172	196	110
1	Newport	37639	5219	148	139	9	88	38	50	-
2	Cardigan *W*	27982	8705	220	209	11	201	93	108	-
3	Llandygwydd	19860	3691	104	99	5	79	41	38	-
	602.—Newcastle-in-Emlyn.	113346	19014	520	477	43	343	173	170	98
1	Kenarth *W*	47459	8233	231	219	12	142	78	64	-
2	Penbryn	25165	4517	119	100	19	87	38	49	-
3	Llandyssil	40722	6284	170	158	12	114	57	57	-

XI.—MONMOUTHSH. AND WALES.—BIRTHS, DEATHS, AND MARRIAGES, 1885—*cont.*

No.	DISTRICTS AND SUB-DISTRICTS.	AREA in Acres.	POPULATION, 1881.	BIRTHS (*exclusive of Still-born*). Total.	Legitimate.	Illegitimate.	DEATHS (*exclusive of Still-born*). Total.	Males.	Females.	MARRIAGES.
	43.—SOUTH WALES—*cont.*									
	CARDIGANSHIRE—*continued.*									
	603.—Lampeter.	75710	10087	266	235	31	178	92	86	54
1	Llanybyther	25667	2690	80	69	11	51	22	29	-
2	Pencarreg	22231	2600	69	61	8	45	25	20	-
3	Lampeter *W*	14612	2938	80	74	6	55	30	25	-
4	Llanwenog	13200	1859	37	31	6	27	15	12	-
	604.—Aberayron.	65704	12543	306	273	33	238	118	120	53
1	Llandisilio	33730	5934	147	131	16	97	45	52	-
2	Llansaintffraid *W*	31974	6609	159	142	17	141	73	68	-
	605.—Aberystwith.	132592	25606	553	511	42	456	225	231	146
1	Llanrhystyd	29408	3128	76	68	8	51	30	21	-
2	Aberystwith *WH*	15449	10271	211	193	18	195	85	110	-
3	Geneurglyna	23290	4527	101	94	7	85	48	37	-
4	Rheidol	64445	7680	165	156	9	125	62	63	-
	606.—Tregaron.	122050	10272	247	208	39	129	70	59	47
1	Gwnnws	33140	3314	66	52	14	24	13	11	-
2	Llangeitho	21622	3187	78	69	9	49	27	22	-
3	Tregaron *W*	67288	3771	103	87	16	56	30	26	-
	BRECKNOCKSHIRE.									
	607.—Builth.	102953	8182	243	222	21	151	84	67	40
1	Abergwessin	46144	2079	69	63	6	51	28	23	-
2	Colwyn	25020	1847	57	53	4	29	17	12	-
3	Builth *W*	31789	3656	117	106	11	71	39	32	-
	608.—Brecknock.	196793	17178	434	402	32	319	146	173	97
1	Merthyr-Cynog	34651	1371	37	35	2	18	8	10	-
2	Devynnock	63053	3727	91	83	8	69	31	38	-
3	Brecknock *WH*	43018	7987	220	204	16	169	76	93	-
4	Penkelly	25749	1456	30	29	1	32	17	15	-
5	Llangorse	28322	2687	56	51	5	41	14	27	-
	609.—Crickhowell.	53692	18558	689	661	28	417	210	207	165
1	Cwmdu	10068	957	25	24	1	15	13	2	-
2	Llangunider	13908	3625	132	127	5	79	39	40	-
3	Llangattock *W*	9597	4731	190	172	8	125	69	56	-
4	Llanelly	5183	6979	279	267	12	163	76	87	-
5	Crickhowell	14936	2266	63	61	2	35	13	22	-
	610.—Hay.	89695	10222	285	261	24	207	110	97	66
1	Talgarth	28155	2513	68	77	4	60	33	27	-
2	Clyro	31733	3113	68	64	4	48	29	19	-
3	Hay *W*	29787	4596	184	120	14	99	48	51	-
	RADNORSHIRE.									
	611.—Knighton.	115720	11782	340	291	49	194	117	77	81
1	Presteigne	14625	2336	60	54	6	41	22	19	-
2	Knighton *W*	101095	5724	172	145	27	89	51	38	-
3	Llanbister		3723	108	92	16	64	44	20	-
	612.—Rhayader.	105532	6741	178	153	25	129	69	60	41
1	Rhayader	74004	3429	86	70	16	68	33	35	-
2	Nantmel *WH*	31528	3302	92	83	9	61	36	25	-

XI.—MONMOUTHSH. AND WALES.—BIRTHS, DEATHS, AND MARRIAGES, 1885—*cont.*

No.	DISTRICTS AND SUB-DISTRICTS.	AREA in Acres.	POPULATION, 1881.	BIRTHS (*exclusive of Still-born*). Total.	Legitimate.	Illegitimate.	DEATHS (*exclusive of Still-born*). Total.	Males.	Females.	MARRIAGES.
	44.—NORTH WALES.									
	MONTGOMERYSHIRE.									
	613.—Machynlleth.	116647	12517	259	239	20	217	112	105	65
1	Machynlleth *W*	34210	4307	86	77	9	72	38	34	-
2	Pennal	44184	4713	107	104	3	83	41	42	-
3	Darowen	38253	3497	66	58	8	62	33	29	-
	614.—Newtown.	189151	25439	619	564	55	403	219	184	138
1	Upper Llanidloes	38570	3896	88	82	6	44	21	23	-
2	Lower Llanidloes		4471	82	79	3	68	32	36	-
3	Llanwnog *W*	45535	4720	115	100	15	94	48	46	-
4	Kerry	26455	2601	75	65	10	36	22	14	-
5	Newtown *H*	7162	7170	190	176	14	118	67	51	-
6	Tregynon	26429	2581	69	62	7	43	29	14	-
	615.—Forden (Montgomery).	87884	18281	495	453	42	313	151	162	98
1	Montgomery	33886	5721	171	158	13	98	44	54	-
2	Chirbury *W*	32464	5712	148	132	16	84	43	41	-
3	Welshpool	22044	6848	176	163	13	131	64	67	-
	616.—Llanfyllin.	187539	19959	605	543	62	384	209	175	110
1	Llanfair	71059	5587	146	125	21	99	47	52	-
2	Llansaintffraid *W*	54095	9383	253	227	26	176	95	81	-
3	Llanrhaiadr	62385	4789	204	191	13	109	67	42	-
	FLINTSHIRE.									
	617.—Holywell.	73380	45774	1270	1220	50	754	336	418	226
1	Whitford	19202	8437	200	191	9	147	65	82	-
2	Holywell *W*	16760	11566	329	311	18	216	90	126	-
3	Flint	15691	11162	374	364	10	177	77	100	-
4	Mold *H*	21727	14609	367	354	13	214	104	110	-
	DENBIGHSHIRE.									
	618.—Wrexham.	68371	55158	1895	1787	108	1216	592	624	416
1	Holt	29406	6616	199	184	15	119	64	55	-
2	Ruabon *H*	15542	15485	578	547	31	368	174	194	-
3	Wrexham *WH*	23423	33057	1118	1056	62	729	354	375	-
	619.—Ruthin.	99083	14215	344	323	21	242	119	123	72
1	Llanarmon	19216	2714	59	55	4	38	19	19	-
2	Ruthin *W*	16201	4088	98	91	7	81	45	36	-
3	Llanelidan	16257	2418	47	45	2	38	17	21	-
4	Gyffylliog	20817	1789	39	33	6	23	12	11	-
5	Llanrhaiadr	22345	2879	68	67	1	37	13	24	-
6	Llandyrnog	10247	1477	33	32	1	25	13	12	-
	620.—St. Asaph.	99191	29458	765	708	57	683	331	352	171
1	St. Asaph *WHHH*	29633	14230	364	325	39	302	151	151	-
2	Abergele	29973	6004	169	158	11	150	65	85	-
3	Denbigh *HL*	39585	9224	232	225	7	231	115	116	-
	621.—Llanrwst.	109332	14109	350	326	24	288	150	138	79
1	Llanrwst *W*	41162	7367	194	181	13	170	91	79	-
2	Bettwycoed	35118	3649	76	69	7	62	35	27	-
3	Ysputty	33052	3093	80	76	4	56	24	32	-

XI.—MONMOUTHSH. AND WALES.—BIRTHS, DEATHS, AND MARRIAGES, 1885—*cont.*

No.	DISTRICTS AND SUB-DISTRICTS.	AREA in Acres.	POPULATION, 1881.	BIRTHS (*exclusive of Still-born*). Total.	Legitimate.	Illegitimate.	DEATHS (*exclusive of Still-born*). Total.	Males.	Females.	MARRIAGES.
	44.—NORTH WALES—*cont.*									
	MERIONETHSHIRE.									
	622.—Corwen.	136862	16833	434	407	27	296	155	141	74
1	Corwen *W*	80386	8068	176	163	13	122	63	59	–
2	Llangollen *H*	49476	8765	258	244	14	174	92	82	–
	623.—Bala.	58292	6740	174	157	17	111	63	48	46
1	Bala *W*	58292	6740	174	157	17	111	63	48	–
	624.—Dolgelly.	145213	15180	402	365	37	286	138	148	70
1	Talyllyn	73066	6427	167	154	13	103	51	52	–
2	Barmouth *W*	72147	8743	235	211	24	183	87	96	–
	625.—Festiniog.	138714	29525	897	826	71	515	255	260	138
1	Llanfihangelytraethau *W*	31954	5094	142	124	18	98	44	54	–
2	Festiniog *H*	51858	15115	485	451	34	249	131	118	–
3	Tremadoc	55407	9316	270	251	19	168	80	88	–
	CARNARVONSHIRE.									
	626.—Pwllheli.	92528	22911	619	561	58	437	220	217	111
1	Criccieth	30734	6865	180	167	13	128	67	66	–
2	Pwllheli *W*	22976	7229	207	184	23	106	58	50	–
3	Aberdaron	20433	3618	85	73	12	92	38	54	–
4	Nevin	18385	4200	147	137	10	111	67	47	–
	627.—Carnarvon.	97635	43997	1244	1172	72	819	435	384	200
1	Llandwrog	40556	13456	421	392	29	254	143	111	–
2	Llanrug *H*	29204	14794	415	401	14	252	123	129	–
3	Carnarvon *W*	8676	12238	319	294	25	260	138	122	–
4	Llanidan	19199	3494	89	85	4	53	31	22	–
	628.—Bangor.	108338	38512	1071	1011	60	778	377	401	240
1	Beaumaris	51230	12781	340	324	16	249	125	124	–
2	Bangor *WHHH*	23043	14957	408	378	30	315	146	169	–
3	Llanllechid	33465	10774	323	309	14	214	106	108	–
	629.—Conway.	55915	18361	569	538	31	368	190	178	155
1	Conway *W*	32264	6801	220	201	19	139	71	68	–
2	Creuddyn *HH*	23651	11560	349	337	12	229	119	110	–
	ANGLESEY.									
	630a.—Anglesey.*	60913	15182	389	361	28	300	138	162	85
1	Llangefni	23259	4891	137	126	11	101	51	50	–
2	Amlwch *WH*	13375	6196	150	141	9	125	59	66	–
3	Llandyfrydog	24279	4095	102	94	8	74	28	46	–
	630b.—Holyhead.*	62169	19959	531	481	50	369	190	179	121
1	Bryngwran	25738	5060	133	111	22	104	48	56	–
2	Llanddausaint *W*	26363	4759	124	107	17	92	53	39	–
3	Holyhead *H*	9568	10181	274	263	11	173	89	84	–

* 630a & 630b.—For the constitution of the new Superintendent Registrar's district of Holyhead, on 1st January 1885, *see* Table 67.

MARRIAGES; MODE OF SOLEMNIZATION; SEASON;

No.	DIVISIONS AND REGISTRATION OR UNION COUNTIES.*	AREA in Statute Acres.	POPULATION, 1881.	TOTAL MARRIAGES.	MARRIAGES. According to the Rites of the Established Church. Special License.	License.	Banns.	Superintendent Registrar's Certificate.	Not stated.	TOTAL.	MARRIAGES. Not according to the Rites of the Established Church. TOTAL.	In Registered Buildings. Roman Catholics.	Other Christian Denominations.	District Register Office.	Quakers.	Jews.
	ENGLAND -	†37,239,351	25,974,439	‡197,745	69	11,551	124,387	3399	507	139,913	57,832	3162	23,130	25851	49	640
No.	DIVISIONS.															
I.	LONDON - - -	75,334	3,816,483	34560	48	2520	25587	17	20	28192	6368	1265	1401	3238	5	459
II.	SOUTH EASTERN -	3,990,962	2,486,763	17200	11	860	12069	198	79	13217	3983	238	1668	2066	5	6
III.	SOUTH MIDLAND -	3,238,579	1,596,259	10441	1	503	7686	45	54	8289	2152	78	1164	908	2	-
IV.	EASTERN - -	3,136,622	1,343,524	9222	-	436	6756	30	84	7306	1916	88	955	870	3	-
V.	SOUTH WESTERN -	4,997,695	1,859,511	12705	-	806	7061	97	76	8040	4665	114	2156	2388	4	3
VI.	WEST MIDLAND -	3,964,632	3,029,319	21771	3	918	16061	153	53	17188	4583	523	1658	2178	6	18
VII.	NORTH MIDLAND -	3,535,223	1,637,865	12035	1	584	8048	81	43	8760	3275	179	1744	1345	-	7
VIII.	NORTH WESTERN -	1,951,126	4,108,184	33319	2	2166	18112	1565	40	21885	11434	3615	5020	2728	8	63
IX.	YORK - - -	3,726,829	2,894,759	22261	2	1059	14486	604	26	16177	6084	795	2830	2386	11	62
X.	NORTHERN - -	3,528,621	1,624,213	12480	1	906	5206	463	12	6588	5892	899	1325	3653	5	10
XI.	WELSH - - -	5,093,728	1,577,559	11751	-	793	3315	143	20	4271	7480	368	3009	4091	-	12
	I.—LONDON.															
	MIDDLESEX (*pt. of*)	31,499	2,550,556	23516	48	1890	16908	15	12	18873	4643	931	875	2380	5	452
	SURREY (*part of*) -	22,472	980,522	8774	-	499	7083	2	6	7590	1184	248	345	584	-	7
	KENT (*part of*) - -	21,363	285,405	2270	-	131	1596	-	2	1729	541	86	181	274	-	-
	II.—SOUTH EASTERN.															
1	**SURREY** (*ex.-metrop.*)	453,028	461,054	3021	4	183	2192	21	17	2417	604	62	267	274	1	-
2	**KENT** (*extra-metropol.*)	969,418	708,527	5016	2	204	3528	69	20	3823	1193	62	549	580	1	1
3	**SUSSEX** - - -	947,132	494,194	3156	1	176	2280	21	14	2492	664	43	274	343	2	2
4	**HAMPSHIRE** - -	1,046,576	575,096	4378	2	231	2859	84	15	3191	1187	60	401	723	-	3
5	**BERKSHIRE** - -	574,808	247,892	1629	2	66	1210	3	13	1294	335	11	177	146	1	-
	III.—SOUTH MIDLAND.															
6	**MIDDLESEX** (*ex. me.*)	178,755	380,814	2540	-	187	1927	5	8	2127	413	31	160	202	-	-
7	**HERTFORDSHIRE**	441,623	202,375	1054	1	44	824	4	4	877	177	-	114	63	-	-
8	**BUCKINGHAMSH.**	410,176	155,869	1004	-	32	742	3	11	788	216	4	117	95	-	-
9	**OXFORDSHIRE** -	489,727	181,570	1183	-	65	885	4	13	967	216	22	111	82	1	-
10	**NORTHAMPTONS.**	632,982	277,035	1995	-	73	1324	12	4	1413	582	15	291	275	1	-
11	**HUNTINGDONSH.**	204,473	53,223	323	-	4	253	1	3	261	62	-	36	26	-	-
12	**BEDFORDSHIRE** -	307,050	154,259	1141	-	41	820	16	5	882	259	4	176	79	-	-
13	**CAMBRIDGESH.** -	573,793	191,114	1201	-	57	911	-	6	974	227	2	139	86	-	-
	IV.—EASTERN.															
14	**ESSEX** - - -	904,194	552,268	3815	-	193	2901	17	24	3135	680	62	357	259	2	-
15	**SUFFOLK** - - -	925,884	353,545	2348	-	97	1669	7	33	1806	542	9	280	252	1	-
16	**NORFOLK** - -	1,306,544	437,711	3059	-	146	2186	6	27	2365	694	17	318	359	-	-

* The *Registration or Union Counties* consist of groups of Superintendent Registrars' Districts which are generally co-extensive with the Poor Law Unions. Those Districts which extend into two or more Counties (proper) are included entirely in that County in which the principal town of the District, or the greater part of the population, is located. The boundaries of Registration Counties therefore differ more or less from the boundaries of Counties (proper).

† These areas, which were partly revised by the Ordnance Survey Department, are the same as those published in the Census Report of 1881. They do not include space occupied by foreshore or tidal water of rivers and creeks.

CIVIL CONDITION; AGE; SIGNATURE OF REGISTER.

MARRIAGES. Registered in the Quarter ending the last day of				Contracted between				Of		Of Persons not of Full Age.		Signed the Marriage Register with Marks.				DIVISIONS AND REGISTRATION OR UNION COUNTIES.
March.	June.	September.	December.	Bachelors and Spinsters.	Bachelors and Widows.	Widowers and Spinsters.	Widowers and Widows.	Widowers.	Widows.	Men.	Women.	Men.	Women.	Cases in which Both signed.	Cases in which One signed.	
39,111	52,054	49,476	57,104	164,812	7869	15,510	9,554	25,064	17,423	13,947	41,485	21,106	25,417	8,435	29,653	**ENGLAND.**
																DIVISIONS.
6563	8906	9349	9742	28643	1505	2773	1544	4317	3139	2043	6782	2002	2565	786	2995	LONDON.
3150	4486	4380	5184	14438	729	1283	759	2033	1479	829	3156	1451	887	298	1742	SOUTH EASTERN.
1778	2620	2650	3393	8911	320	770	440	1210	760	859	2111	1301	915	381	1484	SOUTH MIDLAND.
1636	2179	2135	3272	7749	315	729	429	1158	744	724	2092	1432	863	377	1541	EASTERN.
2634	3445	3063	3563	10664	421	1074	546	1620	967	734	1886	1540	1298	476	1836	SOUTH WESTERN.
4159	5747	5421	6144	18288	866	1561	1056	2617	1922	1776	4654	3118	3579	1451	3195	WEST MIDLAND.
2221	3538	2788	3488	10097	435	926	577	1503	1012	1064	2996	1205	1371	403	1770	NORTH MIDLAND.
7130	8978	8563	8648	27330	1338	2800	1851	4651	3189	2599	6931	3356	5829	1649	5887	NORTH WESTERN.
4615	5699	5464	6483	18182	833	1751	1195	2946	2028	1801	5399	2306	3421	1023	3681	YORK.
2752	3434	2965	3329	10509	511	881	579	1469	1090	745	3191	1384	1905	606	2137	NORTHERN.
2473	3022	2693	3558	9696	506	962	587	1549	1093	743	2287	2011	2694	935	2735	WELSH.
																I.—LONDON.
4581	6022	6390	6523	19442	1093	1933	1048	2981	2141	1350	4510	1387	1819	597	2012	**MIDDLESEX** (*pt. of*).
1565	2316	2363	2530	7303	392	678	401	1079	793	579	1860	480	622	152	798	**SURREY** (*part of*).
417	568	596	689	1903	110	162	95	257	205	114	412	135	124	37	185	**KENT** (*part of*).
																II.—SOUTH EASTERN.
537	778	855	851	2574	120	226	101	327	221	115	472	181	113	34	226	**SURREY** (*extra-metro.*)
908	1303	1201	1604	4245	218	341	212	553	430	283	1095	448	305	105	543	**KENT** (*extra-metropol.*)
603	837	815	901	2640	103	270	143	413	246	168	511	265	134	48	303	**SUSSEX.**
831	1131	1091	1325	3623	224	322	209	531	438	192	781	387	215	74	464	**HAMPSHIRE.**
271	437	418	503	1356	64	124	88	209	149	71	267	170	120	37	216	**BERKSHIRE.**
																III.—SOUTH MIDLAND.
442	646	726	726	2170	86	200	84	284	170	118	469	188	119	43	221	**MIDDLESEX** (*ex.-me.*)
187	247	286	334	883	34	99	38	137	72	85	167	192	121	63	187	**HERTFORDSHIRE.**
159	288	217	340	855	26	77	46	123	72	88	218	151	117	50	168	**BUCKINGHAMSH.**
220	287	278	398	1003	44	83	53	136	97	67	189	121	80	33	135	**OXFORDSHIRE.**
324	512	503	656	1704	65	134	92	226	157	217	489	205	158	46	271	**NORTHAMPTONS.**
57	77	77	112	272	11	21	19	40	30	28	59	62	36	19	60	**HUNTINGDONSH.**
185	287	308	361	981	20	57	53	140	73	153	247	167	183	74	202	**BEDFORDSHIRE.**
204	276	255	466	1043	34	69	55	124	89	103	273	215	131	53	240	**CAMBRIDGESH.**
																IV.—EASTERN.
640	971	997	1297	3228	130	294	163	457	293	270	878	465	283	105	538	**ESSEX.**
435	520	482	911	1966	79	203	100	303	179	186	547	440	247	124	439	**SUFFOLK.**
501	688	656	1154	2555	106	232	166	398	272	268	667	527	333	148	564	**NORFOLK.**

‡ Where the parties to a marriage are of different religious persuasions it sometimes happens that the ceremony is performed according to the rites of both persuasions; in these cases the two ceremonies are entered as two marriages. Divorced men and women who marry are classified in these Abstracts as bachelors and spinsters.

MARRIAGES; MODE OF SOLEMNIZATION; SEASON;

No.	REGISTRATION OR UNION COUNTIES.	AREA in Statute Acres.	POPULATION, 1881.	TOTAL MARRIAGES.	MARRIAGES. According to the Rites of the Established Church. Special License.	License.	Banns.	Superintendent Registrar's Certificate.	Not stated.	TOTAL.	MARRIAGES. Not according to the Rites of the Established Church. TOTAL.	In Registered Buildings. Roman Catholics.	Other Christian Denominations.	Register Office.	Quakers.	Jews.
	V.—SOUTH WESTERN.															
17	WILTSHIRE	797,457	243,547	1522	-	61	1000	4	14	1079	443	13	259	171	-	-
18	DORSETSHIRE	610,582	184,972	1310	-	67	925	12	14	1018	292	9	171	112	-	-
19	DEVONSHIRE	1,643,390	608,400	4490	-	337	2825	40	13	2415	2075	59	742	1269	2	3
20	CORNWALL	879,328	326,375	2151	-	164	994	11	6	1175	976	7	435	534	-	-
21	SOMERSETSHIRE	1,066,933	491,217	3232	-	177	2117	30	29	2353	879	26	549	302	2	-
	VI.—WEST MIDLAND.															
22	GLOUCESTERSH.	700,080	524,982	4016	-	241	2602	13	12	2838	1178	71	414	691	-	2
23	HEREFORDSHIRE	519,141	118,147	717	-	42	459	-	9	510	207	7	90	107	3	-
24	SHROPSHIRE	933,582	265,800	1531	1	132	992	21	3	1149	385	18	216	151	-	-
25	STAFFORDSHIRE	766,688	1,006,758	7378	-	253	5796	51	8	6111	1267	207	610	448	-	2
26	WORCESTERSH.	434,554	383,011	2760	1	132	2173	13	8	2327	433	36	201	194	2	-
27	WARWICKSHIRE	610,587	730,531	5366	1	148	4039	52	13	4253	1113	184	327	587	1	14
	VII.—NORTH MIDLAND.															
28	LEICESTERSHIRE	535,103	326,641	2486	-	68	1718	24	6	1816	670	37	293	339	-	1
29	RUTLANDSHIRE	107,352	23,007	126	-	3	100	-	1	104	22	3	10	9	-	-
30	LINCOLNSHIRE	1,731,718	463,064	3019	1	171	2064	17	23	2276	743	21	574	145	-	3
31	NOTTINGHAMSH.	604,181	438,642	3021	-	163	2419	5	6	2593	1028	61	368	596	-	3
32	DERBYSHIRE	556,869	380,514	2783	-	179	1747	38	7	1971	812	57	499	256	-	-
	VIII.—NORTH WESTERN.															
33	CHESHIRE	643,745	622,365	4400	-	307	2658	81	12	3058	1342	249	671	421	1	-
34	LANCASHIRE	1,307,331	3,485,819	28919	2	1859	15454	1484	28	18827	10092	3366	4349	2207	7	63
	IX.—YORK.															
35	WEST RIDING	1,776,884	2,197,999	17171	2	598	11523	570	13	12706	4465	595	2215	1595	6	54
36	E. RIDING (*with York*)	696,296	362,375	2937	-	257	1809	84	10	2090	847	91	349	396	4	7
37	NORTH RIDING	1,253,649	331,385	2153	-	204	1154	20	3	1381	772	109	266	395	1	1
	X.—NORTHERN.															
38	DURHAM	765,075	875,166	6713	1	298	2756	330	3	3388	3325	546	698	2077	1	3
39	NORTHUMBERLD.	1,290,312	434,086	3630	-	242	1685	47	3	1977	1653	235	384	1026	1	7
40	CUMBERLAND	970,161	250,647	1716	-	278	543	78	6	905	811	114	193	502	2	-
41	WESTMORLAND	503,073	64,314	421	-	88	222	8	-	318	103	4	50	48	1	-
	XI.—WELSH.															
42	MONMOUTHSH.	427,848	234,332	1872	-	73	787	9	3	872	1000	110	326	561	-	3
43	SOUTH WALES	2,676,723	881,117	7164	-	462	1840	87	8	2397	4767	227	1787	2744	-	9
44	NORTH WALES	1,989,157	462,110	2715	-	258	688	47	9	1002	1713	31	896	786	-	-

CIVIL CONDITION; AGE; SIGNATURE OF REGISTER—*continued.*

MARRIAGES. Registered in the Quarter ending the 1st day of				Contracted between				Of		Of Persons not of Full Age.		Signed the Marriage Register with Marks.				REGISTRATION OR UNION COUNTIES.
March.	June.	September.	December.	Bachelors and Spinsters.	Bachelors and Widows.	Widowers and Spinsters.	Widowers and Widows.	Widowers.	Widows.	Men.	Women.	Men.	Women.	Cases in which Both signed.	Cases in which One signed.	
																V.—SOUTH WESTERN.
269	412	369	472	1259	61	132	70	202	131	106	248	201	106	38	231	WILTSHIRE.
270	342	332	366	1134	38	89	49	133	87	78	223	164	95	38	183	DORSETSHIRE.
999	1135	1093	1213	3762	163	361	204	565	367	201	580	363	389	102	549	DEVONSHIRE.
463	593	526	569	1830	61	183	77	260	138	128	315	359	378	155	407	CORNWALL.
633	943	743	913	2679	93	309	146	455	214	221	520	453	350	143	517	SOMERSETSHIRE.
																VI.—WEST MIDLAND.
771	1037	969	1239	3316	157	345	198	543	355	313	723	457	422	158	563	GLOUCESTERSHIRE.
116	206	187	178	595	31	64	27	91	58	25	106	121	65	32	112	HEREFORDSHIRE.
311	471	350	399	1273	60	127	69	196	129	55	206	243	198	91	299	SHROPSHIRE.
1441	1894	1841	2199	6213	315	432	413	845	728	723	1894	1268	1608	680	1516	STAFFORDSHIRE.
521	741	695	810	2395	81	188	106	294	187	223	530	366	420	177	432	WORCESTERSHIRE.
963	1395	1389	1619	4196	222	405	243	648	465	427	1195	663	856	308	913	WARWICKSHIRE.
																VII.—NORTH MIDLAND.
381	722	586	797	2115	78	186	107	293	185	284	608	227	304	86	359	LEICESTERSHIRE.
18	41	27	40	112	3	8	3	11	6	4	22	8	3	1	9	RUTLANDSHIRE.
564	1035	688	732	2503	116	243	157	400	273	149	630	295	259	77	399	LINCOLNSHIRE.
710	977	849	1085	3019	144	285	173	458	317	383	1021	373	479	138	576	NOTTINGHAMSHIRE.
548	763	638	834	2348	94	204	137	341	231	214	715	302	327	101	427	DERBYSHIRE.
																VIII.—NORTH WESTERN.
928	1147	1097	1238	3671	145	379	205	584	350	296	820	452	609	206	649	CHESHIRE.
6202	7831	7476	7410	23659	1193	2421	1646	4067	2839	2203	6411	2904	5220	1443	5238	LANCASHIRE.
																IX.—YORK.
3761	4367	4328	4915	14269	600	1345	957	2302	1357	1491	4213	1825	2848	871	2931	WEST RIDING.
617	726	662	932	2401	139	243	151	397	293	198	678	239	310	71	407	EAST RIDING (with York
437	603	474	636	1812	94	163	81	247	178	117	503	242	263	81	343	NORTH RIDING.
																X.—NORTHERN.
1486	1848	1601	1778	5595	288	485	345	830	633	461	1497	923	1261	413	1358	DURHAM.
846	990	888	906	3057	158	261	154	415	312	182	795	290	452	115	512	NORTHUMBERLAND.
345	466	375	530	1481	59	106	67	173	126	84	355	160	230	76	238	CUMBERLAND.
25	130	101	115	373	6	29	13	42	19	18	44	11	22	2	29	WESTMORLAND.
																XI.—WELSH.
370	485	452	565	1537	98	120	109	237	206	156	475	396	408	174	476	MONMOUTHSHIRE
1514	1743	1699	2203	5938	314	580	332	912	646	479	1482	1127	1706	575	1683	SOUTH WALES.
589	794	547	785	2221	91	253	147	400	241	108	330	488	580	236	596	NORTH WALES.

Ages of 363,154 of the Persons who were married in England in the Year 1885.

The Total Number of Marriages registered in England in the Year 1885 was 197,745; the Ages of *both* Persons were specified in 181,577 instances. In the 16,168 other cases no information as to age, in respect of one or both of the persons married, was contained in the Registers.

Ages of 181,577 Men and 181,577 Women married in England in the Year 1885.

	15–	16–	17–	18–	19–	20–	21–	25–	30–	35–	40–	45–	50–	55–	60–	65–	70–	75–	80–	85–	90 & upds.	Total.
Men	-	4	85	912	3844	8935	23314	51064	18448	8774	5574	3816	2659	1781	1330	618	297	68	21	3	-	181,577
Women	20	217	1732	7395	13385	17678	72741	38252	13025	6617	4397	2873	1584	937	494	171	50	8	-	1	-	181,577

Ages of 160,155 Bachelors and 166,467 Spinsters married in 1885.

	15–	16–	17–	18–	19–	20–	21–	25–	30–	35–	40–	45–	50–	55–	60–	65–	70–	75–	80–	85–	90 & upds.	Total.
Bachelors	-	4	85	912	3844	8924	72944	49028	15187	5321	2233	993	431	171	72	33	16	4	-	-	-	160,155
Spinsters	20	217	1732	7394	13377	17657	72189	36148	10279	3830	1916	957	394	175	52	19	10	1	-	-	-	166,467

Ages of 21,422 Widowers and 15,110 Widows married in 1885.

	15–	16–	17–	18–	19–	20–	21–	25–	30–	35–	40–	45–	50–	55–	60–	65–	70–	75–	80–	85–	90 & upds.	Total.
Widowers	-	-	-	-	-	11	370	2036	3811	3453	3341	2823	2225	1610	1258	615	281	64	21	3	-	21,422
Widows	-	-	-	1	8	21	552	2104	2746	2737	2491	1916	1140	762	442	152	40	7	-	1	-	15,110

Ages of 181,577 Men and 181,577 Women who intermarried in 1885.

Years.	AGES OF WIVES. 15–	16–	17–	18–	19–	20–	21–	25–	30–	35–	40–	45–	50–	55–	60–	65–	70–	75–	80–	85 & upds.	Total Husbands.	
15–	-	-	-	-	-	-	-	-	-	-	-	-	-	-	-	-	-	-	-	-	-	15–
16–	-	2	2	-	-	-	-	-	-	-	-	-	-	-	-	-	-	-	-	-	4	16–
17–	1	9	21	28	12	*	12	-	-	-	-	-	-	-	-	-	-	-	-	-	85	17–
18–	-	25	150	323	195	87	115	12	3	1	1	-	-	-	-	-	-	-	-	-	912	18–
19–	3	35	267	1026	1197	584	670	54	8	-	-	-	-	-	-	-	-	-	-	-	3,844	19–
20–	1	30	295	1254	2286	2202	2538	333	33	6	2	-	-	-	-	-	-	-	-	-	8,935	20–
21–	*10	83	774	3023	7398	10780	40758	8821	880	154	26	6	1	-	-	-	-	-	-	-	73,314	21–
25–	3	26	240	906	1863	3241	22068	18517	3368	658	127	24	7	3	1	-	-	-	-	-	51,064	25–
30–	-	3	38	163	326	646	4753	6617	4234	1296	363	80	13	2	2	2	-	-	-	-	18,448	30–
35–	1	2	11	55	73	150	1144	2431	2143	1765	727	222	39	8	2	-	1	-	-	-	8,774	35–
40–	-	1	2	9	28	56	413	855	1245	1184	1153	481	111	29	6	-	1	-	-	-	5,574	40–
45–	-	1	2	6	11	10	143	363	571	810	865	716	235	65	16	1	1	-	-	-	3,816	45–
50–	-	-	-	1	3	3	61	117	295	399	596	571	422	125	54	7	-	-	-	-	2,659	50–
55–	-	-	1	-	1	3	29	67	125	190	257	388	308	305	85	15	2	-	-	-	1,781	55–
60–	-	-	-	-	1	5	28	44	68	104	167	253	243	211	162	38	6	-	-	-	1,330	60–
65–	1	-	-	1	1	-	5	12	31	34	62	97	110	110	104	63	8	2	-	-	618	65–
70–	-	-	-	-	-	1	3	8	11	15	23	26	40	58	50	35	20	2	-	-	297	70–
75–	-	-	-	-	-	-	1	-	3	-	5	9	5	16	10	8	8	3	-	-	68	75–
80–	-	-	-	-	-	-	-	1	2	1	1	5	-	4	1	2	2	1	-	1	21	80–
85 & upds.	-	-	-	-	-	-	-	-	-	-	-	-	-	1	1	-	1	-	-	-	3	85 & upds.
																					181,577	Husbands.
Total Wives	20	217	1732	7395	13385	17678	72741	38252	13025	6617	4397	2873	1584	937	494	171	50	8	-	1	181,577	Wives.

AGES OF HUSBANDS.

* Including a spinster said to be at the age of 14 years.

The Table read *vertically* shows the number of *Wives* at each age, with the ages of their Husbands at marriage:—Thus Of 17,673 *Wives* at the age of 20 and under 21 years *two* married Husbands aged 17; *eighty-seven* married Husbands aged 18; *five hundred and eighty-four* married Husbands aged 19 years, &c.

Read *horizontally* the Table shows the number of *Husbands* at each age, with the ages of their Wives when married:—Thus, Of 8,935 Husbands aged 20 and under 21 years *one* married a Wife aged 15; *thirty* married Wives aged 16 years, &c.

Ages of 153,264 Bachelors and 153,264 Spinsters who intermarried in 1885.

Years.	15—	16—	17—	18—	19—	20—	21—	25—	30—	35—	40—	45—	50—	55—	60—	65—	70—	75—	80—	85 & upds.	Total Bachelors.	
AGES OF SPINSTERS.																						
15—	-	-	-	-	-	-	-	-	-	-	-	-	-	-	-	-	-	-	-	-	-	15—
16—	-	2	2	-	-	-	-	-	-	-	-	-	-	-	-	-	-	-	-	-	4	16—
17—	1	9	21	28	12	2	12	-	-	-	-	-	-	-	-	-	-	-	-	-	85	17—
18—	-	25	150	323	195	86	114	10	2	1	-	-	-	-	-	-	-	-	-	-	906	18—
19—	3	35	267	1026	1197	583	668	49	5	-	-	-	-	-	-	-	-	-	-	-	3,833	19—
20—	1	30	264	1254	2262	2197	2521	303	29	4	2	-	-	-	-	-	-	-	-	-	8,867	20—
21—	*10	83	769	3902	7356	10722	40862	8351	630	84	9	-	-	-	-	-	-	-	-	-	72,028	21—
25—	3	26	238	860	1787	3005	21100	17138	2540	326	54	7	3	-	-	-	-	-	-	-	47,157	25—
30—	-	3	28	130	272	451	3892	5250	2873	589	103	16	-	1	-	-	-	-	-	-	13,008	30—
35—	1	1	8	41	50	97	710	1406	1078	654	153	34	5	-	-	-	1	-	-	-	4,239	35—
40—	-	-	2	6	14	25	207	317	378	298	213	55	11	-	-	-	-	-	-	-	1,526	40—
45—	-	-	1	1	3	2	41	90	107	130	122	80	15	3	1	-	-	-	-	-	596	45—
50—	-	-	-	-	1	3	11	18	29	47	42	50	29	6	3	-	-	-	-	-	239	50—
55—	-	-	-	-	-	1	3	11	14	14	22	11	11	15	1	1	-	-	-	-	109	55—
60—	-	-	-	-	-	-	4	5	4	4	7	6	6	3	-	-	-	-	-	-	39	60—
65—	-	-	-	-	-	-	-	1	1	-	1	1	2	1	4	2	-	-	-	-	13	65—
70—	-	-	-	-	-	-	-	-	1	1	2	1	2	-	-	3	1	-	-	-	11	70—
75—	-	-	-	-	-	-	-	-	-	-	1	-	-	-	-	1	2	-	-	-	4	75—
80—	-	-	-	-	-	-	-	-	-	-	-	-	-	-	-	-	-	-	-	-	-	80—
85 & upds.	-	-	-	-	-	-	-	-	-	-	-	-	-	-	-	-	-	-	-	-	-	85 & upds.
																					153,264	Bachelors.
Total Spinsters	19	214	1750	7271	13149	17264	69650	32949	7741	2152	711	261	84	29	9	7	4	-	-	-	153,264	Spinsters.

AGES OF BACHELORS.

* Including a spinster said to be of the age of 14 years.

Ages of 6,891 Bachelors and 6,891 Widows who intermarried in 1885.

Years.	15—	16—	17—	18—	19—	20—	21—	25—	30—	35—	40—	45—	50—	55—	60—	65—	70—	75—	80—	85 & upds.	Total Bachelors.	
AGES OF WIDOWS.																						
15—	-	-	-	-	-	-	-	-	-	-	-	-	-	-	-	-	-	-	-	-	-	15—
16—	-	-	-	-	-	-	-	-	-	-	-	-	-	-	-	-	-	-	-	-	-	16—
17—	-	-	-	-	-	-	-	-	-	-	-	-	-	-	-	-	-	-	-	-	-	17—
18—	-	-	-	-	-	1	1	2	1	-	1	-	-	-	-	-	-	-	-	-	6	18—
19—	-	-	-	-	1	1	2	5	3	-	-	-	-	-	-	-	-	-	-	-	11	19—
20—	-	-	-	-	1	2	14	23	9	2	-	-	-	-	-	-	-	-	-	-	57	20—
21—	-	-	-	1	7	10	216	497	187	67	14	6	1	-	-	-	-	-	-	-	916	21—
25—	-	-	-	-	-	3	161	717	602	232	86	14	3	2	1	-	-	-	-	-	1,871	25—
30—	-	-	-	-	-	2	55	311	558	365	178	46	9	1	2	2	-	-	-	-	1,529	30—
35—	-	-	-	-	-	-	11	108	248	362	242	87	17	5	2	-	-	-	-	-	1,082	35—
40—	-	-	-	-	-	-	8	25	104	153	236	129	36	17	2	-	-	-	-	-	707	40—
45—	-	-	-	-	-	-	1	10	34	57	90	124	57	17	6	-	1	-	-	-	397	45—
50—	-	-	-	-	-	-	-	1	14	17	37	43	47	19	16	1	-	-	-	-	195	50—
55—	-	-	-	-	-	-	-	-	1	7	9	8	9	15	12	1	-	-	-	-	62	55—
60—	-	-	-	-	-	-	-	-	2	1	4	4	6	2	10	3	1	-	-	-	33	60—
65—	-	-	-	-	-	-	-	-	-	-	-	-	2	6	6	4	1	1	-	-	20	65—
70—	-	-	-	-	-	-	-	-	-	-	-	1	-	1	2	1	-	-	-	-	5	70—
75—	-	-	-	-	-	-	-	-	-	-	-	-	-	-	-	-	-	-	-	-	-	75—
80—	-	-	-	-	-	-	-	-	-	-	-	-	-	-	-	-	-	-	-	-	-	80—
85 & upds.	-	-	-	-	-	-	-	-	-	-	-	-	-	-	-	-	-	-	-	-	-	85 & upds.
																					6,891	Bachelors.
Total Widows	-	-	-	1	8	19	464	1,615	1,768	1,313	899	462	267	85	59	13	3	1	-	-	6,891	Widows.

AGES OF BACHELORS.

Ages of 13,203 Widowers and 13,203 Spinsters who intermarried in 1885.

Years.	AGES OF SPINSTERS. 15–	16–	17–	18–	19–	20–	21–	25–	30–	35–	40–	45–	50–	55–	60–	65–	70–	75–	80–	85 & upds.	Total Widowers.	
AGES OF WIDOWERS. 15–	–	–	–	–	–	–	–	–	–	–	–	–	–	–	–	–	–	–	–	–	–	15–
16–	–	–	–	–	–	–	–	–	–	–	–	–	–	–	–	–	–	–	–	–	–	16–
17–	–	–	–	–	–	–	–	–	–	–	–	–	–	–	–	–	–	–	–	–	–	17–
18–	–	–	–	–	–	–	–	–	–	–	–	–	–	–	–	–	–	–	–	–	–	18–
19–	–	–	–	–	–	–	–	–	–	–	–	–	–	–	–	–	–	–	–	–	–	19–
20–	–	–	1	–	3	3	3	1	–	–	–	–	–	–	–	–	–	–	–	–	11	20–
21–	–	–	5	20	31	48	172	55	10	2	2	–	–	–	–	–	–	–	–	–	349	21–
25–	–	–	11	45	78	145	769	561	167	26	2	2	–	1	–	–	–	–	–	–	1,806	25–
30–	–	–	10	33	61	92	786	899	574	178	34	6	1	–	–	–	–	–	–	–	2,674	30–
35–	–	1	3	14	23	33	411	798	596	401	114	32	3	–	–	–	–	–	–	–	2,439	35–
40–	–	1	–	3	14	31	198	455	599	389	235	93	11	1	–	–	–	–	–	–	2,010	40–
45–	–	1	1	5	8	8	98	234	306	337	238	133	30	5	1	–	–	–	–	–	1,435	45–
50–	–	–	–	1	2	5	49	88	175	189	235	112	73	7	3	–	–	–	–	–	969	50–
55–	–	–	1	–	1	2	21	52	86	111	112	131	53	43	10	1	–	–	–	–	629	55–
60–	–	–	–	–	1	3	21	36	56	62	93	109	70	39	10	1	–	–	–	–	505	60–
65–	1	–	–	1	1	–	5	11	27	23	40	41	43	30	10	6	1	1	–	–	241	65–
70–	–	–	–	–	–	1	3	8	7	9	17	12	18	13	7	3	4	–	–	–	102	70–
75–	–	–	–	–	–	–	1	–	3	–	3	7	3	5	2	–	1	–	–	–	25	75–
80–	–	–	–	–	–	–	–	1	2	1	–	1	–	1	–	1	–	–	–	–	7	80–
85 & upds.	–	–	–	–	–	–	–	–	–	–	–	–	–	1	–	–	–	–	–	–	1	85 & upds.
																					13,203	Widowers.
Total Spinsters	1	3	32	123	228	397	2,539	3,199	2,588	1,728	1,205	690	310	146	43	12	6	1	–	–	13,203	Spinsters.

Ages of 8,219 Widowers and 8,219 Widows who intermarried in 1885.

Years.	AGES OF WIDOWS. 15–	16–	17–	18–	19–	20–	21–	25–	30–	35–	40–	45–	50–	55–	60–	65–	70–	75–	80–	85 & upds.	Total Widowers.	
AGES OF WIDOWERS. 15–	–	–	–	–	–	–	–	–	–	–	–	–	–	–	–	–	–	–	–	–	–	15–
16–	–	–	–	–	–	–	–	–	–	–	–	–	–	–	–	–	–	–	–	–	–	16–
17–	–	–	–	–	–	–	–	–	–	–	–	–	–	–	–	–	–	–	–	–	–	17–
18–	–	–	–	–	–	–	–	–	–	–	–	–	–	–	–	–	–	–	–	–	–	18–
19–	–	–	–	–	–	–	–	–	–	–	–	–	–	–	–	–	–	–	–	–	–	19–
20–	–	–	–	–	–	–	–	–	–	–	–	–	–	–	–	–	–	–	–	–	–	20–
21–	–	–	–	–	–	–	8	8	3	1	1	–	–	–	–	–	–	–	–	–	21	21–
25–	–	–	–	–	–	1	28	101	59	24	5	1	1	–	–	–	–	–	–	–	230	25–
30–	–	–	–	–	–	1	20	157	229	104	48	15	3	–	–	–	–	–	–	–	637	30–
35–	–	–	–	–	–	–	12	119	231	346	218	69	14	3	–	–	–	–	–	–	1,014	35–
40–	–	–	–	–	–	–	5	58	224	314	417	214	53	11	4	–	1	–	–	–	1,331	40–
45–	–	–	–	–	–	–	3	29	124	286	385	379	183	40	8	1	–	–	–	–	1,588	45–
50–	–	–	–	–	–	–	1	10	72	146	282	396	273	93	32	6	–	–	–	–	1,256	50–
55–	–	–	–	–	–	–	–	4	24	58	124	283	280	232	62	12	2	–	–	–	981	55–
60–	–	–	–	–	–	–	1	3	6	37	63	84	101	167	142	34	5	–	–	–	753	60–
65–	–	–	–	–	–	–	–	–	3	11	23	55	63	73	84	51	6	–	–	–	374	65–
70–	–	–	–	–	–	–	–	–	3	5	9	12	20	44	41	28	15	2	–	–	179	70–
75–	–	–	–	–	–	–	–	–	–	–	1	2	2	11	8	7	5	3	–	–	39	75–
80–	–	–	–	–	–	–	–	–	–	–	1	4	–	3	1	1	2	1	–	1	14	80–
85 & upds.	–	–	–	–	–	–	–	–	–	–	–	–	–	–	1	–	1	–	–	–	2	85 & upds.
																					8,219	Widowers.
Total Widows	–	–	–	–	–	2	88	439	963	1,424	1,582	1,454	953	677	388	140	37	6	–	1	8,219	Widows.

DEATHS IN WORKHOUSES, HOSPITALS, AND PUBLIC LUNATIC ASYLUMS.

1885.

THE following Table shows the numbers of deaths (Persons, Males, and Females) registered during 1885 in the Workhouses, Hospitals, and Public Lunatic Asylums of England. These figures afford the means of correcting the mortality of districts and sub-districts in which these Institutions are situated. The Table includes 1641 Institutions; of which 729 are Workhouses, Workhouse Infirmaries, or Workhouse Schools; 826 Hospitals or Infirmaries; and 86 Lunatic Asylums. The Lunatic Asylums are mostly County Asylums, but a few private Asylums which receive pauper patients (held on that account to be public for the purposes of this Table) are also included. In these 1641 Institutions 56,593 deaths were registered during the year, or 10·8 per cent. of the total deaths in England and Wales, against 10·6 and 10·3 per cent. in the two preceding years; 35,239 occurred in Workhouses, 16,200 in Hospitals, and 5,154 in Lunatic Asylums. The proportion to total deaths was 6·7 per cent. in Workhouses, 3·1 in Hospitals, and 1·0 in Lunatic Asylums; the proportion of total deaths recorded in Workhouses showed a slight further increase upon proportions in the preceding years; in 1875 the proportion of deaths that occurred in Workhouse establishments did not exceed 5·6 per cent., since which it has constantly increased.

Information relating to the deaths recorded in many Private Lunatic Asylums, and Private Asylums for Idiots and Imbeciles, will be found in the notes to the following pages.

Deaths in Workhouses, Hospitals, and Public Lunatic Asylums, 1885.

No.	DIVISIONS AND REGISTRATION COUNTIES.	Total Number of Institutions.	Total Deaths in all Institutions.	WORKHOUSES.				HOSPITALS.				LUNATIC ASYLUMS.			
				Number of Institutions.	Deaths.			Number of Institutions.	Deaths.			Number of Institutions.	Deaths.		
					Persons.	Males.	Females.		Persons.	Males.	Females.		Persons.	Males.	Females.
	ENGLAND - -	1641	56593	729	35239	20804	14435	826	16200	10232	5968	86	5154	2715	2439
	DIVISIONS.														
I.	LONDON - - - -	180	17093	57	9953	5340	4613	116	6816	4089	2727	7	324	169	155
II.	SOUTH EASTERN - -	279	6220	117	3960	2441	1519	150	1304	901	403	12	956	410	546
III.	SOUTH MIDLAND -	133	3019	74	1931	1210	721	50	443	288	155	9	636	354	282
IV.	EASTERN - - - -	107	2413	59	1685	1037	648	39	471	296	175	9	257	138	119
V.	SOUTH WESTERN -	175	2584	79	1645	962	683	88	638	425	213	8	301	140	161
VI.	WEST MIDLAND - -	196	5782	86	3339	2122	1217	98	1729	1101	628	12	714	397	317
VII.	NORTH MIDLAND -	89	2126	47	1350	898	452	37	540	336	204	5	236	140	96
VIII.	NORTH WESTERN -	145	9525	49	6357	3633	2724	86	2436	1566	870	10	732	397	335
IX.	YORK - - - - -	139	4196	64	2603	1641	962	69	1111	727	384	6	482	268	214
X.	NORTHERN - - -	97	2054	42	1349	840	509	51	461	324	137	4	244	135	109
XI.	WELSH - - - - -	101	1590	55	1067	680	387	42	251	179	72	4	272	137	135
	II.—SOUTH EASTERN.														
1	SURREY (*extra-metropol.*) -	43	1459	16	746	457	289	24	242	156	86	3	471	208	263
2	KENT (*extra-metropolitan*)	84	2234	35	1618	1016	667	46	345	253	92	3	206	93	113
3	SUSSEX - - - -	55	852	26	572	369	203	28	204	118	86	1	76	35	41
4	HAMPSHIRE - - -	73	1221	27	675	409	266	43	392	304	88	3	154	79	75
5	BERKSHIRE - - -	24	454	13	284	190	94	9	121	70	51	2	49	25	24
	III.—SOUTH MIDLAND.														
6	MIDDLESEX (*extra-met.*)	32	980	13	609	365	244	16	68	48	20	3	303	172	131
7	HERTFORDSHIRE - -	20	454	14	417	248	169	6	37	21	16	—	—	—	—
8	BUCKINGHAMSHIRE -	13	202	7	123	80	43	5	22	13	9	1	57	26	31
9	OXFORDSHIRE - -	17	316	10	176	119	57	6	89	60	29	1	51	28	23
10	NORTHAMPTONSHIRE -	22	397	12	215	143	72	8	102	69	33	2	80	48	32
11	HUNTINGDONSHIRE -	4	84	3	71	42	29	1	13	11	2	—	—	—	—
12	BEDFORDSHIRE - -	11	257	6	117	68	49	4	30	21	9	1	110	59	51
13	CAMBRIDGESHIRE -	14	320	9	203	145	58	4	82	45	37	1	35	21	14
	IV.—EASTERN.														
14	ESSEX - - - - -	40	1200	21	804	520	284	16	295	180	115	3	101	61	40
15	SUFFOLK - - - -	30	534	16	408	249	159	12	77	50	27	2	49	25	24
16	NORFOLK - - - -	37	679	22	473	268	205	11	99	66	33	4	107	52	55

Deaths in Workhouses, Hospitals, and Public Lunatic Asylums, 1885—*continued.*

No.	REGISTRATION COUNTIES.	TOTAL NUMBER OF INSTITUTIONS.	TOTAL DEATHS IN ALL INSTITUTIONS.	WORKHOUSES.				HOSPITALS.				LUNATIC ASYLUMS.			
				Number of Institutions.	Deaths.			Number of Institutions.	Deaths.			Number of Institutions.	Deaths.		
					Persons.	Males.	Females.		Persons.	Males.	Females.		Persons.	Males.	Females.
	V.—SOUTH WESTERN.														
17	WILTSHIRE	30	429	17	262	176	86	11	56	33	23	2	111	50	61
18	DORSETSHIRE	26	257	12	185	108	77	12	36	17	19	2	36	16	20
19	DEVONSHIRE	50	837	20	528	287	241	28	264	209	55	2	45	17	28
20	CORNWALL	26	283	13	211	116	95	12	24	16	8	1	48	24	24
21	SOMERSETSHIRE	43	778	17	459	275	184	25	258	150	108	1	61	33	28
	VI.—WEST MIDLAND.														
22	GLOUCESTERSHIRE	47	1113	18	533	315	218	26	426	236	190	3	154	87	67
23	HEREFORDSHIRE	13	222	8	164	114	50	4	38	29	9	1	20	12	8
24	SHROPSHIRE	22	420	16	298	205	93	5	62	43	19	1	60	35	25
25	STAFFORDSHIRE	50	1649	18	998	669	329	29	447	302	145	3	204	113	91
26	WORCESTERSHIRE	26	567	11	355	209	146	13	76	53	23	2	136	73	63
27	WARWICKSHIRE	38	1811	15	991	610	381	21	680	438	242	2	140	77	63
	VII.—NORTH MIDLAND.														
28	LEICESTERSHIRE	18	555	12	290	185	105	4	175	104	71	2	90	53	37
29	RUTLANDSHIRE	2	15	2	15	11	4	—	—	—	—	—	—	—	—
30	LINCOLNSHIRE	29	574	14	382	262	120	14	112	77	35	1	80	51	29
31	NOTTINGHAMSHIRE	23	606	10	391	243	148	11	149	90	59	2	66	36	30
32	DERBYSHIRE	17	376	9	272	197	75	8	104	65	39	—	—	—	—
	VIII.-NORTH WESTERN.														
33	CHESHIRE	33	1040	12	661	425	236	17	249	165	84	4	130	83	47
34	LANCASHIRE	112	8485	37	5606	3208	2488	69	2187	1401	786	6	602	314	288
	IX.—YORK.														
35	WEST RIDING	79	3138	37	1945	1225	720	40	850	539	311	2	343	189	154
36	EAST RIDING (*with York*)	25	706	10	391	237	157	11	173	122	51	4	139	79	60
37	NORTH RIDING	35	352	17	264	179	85	18	88	66	22	—	—	—	—
	X.—NORTHERN.														
38	DURHAM	40	1060	15	746	459	287	24	191	132	59	1	123	75	48
39	NORTHUMBERLAND	31	654	12	381	236	145	17	203	153	50	2	70	38	32
40	CUMBERLAND	20	291	11	182	114	68	8	58	34	24	1	51	22	29
41	WESTMORLAND	6	40	4	40	31	9	2	9	5	4	—	—	—	—
	XI.—WELSH.														
42	MONMOUTHSHIRE	13	336	6	226	150	76	6	30	18	12	1	80	33	47
43	SOUTH WALES	50	898	30	602	388	214	18	160	123	37	2	136	79	57
44	NORTH WALES	38	356	19	239	142	97	18	61	36	23	1	56	25	31

Deaths in Workhouses, Hospitals, and Public Lunatic Asylums, 1885—*continued.*

District and Sub-district.	Name of Institution.	Deaths. Persons.	Males.	Females.
I.—LONDON.				
Middlesex (*part of*).				
1a.—Paddington.				
1. St. Mary Paddington -	Workhouse - - -	156	75	81
	Children's Hospital -	48	26	22
	Lock Hospital - - -	4	-	4
2. St. John Paddington -	St. Mary's Hospital -	263	163	99
1b.—Kensington.				
1. Kensington Town * -	Workh. and Infirmary -	372	179	193
	Workhouse (Marylebone Infirmary) - -	450	261	189
2. Brompton - - -	Consumption Hospital -	140	87	53
2.—Fulham.				
2. St. Paul Hammersmith †	West London Hospital -	100	57	43
3. Fulham ‡ - - -	Workhouse - - -	196	93	103
	Workh. (Metrop. Asy. Western Dist. Hosp.) -	90	47	43
3.—Chelsea.				
1. Chelsea South - -	Victoria Hosp. (Children)	49	26	23
	Consumption Hospital (Chelsea Home) - -	-	-	-
	Cheyne Hospital for Children - - -	7	4	3
2. Chelsea North-west -	Workh. and Infirmary -	255	125	130
	Cancer Hospital - -	102	31	71
	Hospital for Women (178, King's Road) - -	8	-	8
	Consumption Hospital (Branch of Brompton Hospital) - - -	105	71	34
	St. Raphael's Hospital -	11	11	-
	Lying in Hosp. (St. John the Divine) - - -	6	2	4
4.—St. George Hanover Square.				
1. Hanover Square - -	Royal Orthopædic Hosp. -	-	-	-
2. May Fair - - -	Workhouse (Mount St.)	3	2	1
	Workh. (Fulham Road)	357	191	166
3. Belgrave - - -	St. George's Hospital -	386	254	132
	Belgrave Hosp. (Children)	10	6	4
4. St. John Westminster -	St. Gabriel's Hospital -	11	5	6
	Hospital for Women and Children - - -	1	-	1
	Guards' Hospital (Grenadier - Coldstream - Fusilier -)	29	29	-
	Grosvenor Hospital -	3	-	3
5. St. Margaret Westmstr.§	Westminster Hospital -	193	111	82
5.—Westminster.				
1. St. James - - -	Workhouse - - -	99	39	60
	Hospital for Diseases of the Throat - - -	6	4	2
	British Hosp. for Diseases of the Skin - -	-	-	-
2. St. Anne Soho - -	Hospital for Women -	23	-	23
	French Hospital - -	23	16	6
	Male Lock Hospital -	1	1	-
	Hospital for Diseases of the Heart - - -	7	6	1
	St. John's Hospital for Skin Diseases - -	1	1	-
	Home Hospital - -	-	-	-
	Royal Ear Hospital -	-	-	-
6.—Marylebone.				
1. All Souls ‖ - - -	Middlesex Hospital - -	318	174	144
	National Hospital for the Deformed - - -	1	-	1
	St. Agnes Hospital (Consumption) - -	3	-	3
	All Saint's Children's Hosp.	-	-	-
2. Cavendish Square - -	Ladies' Hospital (90, Harley Street) - -	4	-	4
	Surgical & Medical Home	-	-	-
	Hospital for Paralysis -	-	-	-
	West End Hospital -	-	-	-
3. Rectory - - -	Workhouse - - -	70	33	37
	Samaritan Free Hospital	13	1	12
4. St. Mary - - -	Queen Charlotte's Lying-in Hospital - - -	71	38	33
	Consumptive Home -	1	-	1
	Western Ophthalmic Hosp.	2	1	1
5. Christchurch - -	New Hospital for Women	5	-	5
6. St. John - - -	Hospital for Epilepsy and Paralysis - - -	1	1	-

District and Sub-district.	Name of Institution.	Deaths. Persons.	Males.	Females.
I.—LONDON—*cont.*				
Middlesex (*part of*) —*cont.*				
7.—Hampstead.				
1. Hampstead - - -	Workhouse - - -	42	19	23
	Workh. (Metrop. Asy. Nth.-W. Dist. Hosp., Sm.-pox.) / Workh. (Metr. Asy. Nth.-W. Dist. Hosp., Fever)	71	37	34
	North London Consumption Hospital -	19	9	10
	St. Peter's Home (Kilburn)	19	1	18
	St. Monica's Home (Kilburn) - - -	-	-	-
	Home Hospital - -	-	-	-
8.—Pancras.				
1. Regent's Park - -	St. Saviour's Cancer Hospital - - - -	8	-	8
2. Tottenham Court - -	Central London Sick Asylum (W.) - -	183	122	66
	University College Hosp.	311	198	113
	All Saints' Institution (Women's Hospital) -	-	-	-
	Home Hospital - -	10	4	6
	Medical & Surgical Home	3	2	1
3. Gray's Inn Lane - -	Royal Free Hospital -	152	83	69
	Central London Ophthalmic Hospital - -	-	-	-
	Central London Throat and Ear Hospital -	3	3	-
4. Somers Town - -	London Temperance Hosp.	42	24	18
5. Camden Town - -	Workhouse and Supplemental ditto - - -	415	196	219
	North-west London Hosp.	55	33	22
6. Kentish Town - -	Workhouse Infirmary (Highgate) - - -	252	131	121
9.—Islington.				
1. Upper Holloway - -	Workh. and Infirmary -	412	204	208
	Workhouse Schools -	1	1	-
	Holborn Union Infirmary	244	153	91
	Small-pox Hospital -	104	62	42
2. Islington South-West -	London Fever Hospital -	18	5	13
	Great Northern Hospital	25	18	7
4. Highbury - - -	Cottage Hospital - -	13	6	7
10.—Hackney.				
1. Stoke Newington ¶ -	Invalid Asylum - -	1	-	1
4. Hackney ** - - -	Workhouse Infirmary -	362	182	180
	Workhouse (City of London) - - -	23	10	13
	Workh. Metrop. Asy. Small-pox Eastern Dist. Hosp.	145	69	76
	Workh. Metrop. Asy. Fev. Eastern Dist. Hosp. -	115	68	47
	German Hospital - -	115	87	28
11.—St. Giles.				
1. St. Geo. Bloomsbury. ††				
2. St. Giles South - -	Workh. and Infirmary -	225	121	104
	British Lying-in Hospital	5	4	1
12.—Strand.				
1. St. Martin-in-the-Fields	Charing Cross Hospital -	178	109	69
	Royal Westr. Ophthalmic Hospital - -	-	-	-
2. St. Mary-le-Strand -	St. Peter's Hosp. (Stone)	8	8	-
3. St. Clement Danes -	King's College Hospital -	173	103	70
13.—Holborn.				
1. St. George the Martyr -	London Homœopathic Hos.	37	20	17
	St. John and St. Elizabeth's Hospital - -	26	-	26
	Hosp. for Sick Children -	120	58	62
	National Hospital for Paralysis - - -	12	10	2
	Alexandra Hospital for Hip Diseases (Children)	1	-	1
	Home for Incurables and Infirm Women - -	2	-	2
	Italian Hospital - -	13	8	5
2. St. Andrew Eastern -	Workhouse - - -	49	30	19
3. Saffron Hill - - -	City Orthopædic Hospital	-	-	-
8. Old Street - - -	St. Mark's Hosp. (Fistula)	2	-	2
9. City Road - - -	City of London Lying-in Hospital - -	18	8	10
	Royal Hospital for Diseases of the Chest -	15	9	6
	St. Luke's Lunatic Hosp. -	7	3	4

* In St. Joseph's House, 36 deaths occurred during the year.
† In Nazareth House, 26 deaths occurred during the year.
‡ In Munster House, and in Sussex and Bradenburg House, two private Lunatic Asylums, 4 deaths occurred during the year.
§ In the Convent, Carlisle Place (Children's Hospital), 7 deaths occurred during the year.
‖ In St. Elizabeth's Home for Incurables, no death occurred during the year.
¶ In Northumberland House, a private Lunatic Asylum, 10 deaths occurred during the year.
** In Brooke House, a private Lunatic Asylum, 2 deaths occurred during the year.
†† In the Infant Home, 35, Great Coram Street, 3 deaths occurred during the year.

Deaths in Workhouses, Hospitals, and Public Lunatic Asylums, 1885—*continued.*

District and Sub-district.	Name of Institution.	Deaths. Persons.	Males.	Females.
I.—LONDON—*cont.*				
Middlesex (*part of*)—*cont.*				
14.—London City.				
1. St. Botolph	City Police Hospital	2	2	-
3. St. Sepulchre	St. Bartholomew's Hosp.	681	425	256
4. St. Bride	Workhouse	5	2	3
6. Broad Street	Royal London Ophthalmic Hospital	2	1	1
15.—Shoreditch.				
2. St. Leonard	Convent Hospital	3	2	1
	Hoxton House Lunatic Asylum	55	30	25
3. Hoxton New Town	Workhouse (Holborn)	277	134	143
5. Haggerston	Work. and Infirmary	310	166	141
	North-eastern Children's Hospital	66	33	33
16.—Bethnal Green.				
1. Hackney Road	Mildmay Mission Hosp.	15	8	7
2. Green	Workhouse	372	217	155
	City of London Hospital for Diseases of the Chest	99	61	38
	Bethnal House Lunatic Asyl.	54	29	25
17.—Whitechapel.				
1. Spitalfields	Metropolitan Free Hosp.	5	4	1
2. Mile End New Town	Workhouse Infirmary	299	176	123
3. Whitechapel Church	London Hospital	793	509	284
18.—St. George in the East.				
2. St. John	Work. and Infirmary	322	175	147
19.—Stepney.				
1. Shadwell	East London Children's Hospital	220	109	111
20.—Mile End Old Town.	Lying-in Hospital	2	-	2
2. Mile End Old Town Eastern.	Workhouse	187	95	92
	Workhouse Infirmary (City of London, part of)	61	5	56
	Workh. (Whitechapel) (South Grove)	5	5	-
	Spanish and Portuguese Jews' Hospital	3	2	1
21.—Poplar.				
1. Bow.*				
2. Bromley	Workhouse Infirmary (City of London, part of)	170	118	52
	Workhouse (Stepney)	25	18	7
	Workhouse (Poplar and Stepney Sick Asylum)	507	307	200
	Poplar Hospital	34	31	3
3. Poplar	Workhouse	54	35	19
	Workhouse (Infirmary North St.)	-	-	-
	St. John's Hospital	11	4	7
Surrey (*part of*).				
22.—St. Saviour South-wark.				
1. Christchurch	Workhouse (Christchurch)	94	90	4
	Hospital for Diseases of the Skin	-	-	-
4. Borough Road	Workh. (St. George's)	15	9	6
	Evelina Hosp. (Children)	23	7	16
5. London Road	Royal South London Ophthalmic Hospital	-	-	-
	Bethlehem Lunatic Hospital	29	21	8
7. St. Peter Walworth	Workhouse Infirmary	553	284	269
23.—St. Olave South-wark.				
1. St. Olave	Guy's Hospital	479	296	183
	Workhouse	18	8	10
3. St. Mary Magdalen	Workhouse	161	103	58
5. Rotherhithe	Workh. and Infirmary	179	109	70
	Cottage Hospital	3	3	-
24.—Lambeth.				
1. Waterloo Road First	Royal Infirmary for Women and Children	49	21	28
2. Waterloo Road Second	General Lying-in Hospital	16	4	12
3. Lambeth Church First	St. Thomas's Hospital	505	308	197
4. Lambeth Church Second	Workhouse Infirmary (Brook Street and Renfrew Road)	473	251	222
	Workh. (Prince's Road)	-	-	-
5. Kennington First. †				
7. Brixton	Workh. (Metn. Asylum Small-pox South-Western District Hospital)	67	32	35
	Workh. (Metn. Asylum Fever South-Western District Hospital)	24	12	12
8. Norwood	Workhouse (Children)	7	4	3

District and Sub-district.	Name of Institution.	Deaths. Persons.	Males.	Females.
I.—LONDON—*cont.*				
Surrey (*part of*)—*cont.*				
25.—Wandsworth.				
1. Clapham	British Home for Incurables	6	4	1
3. West Battersea	Workh. and Infirmary	253	139	114
	Workh. (Westminster Industrial School)	1	1	-
	Bolingbrooke House Hosp.	15	8	7
4. Wandsworth	Royal Hospital for Incurables (Melrose Hall)	7	3	4
	Surrey County Lunatic Asyl.	104	49	55
5. Putney. ‡				
26.—Camberwell.				
2. Camberwell	Workh. and Infirmary	288	146	142
	Camberwell House Lunatic Asylum	37	16	21
	Peckham House Lunatic Asylum	38	21	17
3. Peckham	Workhouse (Nazareth House, Gordon Road)	31	13	18
Kent (*part of*).				
27.—Greenwich.				
1. St. Paul Deptford	Workh. (Metrop. Asyl. Small-pox Hospital, South-Eastern Dist.) Workh. (Metrop. Asyl. Fever Hospital, South Eastern District)	220	120	100
2. Greenwich West	Miller Memorial Hosp.	6	2	4
4. Greenwich East	Workh. and Infirmary	321	175	146
	Seamen's Hospital	74	73	1
	Cottage Hospital	5	2	3
28.—Lewisham.				
1. Eltham	Cottage Hospital	2	1	1
3. Lewisham	Workhouse	94	43	51
	Board of Works Hospital	-	-	-
4. Sydenham	Home for Sick Children	5	2	3
29.—Woolwich.				
1. Charlton	Herbert Hosp. (Military)	36	36	-
3. Woolwich Arsenal	Garrison Female Hospital	2	-	2
	Royal Arsenal Infirmary	11	11	-
4. Plumstead West	Convalescent Home	-	-	-
5. Plumstead East	Workh. and Infirmary	156	82	74
II.—STH. EASTERN COUNTIES.				
1.—Surrey (*part of*)				
30.—Epsom.				
1. Carshalton	Workhouse (South Metropltn. District Schools)	11	7	4
	Middlesex County Lunatic Asylum (Banstead)	220	93	136
2. Epsom	Workhouse	57	40	17
	Workh. (Kensington and Chelsea Dist. Schools)	1	1	-
	Epsom and Ewell Cottage Hospital	3	2	1
31.—Chertsey.				
1. Walton	Metropolitan Convalescent Asylum	-	-	-
2. Chertsey	Workhouse	36	19	17
	Rural Sanitary Authority's Hospital	-	-	-
32.—Guildford.				
1. Woking	Male and Female Invalid Convict Prison	29	23	6
	County Lunatic Asylum (Brookwood)	108	45	63
4. Guildford	Workhouse	33	25	8
	Royal Surrey County Hosp.	47	34	13
33.—Farnham.				
1. Frimley	Cambridge and Station Hospitals	45	37	8
	Female Hospital	13	4	9
	Lock Hospital	3	-	3
2. Farnham	Workhouse	56	39	17
34.—Hambledon.				
1. Witley	Workhouse	12	6	6
2. Cranleigh	Village Hospital	-	-	-
35.—Dorking.				
1. Capel	Village Hospital	2	2	-
2. Dorking	Workhouse	22	16	6
	Cottage Hospital	5	4	1

* In Grove Hall, a private Lunatic Asylum, 14 deaths occurred during the year.
† In St. Peter's House (Home for Aged Poor), 27 deaths occurred during the year.
‡ In the Priory, a private Lunatic Asylum, 1 death occurred during the year.

Deaths in Workhouses, Hospitals, and Public Lunatic Asylums, 1885—*continued.*

District and Sub-district.	Name of Institution.	Deaths. Persons.	Males.	Females.
I.—STH. EASTERN COUNTIES—*cont.*				
1.—Surrey (*part of*)—*cont.*				
36.—REIGATE.				
Reigate *	WORKHOUSE	24	14	10
	Reigate and Redhill Cottage Hospital	9	3	6
Horley	Charlwood Cottage Hosp.	1	-	1
37.—GODSTONE.				
Godstone	WORKHOUSE	19	14	5
	WORKHOUSE (Met. Dist. Asylum for Imbeciles)	141	76	65
	Caterham Cottage Hosp.	6	5	1
38.—CROYDON.				
Croydon	WORKH. and Infirmary	196	122	74
	WORKHOUSE (North Surrey District Schools)	3	2	1
	General Hospital	25	17	8
	Cottage Hospital Upper Norwood	6	1	5
	County Lunatic Asylum (Cane Hill)	184	70	64
Mitcham	WORKHOUSE (Holborn Industrial Schools)	4	4	-
39.—KINGSTON.				
Wimbledon	Atkinson-Morley Convalescent Hospital	-	-	-
	Cottage Hospital	7	3	4
	Local Board Fever Hosp.	1	1	-
Kingston	WORKHOUSE	89	52	37
	Cottage Hospital	2	1	1
	Convalescent Institution	1	-	1
Esher	Cottage Hospital	1	-	1
Hampton †	Teddington and Hampton Wick Cottage Hospital	3	1	2
40.—RICHMOND.				
Richmond	WORKHOUSE	42	20	22
	Hospital	33	18	15
2.—Kent (*part of*).				
41.—BROMLEY.				
Bromley	Cottage Hospital	6	5	1
	Beckenham Cottage Hos.	2	1	1
Chislehurst	WORKHOUSE	53	38	15
	Sidcup Cottage Hospital	1	-	1
	St. Paul's Cray Cottage Hospital	3	1	2
42.—DARTFORD.				
Bexley ‡	Cottage Hospital, Erith	5	2	3
Dartford	WORKHOUSE	88	37	51
	WORKH. (Metrop. Dist. Asyl. Small-pox Hosp. Ship "Castalia")	177	177	-
	WORKH. (Metrop. Dist. Asyl. Small-pox Hosp. Ship "Atlas")	265	93	172
	WORKH. (Metrop. Dist. Asyl. Small-pox Camp, Darenth)	37	20	17
	WORKHOUSE (Metropol. Asylum for Imbeciles)	116	70	46
	City of London Lunatic Asylum	15	6	9
43.—GRAVESEND.				
Gravesend	WORKHOUSE	46	26	20
	Milton and Gravesend Infirmary	30	24	6
	Station Hospital	3	3	-
44.—STROOD.				
Northfleet	Gravesend Borough Sanatorium	6	3	3
Strood	WORKHOUSE	39	21	18
45.—HOO.				
Hoo	WORKHOUSE	6	5	1
46.—MEDWAY.				
Rochester	St. Bartholomew's Hosp.	26	17	9
	Fort Pitt Hospital	14	14	-
	St. William's Hospital	11	7	4
Gillingham	WORKHOUSE	102	53	49
	Melville Hospital (Royal Marine Infirmary)	27	27	-
	Female Hospital	4	1	3
	Lock Hospital	1	1	-
47.—MALLING.				
East Peckham	WORKHOUSE	47	30	17
48.—SEVENOAKS.				
Sevenoaks	WORKHOUSE	31	18	13
	Holmesdale Cottage Hosp.	3	2	1
	Hospital for Hip Disease	3	2	1
	Local Board Fever Hosp.	-	-	-

District and Sub-district.	Name of Institution.	Deaths. Persons.	Males.	Females.
II.—STH. EASTERN COUNTIES—*cont.*				
2.—Kent (*part of*)—*cont.*				
49.—TUNBRIDGE.				
Tunbridge Wells	General Hospital	18	11	7
Tunbridge	WORKHOUSE	53	37	16
50.—MAIDSTONE.				
Marden	WORKHOUSE	69	42	27
Loose	WORKHOUSE (Schools)	1	1	-
West Maidstone	*County Lunatic Asylum (Barming Heath)*	137	58	79
	Fever Hospital	3	3	-
East Maidstone	West Kent General Hosp.	31	22	9
	Kent Ophthalmic Hosp.	1	1	-
51.—HOLLINGBOURN.				
Hollingbourn	WORKHOUSE	24	16	8
52.—CRANBROOK.				
Cranbrook	WORKHOUSE	24	16	8
Hawkhurst§	Village Hospital	-	-	-
53.—TENTERDEN.				
Tenterden	WORKHOUSE	22	15	7
54.—WEST ASHFORD.				
Calehill	WORKHOUSE	24	17	7
Ashford	WORKH. (Vagrant Ward)	-	-	-
	Cottage Hosp. (St. John's House)	7	5	2
	Sanatorium (Infect. Dis.)	-	-	-
55.—EAST ASHFORD.				
Brabourne	WORKHOUSE	16	10	6
56.—BRIDGE.				
Chartham	*East Kent County Lunatic Asylum*	54	29	25
Barham	WORKHOUSE	29	12	17
57.—CANTERBURY.				
Canterbury	WORKHOUSE	34	15	19
	Kent and Canterbury Hos.	47	30	17
	Military Hospital	11	9	2
58.—BLEAN.				
Herne	WORKHOUSE	22	15	7
	WORKH. (South Metropolitan District School)	3	2	1
	Convalescent Home	-	-	-
59.—FAVERSHAM.				
Faversham	WORKHOUSE	38	26	12
60.—MILTON.				
Milton	WORKHOUSE	39	25	14
	Infectious Hospital	6	6	-
61.—SHEPPEY.				
Minster	WORKHOUSE	32	19	13
	Military and Garrison Hos. (called also "Old" Hosp.)	1	1	-
62.—THANET.				
Minster	WORKHOUSE	92	61	31
Margate	WORKHOUSE (Metrop. Infirm., Dane Hill)	2	1	1
	WORKHOUSE (Chateau Bellevue Infirmary)	10	8	2
	Royal Sea Bathing Infirm.	11	11	-
	Cottage Hospital	6	3	3
	Convalescent Home (Harold Road)	2	-	2
Ramsgate	Seaman's Infirmary	9	5	4
	Thanet Sanatorium	7	4	3
63.—EASTRY.				
Sandwich	WORKHOUSE	46	29	17
	Cottage Hospital	-	-	-
Deal	Infirmary and Dispensary	-	-	-
	Marine Infirmy. (Military and Naval)	1	1	-
	Port Sanatory Hospital	-	-	-
64.—DOVER.				
St. James	Hospital and Dispensary	6	3	3
	Cottage Hospital	1	1	-
St. Mary	Convalescent Home	1	1	-
Hougham	WORKHOUSE	64	42	22
	Western Heights Hospital (Military)	9	9	-

* In the Earlswood Asylum for Idiots, 25 deaths occurred during the year.
† In Normansfield, a private Idiot Asylum, 2 deaths occurred during the year.
‡ In the Royal Alfred Institution for Aged Seamen, 18 deaths occurred during the year.
§ In Dr. Barnardo's Home, no death occurred during the year. In North Grove House, a Private Lunatic Asylum, 5 deaths occurred during the year.

Deaths in Workhouses, Hospitals, and Public Lunatic Asylums, 1885—*continued.*

District and Sub-district.	Name of Institution.	Deaths. Persons.	Males.	Females.
II.—STH. EASTERN COUNTIES—*cont.*				
2.—Kent (*part of*)—*cont.*				
65.—Elham.				
1. Folkestone	St. Andrew's Convalescent Home	1	-	1
	Hosp., Shorncliffe Camp	8	7	1
	Sanatorium	3	2	1
	Folkestone Hospital	10	8	2
2. Elham	Workhouse	22	12	10
66.—Romney Marsh.				
1. New Romney	Workhouse	10	7	3
3.—Sussex.				
67.—Rye.				
1. Rye	Workhouse	17	11	6
68.—Hastings.				
1. Ore	Workhouse	51	34	17
	Sanatorium	12	8	4
3. St. Mary-in-the-Castle	East Sussex Infirmary	18	10	8
	Convalescent Home	3	3	-
	Cottage Hospital	2	-	2
69.—Battle.				
3. Battle	Workhouse	26	21	5
70.—Eastbourne.				
2. Eastbourne	Workhouse	22	12	10
	Seaside Convalescent Hospital (Seaford)	4	3	1
	All Saints' Convalescent Hospital (Eastbourne)	1	1	-
	Sanitary Hospital	*	-	-
	Military Hosp. (Detacht.)	*	-	-
	Princess Alice Hospital	5	2	3
71.—Hailsham.				
2. Hellingly	Workhouse	13	9	4
72.—Ticehurst.				
1. Ticehurst *	Workhouse	17	10	7
4. Frant	Tunbridge Wells Local Board Hospital	2	1	1
73.—Uckfield.				
3. Isfield	Workhouse	21	15	6
	Cottage Hospital	1	-	1
74.—East Grinstead.				
2. East Grinstead	Workhouse	14	8	6
75.—Cuckfield.				
2. Cuckfield	Workhouse	18	12	6
76.—Lewes.				
1. Ditchling †	Workhouse	11	6	5
	Convalescent Home	-	-	-
	County Lunatic Asylum	76	35	41
2. Chailey	Newick Cottage Hospital	1	-	1
3. Lewes	Workhouse (and School)	17	14	3
	Lewes Infirmary	2	1	1
	District Hospital for Infectious Diseases	-	-	-
	Dispensary	-	-	-
4. Westfirle	Workhouse	1	1	-
5. Newhaven	Workhouse	4	3	1
6. Rottingdean	Workhouse (Brighton Industrial School)	-	-	-
	Blackrock Convalescent Hospital	-	-	-
77.—Brighton.				
2. St. Peter	Workhouse	159	90	69
	County Hospital	106	62	44
	Sussex and Brighton Eye Infirmary	-	-	-
3. The Palace	St. Mary's Hospital	2	-	2
	Royal Alexandra Hospital	17	11	6
	Brighton and Hove Lying-in and Women's Hosp.	1	-	1
	Homœopathic Hospital	-	-	-
78.—Steyning.				
1. Shoreham	Workhouse	51	31	20
	Borough Sanatorium	4	2	2
79.—Horsham.				
2. North Horsham	Workhouse	20	12	8

District and Sub-district.	Name of Institution.	Deaths. Persons.	Males.	Females.
II.—STH. EASTERN COUNTIES—*cont.*				
3.—Sussex—*cont.*				
80.—Petworth.				
1. Petworth Northern	Workhouse (Kirdford)	7	5	2
	Workhouse (Children; Wisborough Green)	-	-	-
2. Petworth Southern	Workhouse	7	4	3
	Cottage Hospital	2	2	-
81.—Thakeham.				
2. Washington	Workhouse	8	3	5
82.—East Preston.				
1. Worthing	Infirmary	5	4	1
2. Littlehampton	Workhouse	19	13	6
83.—Westhampnett.				
3. South Bersted	Merchant Taylors' Convalescent Home	-	-	-
4. Yapton.‡				
5. Boxgrove	Workhouse	30	27	3
84.—Chichester.				
1. Chichester	Workhouse	11	7	4
	General Infirm. and Disp.	16	8	8
85.—Midhurst.				
1. Midhurst	Workhouse	10	8	2
86.—Westbourne.				
1. Westbourne	Workhouse	18	13	5
4.—Hampshire.				
87.—Havant.				
1. Havant	Workhouse	16	10	6
88.—Portsea Island.				
1. Kingston	Workhouse	201	101	100
	Corporation Hospital (Langston Lodge)	1	1	-
	Royal Portsmouth, Portsea, and Gosport Hosp.	38	24	14
	Borough Lunatic Asylum	64	32	32
2. Portsea Town	Female Hosp. (Mill-Dam)	3	-	3
	Garrison Station Hospital	28	28	-
4. Landport§	R. M. A. Infirmary	2	2	-
	Women and Children's Hospital (R. M. A.)	-	-	-
	Home for Sick Children	2	2	-
	Medical and Surgical Home	4	-	4
	Infant Nursery, Paine's Road	-	-	-
89.—Alverstoke.				
1. Alverstoke	Workhouse (House of Industry)	34	20	14
	Naval Hospital (Haslar)	78	77	1
	Military Hospital (Gosport Station)	4	4	-
90.—Fareham.				
1. Fareham	Workhouse	13	11	2
	Military Hospital (Hilsea)	5	5	-
	County Lunatic Asylum	88	45	43
91.—Isle of Wight.				
2. Newport	Workhouse	59	33	26
	Military Hosp. (Parkhurst)	2	2	-
3. Ryde	Royal Infirmary	27	15	12
	Military Hosp. (Sandown)	-	-	-
	Convalescent Home	-	-	-
4. Godshill	National Consumption Hospital	20	12	8
	St. Catherine's Home (Consumption)	9	7	2
92.—Lymington.				
1. Lymington	Workhouse and Fever Ward	11	8	3
93.—Christchurch.				
1. Christchurch	Workhouse	17	14	3
	National Sanatorium (Bournemouth)	4	4	-
	The Herbert Convalescent Home	1	-	1
	Firs Bank Home Consumption Hospital	19	10	9
	Bournemouth Dispensary and Cottage Hospital	4	2	2
	St. Mary's Home	-	-	-
	St. Joseph's Home	-	-	-
	Hospital for Hip Disease in Childhood	2	1	1
	Provident Infirmary (Boscombe)	3	1	2
	Cottage Home	-	-	-
	Hahnemann Home	-	-	-

* In the Ticehurst private Lunatic Asylum, 2 deaths occurred during the year.
† In the St. George's Retreat, a private Lunatic Asylum, 3 deaths occurred during the year.
‡ In the Home for Destitute Children, no death occurred during the year.
§ In the Infant Nursery Prince's Road, 1 death occurred during the year.

Deaths in Workhouses, Hospitals, and Public Lunatic Asylums, 1885—*continued.*

District and Sub-District.	Name of Institution.	Deaths. Persons.	Males.	Females.
II.—STH. EASTERN COUNTIES—*cont.*				
4.—Hampsh.—*cont.*				
94.—Ringwood.				
1. Ringwood	Workhouse	6	5	1
95.—Fordingbridge.				
1. Fordingbridge	Workhouse	7	2	5
96.—New Forest.				
3. Eling	Workhouse	7	6	1
97.—Southampton.				
1. Southampton	Workhouse	85	53	32
	Royal South Hants Infirmary	49	37	12
	West Quay Hospital (Urban Sanitary)	2	1	1
98.—South Stoneham.				
1. St. Mary Extra	Royal Victoria Hospital (Netley)	43	43	-
	Female Hospital	-	-	-
	Military Lunatic Hospital (Netley)	2	2	-
2. South Stoneham	Workhouse	27	15	12
3. Millbrook	Children's Hospital	1	-	1
99.—Romsey.				
1. Romsey	Workhouse	16	10	6
100.—Stockbridge.				
2. Stockbridge	Workhouse	8	5	3
101.—Winchester.				
3. Winchester	Workhouse	33	25	8
	Royal County Hospital	30	16	14
5. Hursley	Workhouse	2	1	1
	St. John's Convalescent Home	-	-	-
102.—Droxford.				
3. Hambledon	Workhouse	14	11	3
	Shedfield Cottage Hospital	-	-	-
103.—Catherington.				
1. Horndean	Workhouse	2	2	-
104.—Petersfield.				
1. Petersfield	Workhouse	13	12	1
	Cottage Hospital	3	3	-
105.—Alresford.				
2. Alresford	Workhouse	10	6	4
106.—Alton.				
1. Alton*	Workhouse	15	10	5
	Cottage Hospital	4	4	-
107.—Hartley Wintney.				
1. Odiham	Workh. (District School)	1	1	-
3 Hartley Wintney	Workhouse	18	11	7
108.—Basingstoke.				
1. Basingstoke	Workhouse	25	16	9
	Pest House	2	1	1
	Cottage Hospital	2	2	-
109.—Whitchurch.				
1. Whitchurch	Workhouse	4	3	1
110.—Andover.				
3. Andover	Workhouse	19	11	8
	Cottage Hospital	-	-	-
	Pest House	-	-	-
111.—Kingsclere.				
2. Kingsclere	Workhouse	12	7	5
5.—Berkshire.				
112.—Newbury.				
2. Newbury	Workhouse	23	15	8
3. Speen	Cottage Hospital	-	-	-
113.—Hungerford.				
2. Hungerford	Workhouse	20	13	7
114.—Faringdon.				
2. Faringdon	Workhouse	17	15	2
II.—STH. EASTERN COUNTIES—*cont.*				
5.—Berkshire—*cont.*				
115.—Abingdon.				
2. Abingdon	Workhouse	20	14	6
116.—Wantage.				
1. Wantage	Workhouse	14	12	2
117.—Wallingford.				
1. Cholsey	*County Lunatic Asylum*	35	15	20
2. Wallingford	Workhouse	19	11	8
	Cottage Hospital	1	1	-
118.—Bradfield.				
1. Bucklebury	Workhouse	21	17	4
119.—Reading.				
1. St. Mary	Workhouse	54	29	25
2. St. Giles	Royal Berks Hospital	72	40	32
	Sanatorium	-	-	-
120.—Wokingham.				
1. Wokingham	Workhouse	25	16	9
2. Wargrave	Workhouse (Reading & Wokingham Dis. Schools)	2	-	2
121.—Cookham.				
2. Cookham	Workhouse	32	24	8
	Cottage Hospital	7	4	3
122.—Easthampstead.				
1. Bracknell	Workhouse	10	8	2
	Ascot Priory Convalescent Hospital	1	-	1
2. Sandhurst	*Criminal Lunatic Asylum (Broadmoor)*	14	10	4
123.—Windsor.				
1. Egham	Cottage Convalescent Hospital	6	4	2
2. Windsor	Workhouse	27	16	11
	St. Andrew's Convalescent Hospital	20	12	8
	Royal Infirmary and Dispensary	13	9	4
III.—STH. MIDLAND COUNTIES.				
6.—Middlsx. (*ex.-met.*)				
124.—Staines.				
1. Sunbury†	Workhouse (West London School)	29	9	20
2. Staines	Workhouse	30	19	11
125.—Uxbridge.				
1. Hillingdon‡	Workhouse	54	44	10
	Cottage Hospital	1	1	-
	Hospital for Inf. Diseases	1	1	-
3. Hayes§	Workhouse (Marylebone School)	3	2	1
	Cottage Hospital	2	2	-
	County Lunatic Asylum (Hanwell)	114	59	55
126.—Brentford.				
1. Isleworth	Workhouse	94	52	42
	Cottage Hospital	3	2	1
	Hospital for Inf. Diseases	2	2	-
2. Twickenham	St. John's Hospital	6	3	3
3. Brentford	Cottage Hospital	4	3	1
	Royal India Lunatic Asyl.	2	2	-
4. Chiswick.‖				
5. Acton	Workhouse (Central London District School)	12	3	9
	Convalescent Home	-	-	-
127.—Hendon.				
1. Harrow	Cottage Hospital	1	-	1
2. Edgware	Home for Incurables (The Priory)	-	-	-
4. Hendon	Workhouse and Union Schools	73	41	32
128.—Barnet.				
1. South Mimms	Cottage Hospital	-	-	-
2. Barnet	Workhouse	36	26	10
	Convalescent Home	-	-	-
3. Finchley	Workhouse (St. Pancras Tent)	-	-	-
	National Hospital for Paralysis and Epilepsy (Female Branch)	-	-	-
	County Lunatic Asylum (Colney Hatch)	187	111	76

* In Westbrook House, a private Lunatic Asylum, one death occurred during the year.
† In Halliford House, a private Lunatic Asylum, 3 deaths occurred during the year.
‡ In Moorcroft House, a private Lunatic Asylum, 3 deaths occurred during the year.
§ In 2 private Lunatic Asylums 2 deaths occurred during the year.
‖ In Manor House, a private Lunatic Asylum, one death occurred during the year.

Deaths in Workhouses, Hospitals, and Public Lunatic Asylums, 1885—*continued.*

District and Sub-district.	Name of Institution.	Deaths. Persons.	Males.	Females.
III.—STH. MIDLAND COUNTIES—*cont.*				
6.—Middlsx. (*ex.-met.*) —*cont.*				
123.—Edmonton.				
1. Hornsey	Convalescent Hospital (Children)	4	2	2
2. Tottenham	Training Hospital	41	30	11
3. Edmonton	Workhouse	150	88	62
	Workhouse (Strand)	126	80	46
	Workh. (Strand Infant Establishment)	-	-	-
4. Enfield	Workhouse (Children's Establishment)	2	1	1
	Cottage Hospital	3	2	1
7.—Hertfordshire.				
130.—Ware.				
3. Ware	Workhouse	30	23	7
131.—Bishop Stortford.				
3. Bishop Stortford	Workhouse	30	22	8
132.—Royston.				
1. Buntingford	Workhouse	19	15	4
2. Royston	Cottage Hospital	4	3	1
3. Melbourne	Workhouse	17	12	5
133.—Hitchin.				
2. Hitchin	Workhouse	28	21	6
	North Herts and South Beds Infirmary	4	1	3
134.—Hertford.				
2. Hertford	Workhouse	20	11	9
	Herts General Infirmary	15	10	5
135.—Hatfield.				
1. Hatfield	Workhouse	6	5	1
2. Welwyn	Workhouse	2	1	1
136.—St. Albans.				
2. St. Albans	Workh. and Infirmary	24	17	9
	Hospital and Dispensary	-	-	-
137.—Watford.				
2. Watford	Workhouse	40	29	11
	Workhouse (St. Pancras School)	2	1	1
	Workhouse (Metropol. Asylum for Imbeciles)	153	60	93
138.—Hemel Hempstead.				
2. Hemel Hempstead	Workhouse	26	17	9
	West Herts Infirmary	12	5	7
	King's College Hospital, Convalescent Home	2	2	-
139.—Berkhampstead.				
1. Berkhampstead	Workhouse	18	13	5
8.—Buckinghamsh.				
140.—Amersham.				
2. Chesham	Cottage Hospital	1	1	-
3. Amersham	Workhouse	15	8	7
4. Chalfont	Cottage Hospital	-	-	-
141.—Eton.				
1. Iver	Cottage Hospital	-	-	-
2. Eton	Workhouse	28	19	9
142.—Wycombe.				
1. High Wycombe	Cottage Hospital	6	3	3
5. Princes Risborough	Workhouse (and School)	37	27	10
143.—Aylesbury.				
1. Haddenham*	*County Lunatic Asylum*	57	26	31
2. Aylesbury	Workhouse	13	8	5
	Bucks and General County Infirmary	15	9	6
144.—Winslow.				
1. Winslow	Workhouse	2	1	1
145.—Newport Pagnell.				
2. Newport Pagnell	Workhouse	16	8	8
146.—Buckingham.				
2. Buckingham	Workhouse	12	9	3
III.—STH. MIDLAND COUNTIES—*cont.*				
9.—Oxfordshire.				
147.—Henley.				
1. Henley	Workhouse	24	17	7
2. Watlington	Cottage Hospital	1	1	-
148.—Thame.				
2. Thame	Workhouse	9	6	3
149.—Headington.				
2. St. Clement †	Workhouse	14	11	3
	Workh. (Indust. School)	1	-	1
	Workhouse (Oxford)	34	22	12
	Radcliffe Infirmary	76	53	23
	Oxford Local Board Hospl.	-	-	-
	National Hospital for Incurables	4	-	4
	Oxford and Berks Counties Lunatic Asylum	51	28	23
151.—Bicester.				
2. Bicester	Workhouse	10	6	4
152.—Woodstock.				
2. Woodstock	Workhouse	14	7	7
153.—Witney.				
3. Witney	Workhouse	23	15	8
4. Burford	Cottage Hospital	2	1	1
154.—Chipping Norton.				
2. Chipping Norton	Workhouse	17	11	6
155.—Banbury.				
4. Banbury	Workhouse	30	24	6
	Horton Infirmary	7	5	2
10.—Northmptnsh.				
156.—Brackley.				
1. Brackley	Workhouse	9	7	2
	Cottage Hospital	1	-	1
157.—Towcester.				
2. Towcester	Workhouse	12	9	3
158.—Pottersfury.				
1. Pottespury	Workhouse	5	4	1
	Stony Stratford Cottage Hospital	-	-	-
159.—Hardingstone.				
3. Milton	Workhouse	6	5	1
160.—Northampton.				
1. St. Giles ‡	Workhouse	61	41	20
	General Infirmary	82	56	26
	St. Andrew's Lunatic Hospital	14	9	5
2. All Saints	Borough Hospital (Small-pox)	-	-	-
3. Brighrooke	*County Lunatic Asylum*	66	39	27
161.—Daventry.				
1. Weedon	Military Hospital	-	-	-
2. Daventry	Workhouse	22	14	8
162.—Brixworth.				
1. Brixworth	Workhouse	9	7	2
163.—Wellingborough.				
3. Wellingborough	Workhouse	24	12	12
	Epidemic Hospital	-	-	-
164.—Kettering.				
1. Kettering	Workhouse	20	14	6
	Local Board Hospital	-	-	-
165.—Thrapston.				
1. Thrapston	Workhouse	12	8	4
166.—Oundle.				
1. Oundle	Workhouse	11	6	5
167.—Peterborough.				
2. Peterborough	Workhouse	24	16	8
	Infirmary and Fever Hospital	19	13	6

* The parish of Stone, in which the County Lunatic Asylum is situated, was transferred on 1st October 1885 from Aylesbury sub-district to Haddenham sub-district.

† In the Warneford Asylum, a Lunatic Asylum, 3 deaths occurred during the year.

‡ In the Abington Abbey Retreat, a private Lunatic Asylum, no death occurred during the year.

Deaths in Workhouses, Hospitals, and Public Lunatic Asylums, 1885—*continued.*

District and Sub-district.	Name of Institution.	Deaths. Persons.	Males.	Females.
III.—STH. MIDLAND COUNTIES—*cont.*				
11.—Huntingdonsh.				
168.—HUNTINGDON.				
4. Huntingdon	Workhouse	23	12	11
	County Hospital	13	11	2
169.—ST. IVES.				
4. St. Ives	Workhouse	21	14	7
170.—ST. NEOTS.				
2. Kimbolton	Workhouse	27	16	11
12.—Bedfordshire.				
171.—BEDFORD.				
5. Bedford and Kempston*	Workhouse	38	15	23
6. Bedford and Cardington	General Infirmary and Fever Hospital	24	18	6
	Fever Hospital	-	-	-
172.—BIGGLESWADE.				
2. Biggleswade	Workhouse	16	12	4
	Hospital (Contag. Dis.)	-	-	-
	Beds, Herts, and Hunts Counties Lunatic Asylum	110	59	51
173.—AMPTHILL.				
2. Ampthill	Workhouse	5	4	1
174.—WOBURN.				
1. Woburn	Workhouse	10	6	4
175.—LEIGHTON BUZZARD.				
1. Leighton Buzzard	Workhouse	16	11	5
176.—LUTON.				
2. Luton	Workhouse	22	10	12
	Bute Hospital	6	3	3
13.—Cambridgesh.				
177.—CAXTON.				
1. Caxton	Workhouse	11	8	3
178.—CHESTERTON.				
2. Fulbourn	Workhouse	17	11	6
	County Lunatic Asylum	35	21	14
179.—CAMBRIDGE.				
1. St. Andrew the Less	Workhouse	36	19	17
2. St. Mary the Great	Addenbrooke's Hospital	76	42	34
180.—LINTON.				
2. Linton	Workhouse	12	8	4
181.—NEWMARKET.				
1. Cheveley	Rous Memorial Hospital	1	1	-
2. Newmarket	Workhouse	35	28	7
182.—ELY.				
3. Ely	Workhouse	22	17	5
183.—NORTH WITCHFORD.				
1. Chatteris	Workhouse	23	19	4
184.—WHITTLESEY.				
1. Whittlesey	Workhouse	12	10	2
185.—WISBECH.				
2. Wisbech	Workhouse	35	25	10
	North Cambridgeshire Cottage Hospital	4	2	2
	Hospital for Infectious Diseases	1	-	1
IV.—EASTERN COUNTIES.				
14.—Essex.				
186.—WEST HAM.				
2. West Ham	Workhouse (Whitechapel Industrial School)	2	2	-
	Workh. (St. George-in-the-East Indust. School)	2	1	1
	Workh. (St. Nicholas' Industrial School)	-	-	-
	Metrop. Asylum Small-pox Hospital (Poplar)	57	32	25
	West Ham Small-pox Hosp. and Cottage Small-pox Hosp.	186	111	75
3. Leyton†	Workhouse	276	151	125
	Workhouse (Bethnal Green School)	10	6	4
	County Lunatic Asylum (Lea Hall Branch)	2	2	-
4. Walthamstow	Convalescent Home	1	-	1
	Children's Hospital	-	-	-
187.—EPPING.				
1. Chigwell	Buckhurst Hill Village Hospital	3	-	3
2. Epping	Workhouse	22	14	8
188.—ONGAR.				
2. Chipping Ongar	Workhouse	16	14	2
189.—ROMFORD.				
1. Romford	Workhouse	47	36	11
190.—ORSETT.				
2. Orsett	Workhouse	22	15	7
191.—BILLERICAY.				
1. Brentwood	Workhouse (District School)	2	1	1
	County Lunatic Asylum	97	59	38
2. Wickford	Workhouse	40	27	13
192.—CHELMSFORD.				
2. Chelmsford	Workhouse	40	30	10
	Infirmary	3	2	1
193.—ROCHFORD.				
2. Prittlewell‡				
3. Rochford	Workhouse	33	25	8
	Hosp. for Infectious Dis.	2	2	-
4. Great Wakering	Garrison Hospital	-	-	-
194.—MALDON.				
4. St. Peter	Workhouse	35	27	8
195.—TENDRING.				
1. Thorpe	Workhouse	28	16	12
2. Harwich	Hospital for Infectious Diseases	-	-	-
3. Manningtree	*County Lunatic Asylum (Brunswick House Branch)*	2	-	2
196.—COLCHESTER.				
1. Colchester First Ward	Workhouse	55	33	22
	Essex & Colchester Hosp.	18	15	3
	Camp and Lock Hospital	16	14	2
2. Colchester Second Ward§				
197.—LEXDEN.				
3. Stanway	Workhouse	21	18	3
198.—HALSTEAD.				
1. Halstead	Workhouse	20	16	4
	Fever Hospital	-	-	-
	Cottage Hospital	2	1	1
199.—BRAINTREE.				
2. Bocking	Workhouse	60	36	24
	Cottage Hospital	1	-	1
5. Witham‖				
200.—DUNMOW.				
2. Dunmow	Workhouse	45	31	14
3. Hatfield	Cottage Hospital	-	-	-
201.—SAFFRON WALDEN.				
2. Saffron Walden	Workhouse	28	21	7
	Hospital	6	3	3

* In Springfield House, a private Lunatic Asylum, 5 deaths occurred during the year.
† In the Wanstead Orphan Asylum, 3 deaths occurred during the year.
‡ In Nazareth House, 10 deaths occurred during the year.
§ In Essex Hall, a private Idiot Asylum, 12 deaths occurred during the year.
‖ At Witham private Lunatic Asylum, 4 deaths occurred during the year.

Deaths in Workhouses, Hospitals, and Public Lunatic Asylums, 1885—*continued.*

District and Sub-district.	Name of Institution.	Deaths. Persons.	Males.	Females.
IV.—EASTERN COUNTIES—*cont.*				
15.—Suffolk.				
202.—Risbridge.				
1. Haverhill	Workhouse	16	10	6
203.—Sudbury.				
3. Sudbury	Workhouse	44	30	14
	St. Leonard's Hospital	2	1	1
204.—Cosford.				
2. Hadleigh	Workhouse	28	13	15
206.—Bury St. Edmunds.				
1. Bury St. Edmunds	Workhouse (Thingoe)	32	18	14
	Suffolk General Hospital	17	13	4
	Sanitary Hospital	-	-	-
207.—Mildenhall.				
2. Lakenheath	Workhouse	12	8	4
	Cottage Hospital	1	1	-
208.—Stow.				
2. Rattlesden	Workhouse	23	16	7
209.—Hartismere.				
1. Mendlesham	Workhouse	36	20	16
2. Botesdale	Workhouse (School)	-	-	-
	Memorial Hospital	-	-	-
211.—Bosmere.				
1. Coddenham	Workhouse	21	17	4
212.—Samford.				
2. Holbrook	Workhouse	10	7	3
213.—Ipswich.				
1. St. Matthew	Workhouse	63	38	25
2. St. Clement	*Borough Lunatic Asylum*	19	9	10
3. St. Margaret	East Suffolk and Ipswich Hospital	42	26	16
	Borough Fever Hospital	2	1	1
214.—Woodbridge.				
1. Carlford	*County Lunatic Asylum (Melton)*	30	16	14
2. Colneis	Workhouse	20	11	9
	Convalescent Home (Walton)	1	-	1
215.—Plomesgate.				
2. Orford	Workhouse	20	13	7
216.—Blything.				
1. Westleton	Workhouse	41	23	18
2. Halesworth	Hospital	-	-	-
217.—Wangford.				
2. Beccles	Workhouse	18	11	7
	Hospital	5	2	3
218.—Mutford.				
2. Lowestoft	Workhouse	24	14	10
	Lowestoft Hospital	6	6	-
	Sanatorium	1	-	1
16.—Norfolk.				
219.—Yarmouth.				
1. Yarmouth Southern	Great Yarmouth Hospital	5	-	5
	Royal Naval Lunatic Hosp.	9	9	-
2. Yarmouth Northern	Workhouse	71	42	29
	Infectious Diseases Hosp.	-	-	-
220.—Flegg.				
2. West Flegg	Workhouse	9	2	7
221.—Smallburgh.				
2. Smallburgh	Workhouse	15	10	5
222.—Erpingham.				
2. Cromer	Workhouse	11	6	5
	Cottage Hospital	1	1	-
223.—Aylsham.				
2. Buxton	Workhouse	17	7	10

District and Sub-district.	Name of Institution.	Deaths. Persons.	Males.	Females.
IV.—EASTERN COUNTIES—*cont.*				
16.—Norfolk—*cont.*				
224.—St. Faiths.				
1. St. Faiths	Workhouse	14	10	4
2. Sprowston	*Norwich City Lunatic Asylum*	29	14	15
225.—Norwich.				
2. East Wymer*				
4. Maneroft	Norfolk & Norwich Hosp.	38	42	16
	Bethel Lunatic Hospital	7	3	4
5. West Wymer†	Workhouse (and Girls' Home)	104	50	54
	Jenny Lind Infirmary for Children	10	3	7
	Iron Hospital	-	-	-
	Norfolk and Norwich Eye Infirmary	-	-	-
226.—Forehoe.				
2. Wymondham	Workhouse	14	9	5
227.—Henstead.				
1. Humbleyard	Workhouse	15	6	9
228.—Blofield.				
1. Blofield	Workhouse	12	10	2
	County Lunatic Asylum	62	26	36
229.—Loddon.				
2. Loddon	Workhouse	10	7	3
3. Woodton	All Hallows Hospital	3	-	3
230.—Depwade.				
3. Stratton	Workhouse	38	16	22
231.—Guiltcross.				
2. Kenninghall	Workhouse	10	4	6
232.—Wayland.				
1. Attleborough	Workhouse	8	5	3
233.—Mitford.				
4. East Dereham	Workhouse	19	15	4
234.—Walsingham.				
2. Walsingham	Workhouse	18	12	6
235.—Docking.				
2. Snettisham	Convalescent Home	1	1	-
3. Docking	Workhouse	20	13	7
236.—Freebridge Lynn.				
2. Gayton	Workhouse	7	3	4
237.—King's Lynn.				
1. King's Lynn	Workhouse	22	18	4
	West Norfolk and Lynn Hospital	20	18	2
	Fever Hospital	1	1	-
238.—Downham.				
2. Downham	Workhouse	15	10	5
239.—Swaffham.				
1. Swaffham	Workhouse	8	6	2
240.—Thetford.				
2. Thetford	Workhouse	16	7	9
V.—SOUTH WESTERN COUNTIES.				
17.—Wiltshire.				
241.—Highworth.				
1. Highworth	Workhouse	34	20	14
2. Swindon	Gt. Western Railway Hosp.	1	1	-
242.—Cricklade.				
2. Cricklade	Workhouse	10	6	4
	Cottage Hospital	1	1	-

* In the Great Hospital, an Almshouse, 23 deaths occurred during the year.
† In Heigham Hall, a private Lunatic Asylum, 1 death occurred during the year.

Deaths in Workhouses, Hospitals, and Public Lunatic Asylums, 1885—*continued.*

District and Sub-District.	Name of Institution.	Deaths. Persons.	Males.	Females.
V.—SOUTH WESTERN COUNTIES—*cont.*				
17.—Wiltshire—*cont.*				
243.—Malmesbury.				
1. Malmesbury Eastern	Convalescent Home	–	–	–
2. Malmesbury Western	Workhouse	13	10	3
244.—Chippenham.				
2. Corsham.*				
3. Chippenham	Workhouse	24	19	5
245.—Calne.				
1. Calne	Workhouse	15	10	5
246.—Marlborough.				
1. Marlborough	Workhouse	9	5	4
	Savernake Cottage Hosp.	5	2	3
247.—Devizes.				
1. Devizes	Workhouse	19	16	3
	Cottage Hospital	2	2	–
	Urban Sanitary Hospital	2	2	–
	County Lunatic Asylum	74	32	42
248.—Melksham.				
1. Melksham	Workhouse	27	16	11
	Cottage Hospital	3	2	1
2. Trowbridge	Cottage Hospital	1	–	1
	Fever Hospital	–	–	–
249.—Bradford-on-Avon.				
1. Bradford South-Eastern	Workhouse	14	11	3
250.—Westbury.				
2. Westbury	Workhouse	12	10	2
251.—Warminster.				
1. Warminster	Workhouse	16	8	8
	Cottage Hospital	3	2	1
252.—Pewsey.				
1. Netheravon	Workhouse	11	8	3
253.—Amesbury.				
2. Amesbury	Workhouse	9	6	3
254.—Alderbury.				
3. Britford †	Workhouse	22	13	9
	General Infirmary	33	21	12
	Fisherton House Lun. Asy.	37	18	19
255.—Wilton.				
1. Wilton	Workhouse	4	3	1
256.—Tisbury.				
2. Tisbury	Workhouse	15	10	5
257.—Mere.				
1. Mere	Workhouse	8	5	3
18.—Dorsetshire.				
258.—Shaftesbury.				
1. Shaftesbury	Workhouse	9	4	5
	Cottage Hospital	1	1	–
259.—Sturminster.				
2. Sturminster	Workhouse	12	9	3
260.—Blandford.				
1. Milton Abbas	Cottage Hospital	–	–	–
2. Blandford	Workhouse	11	8	3
261.—Wimborne.				
3. Wimborne	Workhouse	15	8	7
262.—Poole.				
2. Poole	Workhouse	22	11	11
	Fever Hospital	–	–	–
263.—Wareham.				
3. Wareham	Workhouse	9	5	4

District and Sub-District.	Name of Institution.	Deaths. Persons.	Males.	Females.
V.—SOUTH WESTERN COUNTIES—*cont.*				
18.—Dorsetsh.—*cont.*				
264.—Weymouth.				
2. Weymouth	Workhouse	23	14	9
	Royal Hospital	2	–	2
	Sanatorium	4	1	3
	County Eye Infirmary	2	–	2
	Port Sanitary Hospital	2	2	–
3. Portland	Royal Navy Hospital	3	3	–
	Station Hospital (Verne)	–	–	–
265.—Dorchester.				
1. Dorchester	Workhouse	19	15	4
	County Hospital	17	8	9
3. Maiden Newton	*Old County Lunatic Asylum (Forston)*	9	4	5
	New County Lunatic Asylum (Charminster)	27	12	15
4. Cerne	Workhouse	14	8	6
266.—Sherborne.				
2. Sherborne	Workhouse	13	7	6
	Yeatman's Hospital	5	2	
267.—Beaminster.				
2. Netherbury	Workhouse	15	5	10
268.—Bridport.				
2. Bridport	Workhouse	23	14	9
	Thomas Hospital	–	–	–
19.—Devonshire.				
269.—Axminster.				
1. Lyme	Lyme Cottage Hospital	–	–	–
2. Axminster	Workhouse	21	12	9
270.—Honiton.				
1. Honiton	Workhouse	10	6	4
2. Ottery St. Mary	Cottage Hospital (Paxford House)	2	1	1
	Sidmouth Cottage Hospital	1	1	–
271.—St. Thomas.				
6. Heavitree ‡	Exeter Sanatorium	3	1	2
7. St. Thomas	Workhouse	26	16	10
10. Kenton	*County Lunatic Asylum*	39	14	25
	Western Counties Idiot Asylum	6	3	3
272.—Exeter.				
1. Exeter Eastern	Workhouse	56	34	22
	Devon and Exeter Hosp.	58	43	15
	West of England Eye Infirmary	–	–	–
273.—Newton Abbot.				
1. Teignmouth	Teignmouth Infirmary	4	2	2
	Dawlish Cottage Hospital	1	1	–
4. Ashburton	Ashburton and Buckfastleigh Cottage Hospital	1	–	1
5. Newton Abbot	Workhouse	49	28	21
	Cottage Hospital	1	1	–
6. Torquay	Torbay Infirmary and Dispensary	14	12	2
	Western Hospital (Incipient Consumption)	–	–	–
	Erith House (Institution for Invalid Ladies)	–	–	–
274.—Totnes.				
3. Dartmouth	Cottage Hospital	1	1	–
4. Totnes	Workhouse	35	24	11
275.—Kingsbridge.				
3. West Alvington	Workhouse	15	9	6
276.—Plympton St. Mary.				
2. Plympton §	Workhouse	14	6	8
277.—Plymouth.				
1. Charles	Workh. and Infirmary	122	59	63
	South Devon and East Cornwall Hospital	42	35	7
2. St. Andrew	Urban Sanitary Hospital	–	–	–
	Royal Eye Infirmary	–	–	–
	Homœopathic Cottage Hospital	1	–	1
278.—East Stonehouse.				
1. East Stonehouse ‖	Workhouse	12	8	4
	Royal Naval Hospital	56	56	–

* In Kingsdown House, a private Lunatic Asylum, no death occurred during the year.
† In Laverstock House, a private Lunatic Asylum, 2 deaths occurred during the year.
‡ In Wonford House, a private Lunatic Hospital, 8 deaths occurred during the year.
§ In Plympton House, a private Lunatic Asylum, one death occurred during the year.
‖ In the Little Sisters' Almshouse, 14 deaths occurred during the year; of these, 9 were registered in East Stonehouse sub-district, from which this institution was removed in September 1885.

Deaths in Workhouses, Hospitals, and Public Lunatic Asylums, 1885—*continued.*

District and Sub-district.	Name of Institution.	Deaths. Persons.	Males.	Females.
V.-SOUTH WESTERN COUNTIES—*cont.*				
19.—Devonsh.—*cont.*				
279.—Stoke Damerel.				
1. St. Aubyn	Female Garrison Hospital	-	-	-
2. Morice	Royal Albert Hospital and Eye Infirmary	32	19	13
3. Stoke	Workhouse	42	19	23
	Military Hospital	19	19	-
280.—Tavistock.				
2. Tavistock	Workhouse	22	11	11
281.—Okehampton.				
3. Okehampton	Workhouse	6	3	3
282.—Crediton.				
3. Crediton	Workhouse	12	5	7
283.—Tiverton.				
4. Tiverton	Workhouse	24	14	10
	Infirmary and Dispensary	3	3	-
284.—South Molton.				
2. Chumleigh	Cottage Hospital	1	1	-
3. South Molton	Workhouse	17	7	10
285.—Barnstaple.				
1. Barnstaple	Workhouse	21	10	11
	North Devon Infirmary	19	10	9
2. Parracombe	Lynton Cottage Hospital	1	1	-
4. Ilfracombe	Cottage Hospital	1	1	-
286.—Torrington.				
5. Great Torrington	Workhouse	7	6	1
287.—Bideford.				
1. Bideford	Workhouse	12	7	5
	Infirmary	3	1	2
288.—Holsworthy.				
2. Holsworthy	Workhouse	5	3	2
20.—Cornwall.				
289.—Stratton.				
2. Stratton	Workhouse	5	3	2
	Cottage Hospital	1	-	1
290.—Camelford.				
2. Camelford	Workhouse	2	2	-
291.—Launceston.				
4. Launceston	Workhouse	22	16	6
	Launceston Infirmary and Rowe Dispensary	2	2	-
292.—St. Germans.				
1. Antony	Workhouse	5	2	3
293.—Liskeard.				
2. Liskeard	Workhouse	21	11	10
294.—Bodmin.				
3. Bodmin	Workhouse	13	6	7
	East Cornwall Hospital	1	1	-
	County Lunatic Asylum	48	24	24
295.—St. Columb.				
2. St. Columb	Workhouse	11	3	8
296.—St. Austell.				
1. Fowey	Cottage Hospital	1	-	1
2. St. Austell	Workhouse	23	19	4
297.—Truro.				
4. St. Clement	Workhouse	23	13	10
5. Kenwyn	Infectious Diseases Hosp.	1	-	1
	Royal Cornwall Infirmary	5	3	2
298.—Falmouth.				
2. Falmouth	Workhouse	18	9	9
	Sailors' Home & Infirmary	8	8	-
	Swanpool Hospital (Port Sanitary Authority)	1	1	-
299.—Helston.	Cottage Hospital	1	-	1
2. Helston	Workhouse	21	12	9
V.-SOUTH WESTERN COUNTIES—*cont.*				
20.Cornwall.—*cont.*				
300.—Redruth.				
2. Redruth	West Cornwall Miners' Hospital	1	1	-
3. Illogan	Workhouse	23	12	11
301.—Penzance.				
4. Penzance	Workhouse	24	8	16
	West Cornwall Infirmary and Dispensary	1	-	1
	Urban Sanitary Hospital	1	-	1
21.—Somersetsh.				
303.—Williton.				
2. Dunster	Village Hospital	-	-	-
3. Williton	Workhouse	25	14	11
304.—Dulverton.				
1. Dulverton	Workhouse	-	-	-
305.—Wellington.				
3. Wellington	Workhouse	17	10	7
306.—Taunton.				
3. St. Mary Magdalen	Workhouse	35	21	14
	Taunton and Somerset Hosp	43	23	20
	Eye Infirmary	-	-	-
4. St. James	Sanitary Hospital	20	12	8
307.—Bridgwater.				
4. Bridgwater	Workhouse	35	27	8
	Infirmary	9	4	5
	Borough Infectious Hosp.	1	1	-
308.—Langport.				
2. Langport	Workhouse	15	10	5
309.—Chard.				
3. Chard	Workhouse	12	7	5
4. Crewkerne	Hospital	-	-	-
310.—Yeovil.				
4. Yeovil	Workhouse	20	9	11
	District Hospital	2	1	1
311.—Wincanton.				
3. Wincanton	Workhouse	17	9	8
	Infirmary	-	-	-
312.—Frome.				
2. Frome	Workhouse	33	22	11
	Cottage Hospital	2	1	1
313.—Shepton Mallet.				
1. Shepton Mallet	Workhouse	24	15	9
	District Hospital	4	3	1
314.—Wells.				
1. Wells	Workhouse	16	10	6
	Cottage Hospital	-	-	-
	County Lunatic Asylum	61	33	28
315.—Axbridge.				
2. Banwell	West of England Sanatorium	2	1	1
	Weston-super-Mare Hosp.	8	6	2
4. Axbridge	Workhouse	28	19	9
	St. Michael's Home (Consumption)	17	8	9
316.—Clutton.				
3. Clutton	Workhouse	14	10	4
	Cottage Hospital, Pouton	3	3	-
317.—Bath.				
2. Bathwick	Statutory Hospital	3	-	3
5. Lyncombe	Workhouse	109	60	49
4. Walcot	Royal United Hospital	87	52	35
	Mineral Water Hospital	6	2	4
	Homœopathic Hospital	2	2	-
	Eye Infirmary	-	-	-
5. Batheaston.*				
318.—Keynsham.				
4. Keynsham †	Workhouse	13	7	6
319.—Bedminster.				
1. Bedminster	Bristol General Hospital (part of)	48	28	15
	Bedminster Union Hosp.	46	25	21
2. Long Ashton	Workhouse	5	2	3
3. Yatton ‡	Clevedon Cottage Hospital	1	1	-
	Convalescent Home	-	-	-

* In Bailbrook House, a private Lunatic Asylum, no deaths occurred during the year.
† In Brislington House, a private Lunatic Asylum, 7 deaths occurred during the year.
‡ In Somerset Hospital, used temporarily for infectious diseases, 1 death occurred during the year.

Deaths in Workhouses, Hospitals, and Public Lunatic Asylums, 1885—*continued.*

District and Sub-district.	Name of Institution.	Deaths. Persons.	Males.	Females.
VI.—WEST MIDLAND COUNTIES.				
22.—Gloucestersh.				
320.—Bristol.				
1. St. Mary Redcliffe	General Hospital (part of)	102	59	43
	Small-pox and Fever Hospital	-	-	-
2. Castle Precincts	Workhouse (St. Peter's Hospital)	4	3	1
4. St. James	Royal Infirmary	171	97	74
	Eye Hospital	-	-	-
5. St. Augustine	Hospital for Sick Children	21	10	11
	Lock Hospital	1	-	1
321.—Barton Regis.				
1. Clifton	Home for Invalids	-	-	-
	Home for Crippled Children	-	-	-
6. Stapleton	Workhouse	139	94	45
	Workhouse (City of Bristol)	114	53	61
	Hambrook Village Hosp.	2	-	2
	Bristol Lunatic Asylum	51	29	22
322.—Chipping Sodbury.				
4. Iron Acton *	Workhouse	11	9	2
323.—Thornbury.				
2. Thornbury	Workhouse	15	10	5
3. Berkley	Cottage Hospital	1	1	-
324.—Dursley.				
3. Dursley	Workhouse	13	7	6
325.—Westbury-on-Severn.				
2. Huntley	Workhouse	19	15	4
326.—Newent.				
1. Newent	Workhouse	10	4	6
327.—Gloucester.				
1. Kingsholm †	Workhouse	31	15	16
	St. Lucy's Hosp. for Children	4	1	3
	County Lunatic Asylum (Wotton)	87	56	31
	County Lunatic Asylum (Barnwood)	16	2	14
3. St. John the Baptist	General Infirmy. (part of)	11	11	-
4. South Hamlet	General Infirmy. (part of)	43	20	23
	Fever Hospital	1	1	-
328.—Wheatenhurst.				
2. Frampton	Workhouse	6	3	3
329.—Stroud.				
1. Stonehouse	Oxlinch Cottage Hospital	1	-	1
4. Stroud	Workhouse	41	24	17
	General Hospital	18	11	7
	Convalescent Home	-	-	-
330.—Tetbury.				
2. Tetbury	Workhouse	1	1	-
	Cottage Hospital	1	1	-
331.—Cirencester.				
2. Cirencester	Workhouse	34	21	13
	Cottage Hospital	7	6	1
	Hos. for Contagious Dis.	3	1	2
3. Fairford	Rural Hospital	4	3	1
332.—Northleach.				
1. Bibury	Workhouse	9	4	5
333.—Stow-on-the-Wold.				
1. Bourton-on-the-Water	Cottage Hospital	-	-	-
2. Stow-on-the-Wold	Workhouse	8	6	2
334.—Winchcomb.				
1. Guiting	Workhouse	7	5	2
335.—Cheltenham.				
1. Charlton Kings	De Lancy Hospital	2	1	1
2. Cheltenham	Workhouse	57	31	26
	General Hosp. & Dispensy.	31	13	18
	Home for Sick Children (Belmont House)	1	-	1
336.—Tewkesbury.				
1. Tewkesbury	Workhouse	14	10	4
	Rural Hospital	1	-	1
VI.—WEST MIDLAND COUNTIES—*cont.*				
23.—Herefordsh.				
337.—Ledbury.				
1. Ledbury	Workhouse	15	11	4
	Cottage Hospital	-	-	-
338.—Ross.				
2. Ross	Workhouse	30	19	11
	Cottage Hospital	4	2	2
339.—Hereford.				
3. Burghill	*County and City Lunatic Asylum*	20	12	8
4. Hereford City	Workhouse	41	27	14
	General Infirmary	34	27	7
6. Kentchurch	Workh. (Abbey Dore)	8	6	2
340.—Weobly.				
1. Weobly	Workhouse	20	15	5
341.—Bromyard.				
1. Bromyard	Cottage Hospital	-	-	-
3. Brockhampton	Workhouse	21	17	4
342.—Leominster.				
1. Leominster	Workhouse	17	14	3
343.—Kington.				
3. Kington	Workhouse	12	5	7
24.—Shropshire.				
344.—Ludlow.				
2. Ludlow	Workhouse	15	7	8
	Cottage Hospital	5	3	2
345.—Clun.				
2. Bishop's Castle	Workhouse	13	9	4
346.—Church Stretton.				
1. Church Stretton ‡	Workhouse	8	7	1
347.—Cleobury Mortimer.				
1. Cleobury Mortimer	Workhouse	3	2	1
348.—Bridgnorth.				
2. Bridgnorth	Workhouse	29	16	13
	South Salop & Bridgnorth Infirmary & Dispensary	2	2	-
3. Worfield	Workhouse (District Industrial Schools)	1	1	-
349.—Shifnal.				
2. Shifnal	Workhouse	14	11	3
350.—Madeley.				
2. Madeley	Workhouse	16	13	3
351.—Atcham.				
1. Condover	Workhouse	62	40	22
8. St. Mary, Shrewsbury	Salop Infirmary	49	33	16
9. St. Chad, Shrewsbury	Shropshire Eye, Ear, and Throat Hospital	2	1	1
	Salop and Montgomery Counties Lunatic Asyl.	60	35	25
352.—Oswestry.				
3. Oswestry	Workhouse (House of Industry)	32	25	7
	Cottage Hospital	4	4	-
353.—Ellesmere.				
3. Ellesmere	Workhouse	16	13	3
354.—Wem.				
1. Wem	Workhouse	10	7	3
355.—Whitchurch.				
1. Whitchurch	Workhouse	14	12	2
356.—Market Drayton.				
2. Market Drayton	Workhouse	10	6	4

* In Northwoods, a private Lunatic Asylum, 1 death occurred during the year.
† In Barnwood House, a private Lunatic Hospital, 4 deaths occurred during the year.
‡ In Grove House and Stretton House, two private Lunatic Asylums, 4 and no deaths respectively occurred during the year.

Deaths in Workhouses, Hospitals, and Public Lunatic Asylums, 1885—*continued.*

District and Sub-district.	Name of Institution.	Deaths. Persons.	Males.	Females.
VI.—WEST MIDLAND COUNTIES—*cont.*				
24.—Shropshire—*cont.*				
357.—Wellington.				
2. Wellington	Workhouse	40	25	15
358.—Newport.				
1. Newport	Workhouse	15	11	4
25.—Staffordshire.				
359.—Stafford.				
1. Stafford *	Workhouse	48	41	7
	Staffordsh. General Infirm.	30	14	16
	County Lunatic Asylum	97	50	47
360.—Stone.				
1. Stone	Workhouse	20	16	4
	St. Mary's Hospital (Convent Hospital)	4	-	4
361.—Newcastle-under-Lyme.				
2. Newcastle-under-Lyme	Workhouse	34	22	12
	Urban Sanitary Hospital	-	-	-
362.—Wolstanton.				
2. Tunstall	Workhouse	64	28	36
363.—Stoke-upon-Trent.				
3. Stoke-upon-Trent	Workhouse	157	107	50
	North Staffordsh. Infirm.	68	68	29
	Home for Incurables	-	-	-
	Sanitary Hospital	4	3	1
5. Longton	Cottage Hospital	10	9	1
364.—Leek.				
2. Leek	Workhouse	15	8	7
	Fever Hospital	-	-	-
	Cottage Hospital	2	2	-
365.—Cheadle.				
4. Cheadle	Workhouse	14	7	7
366.—Uttoxeter.				
1. Uttoxeter	Workhouse	7	6	1
367.—Burton-upon-Trent.				
2. Repton	*Derby County Lunatic Asyl.*	60	38	22
4. Burton-upon-Trent	Workhouse	41	31	10
	Infirmary (Duke Street)	25	16	9
	Cottage Hospital	1	-	1
	Borough Hospital	5	4	1
368.—Tamworth.				
1. Tamworth	Workhouse	19	13	6
	Cottage Hospital	11	6	5
369.—Lichfield.				
1. Lichfield	Workhouse	31	25	6
	District Hospital	5	4	1
	County Lunatic Asylum (Burntwood)	47	25	22
2. Yoxall	Cottage Hospital	1	-	1
3. Rugeley	District Hospital	9	6	3
	Cottage Hospital (Levett Home for Convalescents)	-	-	-
370.—Cannock.				
3. Cannock	Workhouse	25	18	7
371.—Wolverhampton.				
3. Wombourn	Workhouse (Seisdon)	6	5	1
5. Wolverhampton East	Workhouse	183	124	59
	South Staffords. Hospital	136	93	43
7. Bilston	Fever Hospital	11	5	6
372.—Walsall.				
1. Darlaston	Small-pox Hospital	-	-	-
3. Walsall	Workhouse	97	68	29
	Cottage Hospital	13	10	3
	Small-pox Hospital	1	-	1
373.—West Bromwich.				
3. West Bromwich S. West	West Bromwich District Hospital	27	22	5
	Small-pox Hospital	2	1	1
4. West Bromwich N. East	Workhouse	150	95	55
	Workhouse (West Bromwich & Walsall Industrial School)	3	2	1
	Small-pox Hospital	1	1	-
5. Wednesbury	Infectious Diseases Hosp.	1	1	-
374.—Dudley.				
1. Rowley Regis	Small-pox Hospital	2	-	2
2. Tipton	Infectious Diseases Hosp.	1	1	-
3. Sedgley	Workhouse	89	58	31
4. Dudley	Guest Hospital	57	36	21

District and Sub-district.	Name of Institution.	Deaths. Persons.	Males.	Females.
VI.—WEST MIDLAND COUNTIES—*cont.*				
26.—Worcestersh.				
375.—Stourbridge.				
3. Kingswinford †	Workhouse	77	42	35
	Small-pox Hosp. (Tents)	-	-	-
376.—Kidderminster.				
3. Kidderminster	Workhouse	62	35	27
	Infirmary	15	11	4
	Infectious Diseases Hosp.	-	-	-
377.—Tenbury.				
1. Tenbury	Workhouse	11	4	7
	St. Mary's Hosp. (Burford)	1	1	-
378.—Martley.				
1. Martley	Workhouse	16	11	5
4. Leigh	Rural or Malvern Hospital	3	2	1
379.—Worcester.				
2. North Worcester	Workhouse	55	33	22
	Worcester General Infirmary	42	30	12
	Barbourne Hospital for Infectious Diseases	5	2	3
380.—Upton-on-Severn.				
1. Hanley Castle	*County Lunatic Asylum*	94	53	41
2. Upton-on-Severn	Workhouse	19	13	6
381.—Evesham.				
1. Evesham	Workhouse	14	10	4
	Cottage Hospital	2	1	1
382.—Pershore.				
2. Pershore	Workhouse	16	5	11
383.—Droitwich.				
1. Claines	Barbourne Hospital	1	-	1
3. Droitwich	Workhouse	12	9	3
	Cottage Hospital	3	2	1
	Small-pox Hospital	-	-	-
384.—Bromsgrove.				
1. Bromsgrove	Workhouse	27	19	8
	Blackwell Sanatorium	-	-	-
	Cottage Hospital	4	4	-
385.—Kings Norton.				
1. Kings Norton	*Birmingham Borough Lun. Asy. (Rubery Hill)*	42	20	22
2. Edgbaston	Workhouse	46	28	18
3. Harborne. ‡				
27.—Warwicksh.				
386.—Birmingham.				
1. Lady Wood	Children's Hospital	70	39	31
2. St. Thomas	Queen's Hospital	182	123	59
	Birmingham and Midland Eye Hospital	-	-	-
4. St. George	General Hospital	230	172	58
5. All Saints	Workhouse	622	382	240
	Borough Hospital	21	13	8
	Homœopathic Hospital	17	11	6
	Eye Hospital	1	-	1
	Borough Lunatic Asylum	71	39	32
387.—Aston.				
3. Erdington	Workhouse	126	72	54
388.—Meriden.				
1. Coleshill	Workhouse (Marston Green Homes)	-	-	-
2. Meriden	Workhouse	15	4	11
389.—Atherstone.				
1. Atherstone	Workhouse	16	13	3
390.—Nuneaton.				
1. Nuneaton	Workhouse	8	5	
391.—Foleshill.				
1. Foleshill	Workhouse	25	13	12
392.—Coventry.				
1. St. John	Workhouse	57	36	21
2. Holy Trinity	Coventry and Warwick Hospital	23	14	9
	City Hospital (Infectious Diseases)	2	2	-

* In the Charitable Institution for the Insane, a private Lunatic Asylum, 2 deaths occurred during the year.
† In Ashwood House, a private Lunatic Asylum, 2 deaths occurred during the year.
‡ In the Home for Aged Poor, 30 deaths occurred during the year.

Deaths in Workhouses, Hospitals, and Public Lunatic Asylums, 1885—*continued.*

District and Sub-district.	Name of Institution.	Deaths. Persons.	Males.	Females.
VI.—WEST MIDLAND COUNTIES—*cont.*				
27.—Warwicksh.—*cont.*				
393.—Rugby.				
1. Rugby	Workhouse	19	14	5
	Hospital of St. Cross	11	6	5
	Urban District Hospital	–	–	–
394.—Solihull.				
1. Solihull	Workhouse	7	5	2
	Birmingham and Midland Hospital for Women	8	–	8
	Infectious Diseases Hosp.	–	–	–
2. Knowle*				
395.—Warwick.				
1. Warwick	Workhouse	35	23	12
	Public Sanatorium	–	–	–
	Cottage Hospital	–	–	–
	County Lunatic Asylum	69	38	31
2. Leamington	Warneford Hospital	32	16	16
	Midland Counties Home for Incurables	11	8	3
396.—Stratford-on-Avon.				
2. Stratford-on-Avon	Nursing Home (Children's Hospital)	1	–	1
3. Old Stratford	Workhouse	19	15	4
	Stratford-upon-Avon Hosp.	14	11	3
4. Wootton Wawen.†				
397.—Alcester.				
2. Alcester	Workhouse	16	11	5
	Sanatorium (Infectious Diseases)	4	1	3
398.—Shipston-on-Stour.				
2. Moreton	Cottage Hospital	3	2	1
3. Shipston-on-Stour	Workhouse	17	12	5
399.—Southam.				
1. Southam	Workhouse	9	5	4
VII.—NTH. MIDLAND COUNTIES.				
28.—Leicestersh.				
400.—Lutterworth.				
1. Lutterworth	Workhouse	13	11	2
401.—Market Harborough.				
1. Market Harborough	Workhouse	12	8	4
402.—Billesdon.				
1. Billesdon	Workhouse	8	4	4
	Leicester Borough Lunatic Asylum	48	32	16
403.—Blaby.				
1. Wigston	Workh. (Cottage Homes for Pauper Children)	3	2	1
2. Enderby	Workhouse	14	8	6
	Leicester Borough Hosp. (Infectious Diseases)	44	22	22
404.—Hinckley.				
2. Hinckley	Workhouse	13	10	3
405.—Market Bosworth.				
1. Market Bosworth	Workhouse	7	4	3
406.—Ashby-de-la-Zouch.				
3. Ashby-de-la-Zouch	Workhouse	29	22	7
407.—Loughborough.				
1. Loughborough	Workhouse	31	19	12
	Infirmary and Dispensary	7	4	3
408.—Barrow-upon-Soar.				
2. Quorndon	Cottage Hospital	–	–	–
3. Rothley	Workhouse	13	8	5
409.—Leicester.				
1. East Leicester	Workhouse	134	82	52
2. West Leicester	General Infirmary	124	78	46
	Leicester and Rutland Counties Lunatic Asylum	42	21	21
410.—Melton Mowbray.				
2. Melton Mowbray	Workhouse	13	7	6
VII.—NTH. MIDLAND COUNTIES—*cont.*				
29.—Rutlandshire.				
411.—Oakham.				
1. Oakham	Workhouse	6	4	2
412.—Uppingham.				
1. Uppingham	Workhouse	9	7	2
30.—Lincolnshire.				
413.—Stamford.				
1. Stamford	Workhouse	24	19	5
	Stamford and Rutland General Infirmary	7	6	1
414.—Bourn.				
3. Bourn	Workhouse	26	17	9
415.—Spalding.				
4. Spalding	Workh. and Infirmary	16	11	5
	Infirmary and Dispensary	2	2	–
	Johnson Hospital	7	4	3
416.—Holbeach.				
3. Holbeach	Workhouse	19	11	8
417.—Boston.				
4. Boston	Workhouse	41	32	9
	Cottage Hospital	9	7	2
418.—Sleaford.				
2. Sleaford	Workhouse	10	8	2
419.—Grantham.				
2. Grantham North	Workhouse	28	22	6
	Grantham Hospital	10	8	2
420.—Lincoln.				
2. Lincoln Home‡	Workhouse	53	23	30
	County Hospital	43	28	15
	Small-pox Hospital	–	–	–
	County Lunatic Asylum	80	51	29
421.—Horncastle.				
2. Horncastle	Workhouse	14	9	5
422.—Spilsby.				
3. Spilsby	Workhouse	34	19	15
423.—Louth.				
1. Withern	Mablethorpe Convalescent Home	–	–	–
2. Louth	Workhouse	35	21	14
	Hospital and Dispensary	5	2	3
424.—Caistor.				
1. Great Grimsby	Grimsby & District Hosp.	27	18	9
	Small-pox Hospital	–	–	–
2. Caistor	Workhouse	42	37	5
3. Market Rasen	Cottage Hospital	1	1	–
425.—Glanford Brigg.				
1. Brigg	Workhouse	23	20	3
426.—Gainsborough.				
4. Gainsborough	Workhouse	17	13	4
	Hospital (Urban Sanitary)	–	–	–
5. Willingham	Reynard Cottage Hosp.	1	1	–
31.—Nottinghmsh.				
427.—East Retford.				
2. Clarborough	Workhouse	17	12	5
428.—Worksop.				
1. Worksop	Workhouse	14	8	6
	Cottage Hospital	–	–	–
429.—Mansfield.				
1. Warsop	Mansfield Woodhouse District Hospital	4		4
5. Mansfield	Workhouse	30	22	8
430.—Basford.				
2. Ilkeston	Cottage Hospital	5	3	2
3. Basford	Workhouse	54	33	21
	Glebe Hosp. (Small-pox)	2	–	2

* In the Midland Counties Private Idiot Asylum, one death occurred during the year.
† In Glendosail, a private Lunatic Asylum, 6 deaths occurred during the year.
‡ In the Lincoln Lunatic Hospital, one death occurred during the year.

Deaths in Workhouses, Hospitals, and Public Lunatic Asylums, 1885—*continued.*

District and Sub-District.	Name of Institution.	Deaths. Persons.	Males.	Females.
VII.—NTH. MIDLAND COUNTIES—*cont.*				
31.—Nottinghmsh.—*cont.*				
431.—Nottingham.				
2. Radford	Workhouse Schools (Training Institution)	-	-	-
4. St. Ann *	Workhouse	222	130	92
	Corporation Hospital	2	1	1
	Borough Lunatic Asylum	25	13	12
6. Exchange	*County Lunatic Asylum*	41	23	18
7. Park	General Hospital	103	69	34
	Hospital for Women	3	-	3
	Children's Hospital	18	8	10
	Notts and Midland Eye Infirmary	-	-	-
432.—Southwell.				
1. Southwell	Workhouse	17	11	6
433.—Newark.				
3. Newark	Workhouse Infirmary	23	15	8
	Hospital and Dispensary	12	9	3
	Temporary Small-pox Hospital	-	-	-
5. Claypole	Workhouse	3	3	-
434.—Bingham.				
1. Bingham	Workhouse	11	9	2
32.—Derbyshire.				
435.—Shardlow.				
3. Shardlow	Workhouse	17	10	7
436.—Derby.				
1. Derby	Derbyshire and General Infirmary	77	47	30
437.—Belper.	Hosp. for Sick Children	7	3	4
1. Duffield	Workhouse (Derby)	82	64	18
	Derby Sanatorium (Bowditch Hospital)	-	-	-
3. Belper	Workhouse	46	32	14
6. Wirksworth	Cottage Hospital	-	-	-
438.—Ashborne.				
3. Ashborne	Workhouse	20	15	5
439.—Chesterfield.				
2. Chesterfield	Workhouse and Industrial School	36	28	8
	Chesterfield and North Derbyshire Hospital and Dispensary	11	11	-
440.—Bakewell.				
1. Bakewell	Workhouse	14	7	7
2. Matlock	Smedley's Memorial Hosp.	-	-	-
441.—Chapel-en-le-Frith.				
1. Buxton †	Devonshire Hospital	5	1	4
2. Chapel-en-le-Frith	Workhouse	19	16	3
442.—Hayfield.				
1. Glossop	Workhouse	26	16	10
	Cottage Hospital	4	3	1
2. Hayfield	Workhouse	12	9	3
VIII.—NTH. WESTERN COUNTIES.				
33.—Cheshire.				
443.—Stockport.				
3. Heaton Norris	Hospital for Incurables	10	3	7
4. Stockport First	Workhouse	169	93	76
	Infirmary	37	27	10
	Corporation Hospital	-	-	-
6. Cheadle	Barnes Convalescent Hosp.	13	12	1
	Manchester Royal Lunatic Hospital	12	11	1
444.—Macclesfield.				
5. West Macclesfield	Workhouse	91	63	28
	General Infirmary	22	14	8
	County Lunatic Asylum	56	31	25
445.—Altrincham.				
1. Wilmslow	*Manchester Royal Lunatic Hospital (branch of)*	-	-	-
2. Altrincham	Lloyd's Hospital	5	4	1
	Provident Hospital	4	1	3
4. Knutsford	Workhouse	35	24	11
446.—Runcorn.				
2. Daresbury	Workhouse	38	24	14

District and Sub-District.	Name of Institution.	Deaths. Persons.	Males.	Females.
VIII.—NTH. WESTERN COUNTIES—*cont.*				
33.—Cheshire—*cont.*				
447.—Northwich.				
2. Northwich	Workhouse	30	26	4
448.—Congleton.				
2. Congleton	Cottage Hospital	7	3	4
3. Sandbach	Workhouse	25	20	5
449.—Nantwich.				
1. Crewe	Hospital (L. & N.W. Ry.)	2	2	-
2. Nantwich	Workhouse	35	20	15
450.—Chester.				
2. Chester Castle	Workhouse	6	5	1
3. Chester Cathedral	Workhouse (House of Industry)	87	56	31
	General Infirmary	44	24	20
	County Lunatic Asylum	62	41	21
4. Hawarden	Workhouse	7	6	1
451.—Wirral.				
2. Eastham	Workhouse	14	14	-
452.—Birkenhead.				
1. Birkenhead	Borough Hospital	53	46	12
	Lying-in Hospital	4	1	3
	Wirral Children's Hospital	26	12	14
	Fever Hospital	3	1	2
2. Tranmere	Workhouse, & Workhouse Hospital and School	124	74	50
3. Wallasey	Cottage Hosp. (Seacombe)	7	3	4
	Cottage Hosp. (Wallasey)	7	2	5
	Convalescent Institution	-	-	-
34.—Lancashire.				
453.—Liverpool.				
2. Howard Street	Northern Hospital	144	123	20
3. Dale Street	Ear and Eye Hospital	-	-	-
6. Mount Pleasant	Workhouse	1270	683	587
	Royal Infirmary	284	149	135
	Children's Infirmary	74	46	28
	Gen. Hosp. for Consumption and Dis. of Chest	31	19	12
	Skin Hospital	-	-	-
	Lying-in Hospital	4	-	4
	Lock Hospital	-	-	-
	Eye and Ear Infirmary	1	1	-
	Cancer Hospital	8	4	4
	Tumour Hospital	4	-	4
454. Toxteth Park.				
1. Toxteth Park	Workhouse	191	99	92
	Workh., Dingle Mount (Hospital for Epileptics and Imbeciles)	-	-	-
	Royal Southern Hospital	151	109	42
	City Hospital	40	21	19
455.—West Derby.				
1. South Everton	Workhouse Infirmary (Mill Road Hospital)	264	136	128
	Hospital for Women (Shaw Street)	26	-	26
2. North Everton	Netherfield Hospital (Infectious Diseases)	61	32	29
3. Kirkdale	Workhouse (Industrial School, Kirkdale)	16	12	4
	Stanley Hospital	44	32	12
4. Walton	Workhouse	356	210	146
	Bootle Borough Hospital	59	50	9
8. West Derby Rural. ‡				
9. Wavertree	Hospital (Accidents)	6	6	-
456.—Prescot.				
2. Much Woolton	Liverpool Convalescent Institution	2	2	-
	Cottage Hospital	1	1	-
4. Farnworth	Workhouse	106	72	34
5. Prescot	Fever Hospital	-	-	-
6. St. Helens	Cottage Hospital	6	5	1
	County Lunatic Asylum (Rainhill)	47	27	20
	Provident Hospital	19	14	5
457.—Ormskirk.				
4. Formby	Local Board Hospital	-	-	-
5. North Meols	Convalescent Hospital	9	7	2
	Southport Infirmary and Local Dispensary	18	13	5
	Southport Borough Cottage Hospital	1	1	-
	Hydropathic Hospital	-	-	-
	Children's Sanatorium	1	1	-
8. Ormskirk	Workhouse	44	29	15

* In the Coppice, a Lunatic Hospital, 9 deaths occurred during the year.
† In Wye House, a private Lunatic Asylum, one death occurred during the year.
‡ In Tue Brook Villa, a private Lunatic Asylum, 7 deaths occurred during the year.

Deaths in Workhouses, Hospitals, and Public Lunatic Asylums, 1885—*continued.*

District and Sub-district.	Name of Institution.	Deaths. Persons.	Males.	Females.
VIII.–NTH. WESTERN COUNTIES—*cont.*				
34.–Lancashire—*cont.*				
458.—WIGAN.				
3. Wigan	Workhouse	81	54	27
	Royal Albert Edward Inf.	54	34	20
	Borough Hospital (Infectious Diseases)	1	1	–
5. Pemberton	Local Board Hospital	–	–	–
459.—WARRINGTON.				
1. Newton-in-Makerfield	Cottage Hospital	3	2	1
	Haydock Lodge Lunatic Asylum	14	4	10
4. Warrington	Workhouse	73	49	24
	Warrington Infirmary and Dispensary	8	8	–
	Infectious Diseases Hosp.	4	4	–
460.—LEIGH.				
4. Atherton	Workhouse	63	42	21
461.—BOLTON.				
1. Farnworth	Workhouse	211	107	104
2. Hulton	Fever Hospital	8	4	4
11. Bolton Western	Infirmary and Dispensary	44	32	12
462.—BURY.				
4. Birtle	Workhouse	105	50	55
5. Heywood	Small-pox Hospital	–	–	–
7. North Bury	Bury Dispensary and Hos.	14	11	3
8. Elton	Florence Nightingale Hos. (Infectious Diseases)	3	1	2
63. BARTON-UPON-IRWELL.				
1. Worsley	Workhouse (Industrial School)	3	–	3
2. Barton	Workhouse	41	28	13
	Eccles and Patricroft Hosp.	2	–	2
464.—CHORLTON.				
1. Didsbury	Workhouse	451	209	242
3. Chorlton-upon-Medlock	Manchester Southern Hos. (Women and Children)	6	2	4
465.—SALFORD.				
1. Pendleton	Workhouse Infirmary	341	184	157
	Children's Hospital	88	43	45
3. Greengate	Royal Hosp. and Dispensy.	72	51	21
4. Regent Road	Workhouse	36	16	20
	Wilton Hospital	70	38	32
466.—MANCHESTER.				
1. Ancoats	Ardwick and Ancoats Hospital	25	17	8
2. Central	Workhouse and Infirmy.	5	2	3
	Royal Infirmary and Dispensary	397	260	137
	Lock Hospital	1	–	1
	St. Mary's Hospital	23	2	21
	Hospital for Consumption and Diseases of Chest	1	1	.
	Royal Eye Hospital	5	5	–
467.—PRESTWICH.				
1. Newton	Monsall Hospital	101	61	40
2. Cheetham	Workh. (Manchester)	743	413	330
	Workhouse (Prestwich)	57	35	22
	Clinical Hospital	45	29	16
3. Failsworth	St. Mary's Hospital	2	2	–
5. Prestwich	*County Lunatic Asylum*	286	153	133
468.–ASHTON-UNDER-LYNE.				
2. Ashton Town	Workhouse	201	115	86
	Infirmary	22	15	7
469.—OLDHAM.				
1. Oldham-below-Town	Workhouse	241	147	94
	Infirmary	58	38	20
470.—ROCHDALE.	Westhulme Hospital	18	10	8
5. Spotland-nearer	Hospital for Infectious Diseases	1	1	–
7. Wardleworth	Infirmary and Dispensary	9	7	2
8. Wuerdle	Workhouse	128	81	47
471.—HASLINGDEN.				
2. Rossendale	Workhouse	72	48	24
472.—BURNLEY.				
1. Burnley*	Workhouse	94	52	42
	Fever Hospital	3	2	1
473.—CLITHEROE.				
4. Clitheroe	Workhouse	10	4	6

District and Sub-district.	Name of Institution.	Deaths. Persons.	Males.	Females.
VIII.–NTH. WESTERN COUNTIES—*cont.*				
34.–Lancashire—*cont.*				
474.—BLACKBURN.				
5. Blackburn	Workhouse	158	94	64
	Blackburn and East Lancashire Infirmary	71	48	23
	Small-pox Hospital	–	–	–
475.—CHORLEY.				
4. Chorley	Workhouse	49	34	15
476.—PRESTON.				
3. St. Peter	Royal Infirmary	64	43	21
6. Alston	Workhouse	4	4	–
7. Broughton	Workhouse	170	93	77
	County Lunatic Asylum (Whittingham)	117	53	64
477.—FYLDE.				
1. Kirkham	Workhouse	26	13	13
2. Lytham	Cottage Hospital	5	1	4
478.—GARSTANG.				
3. Garstang	Workhouse	6	4	2
479.—LANCASTER.				
3. Lancaster	Workhouse	16	13	3
	Infirmary and Dispensary	17	10	7
	County Lunatic Asylum (Lancaster Moor)	128	69	59
	Royal Albert Idiot Asylum	10	8	2
	Lunesdale Hospital (Infectious Diseases)	3	–	3
480.—LUNESDALE.				
2. Wray	Workhouse	2	1	1
481.–ULVERSTON.				
3. Ulverston	Workhouse	33	22	11
	Cottage Hospital	1	1	–
482.—BARROW-IN-FURNESS.				
1. Barrow-in-Furness	Workhouse	29	23	6
	North Lonsdale Hospital	12	7	5
	Small-pox and Fever Hos.	2	2	–
IX.—YORKSHIRE.				
35.—West Riding.				
483.—SEDBERGH.				
1. Sedbergh	Workhouse	7	5	2
484.—SETTLE.				
2. Settle	Workhouse	6	5	1
	Fever Hospital	–	–	–
485.—SKIPTON.				
5. Skipton	Workhouse	21	15	6
486.—PATELEY BRIDGE.				
2. Pateley Bridge	Workhouse	6	3	3
487.—RIPON.				
1. Ripon	Workhouse	13	5	8
	Infirmary and Dispensary	1	1	–
	Infectious Diseases Hosp.	3	1	2
488.—GREAT OUSEBURN.				
2. Whixley	Workhouse	10	7	3
3. Poppleton.†				
489.—KNARESBOROUGH.				
1. Knaresborough	Workhouse	19	9	10
2. Harrogate	Bath Hospital	–	–	–
	Cottage Hospital	5	3	2
	Crecy Lodge	4	1	3
490.—WETHERBY.				
1. Wetherby	Workhouse	14	11	3
491.—WHARFEDALE.				
1. Horsforth	Convalescent Hospital	1	–	1
2. Fewston	Workhouse	17	9	8
3. Otley	Charity Hospital	–	–	–
492.—KEIGHLEY.				
2. Keighley	Workhouse	39	26	13
	Cottage Hospital	2	2	–
493.—TODMORDEN.				
2. Todmorden	Workhouse	21	11	10
	Small-pox Hospital	–	–	–

* In Marsden Hall, a private Lunatic Asylum, 2 deaths occurred during the year.
† In Grove House, a private Lunatic Asylum, no death occurred during the year.

Deaths in Workhouses, Hospitals, and Public Lunatic Asylums, 1885—*continued.*

District and Sub-district.	Name of Institution.	Deaths. Persons.	Males.	Females.
IX.—YORKSHIRE—*cont.*				
35.—West Riding—*cont.*				
494.—Saddleworth.				
2. Upper Mill	Workhouse	17	8	9
495.—Huddersfield.				
2. Honley	Workhouse	42	35	7
	Convalescent Home	2	1	1
3. Huddersfield	Infirmary	68	43	25
	Birkby Fever Hospital	5	4	1
9. Lockwood	Workhouse	39	19	20
496.—Halifax.				
3. Southowram	Borough Hospital	7	3	4
4. Halifax	Workhouse	122	74	48
	Infirmary	42	31	11
497.—Bradford.				
5. Bradford East End	Fever Hospital	35	20	15
6. Bradford West End	Infirmary	84	56	28
	Eye and Ear Hospital	-	-	-
	Hospital for Sick Children of the Poor	-	-	-
7. Horton	Workhouse	202	122	80
8. Thornton	Workhouse (North Bierley)	47	32	15
10. Shipley	Saltaire Infirmary	2	1	1
498.—Hunslet.				
1. Hunslet	Workh. and Infirmary	48	30	18
499.—Holbeck.				
1. Holbeck	Workhouse	20	12	8
500.—Bramley.				
3. Wortley	Workhouse	19	13	6
501.—Leeds.				
2. North Leeds	Workhouse, Infirmary and Industrial School	279	164	115
	House of Recovery (Fever Hospital)	35	17	18
	Borough Hospital	1	-	1
3. West Leeds	General Infirmary	219	147	72
	Hospital for Women and Children	5	1	4
	Little Sisters' Home	16	6	10
502.—Dewsbury.				
2. Batley	Cottage Hospital	7	4	3
6. Dewsbury	Workhouse	86	49	37
	Dewsbury and District General Infirmary	15	9	6
503.—Wakefield.				
3. Stanley	Workhouse	80	53	27
	Stanley Cottage Hospital	-	-	-
	West Riding Lunatic Asylum	174	92	82
4. Wakefield	Clayton Hosp. and Wakefield General Dispensy.	13	8	5
	Fever Hospital	1	-	1
504.—Pontefract.				
3. Pontefract	Workhouse	33	23	10
505.—Hemsworth.				
1. Hemsworth	Workhouse	7	6	1
506.—Barnsley.				
2. Barnsley	Workhouse	83	48	35
	Beckett's Hospital and Dispensary	31	22	9
	Corporation Fever Hospital	-	-	-
507.—Wortley.				
3. Penistone	Workhouse	16	8	8
5. Ecclesfield	Workhouse	15	11	4
	South Yorkshire Lunatic Asylum	169	97	72
508.—Ecclesall Bierlow.				
4. Ecclesall Bierlow	Workhouse	79	51	28
	Children's Hospital	4	3	1
509.—Sheffield.				
1. West Sheffield	Public Hosp. and Dispensy.	56	36	20
	Hospital for Women	14	1	13
2. North Sheffield	Workhouse	-	-	-
	General Infirmary	134	95	39
	Fever Hospital	15	7	8
5. Brightside	Workhouse	319	217	102
510.—Rotherham.				
2. Rotherham	Workhouse	49	30	18
	Hospital and Dispensary	17	12	5
IX.—YORKSHIRE—*cont.*				
35.—West Riding—*cont.*				
511.—Doncaster.				
3. Doncaster	Workhouse	46	29	17
	Infirmary and Dispensary	6	4	2
512.—Thorne.				
2. Thorne	Workhouse	14	5	9
513.—Goole.				
2. Goole	Workhouse	25	16	9
	Fever Hospital (Urban Sanitary)	-	-	-
514.—Selby.				
2. Selby	Workhouse	22	15	7
515.—Tadcaster.				
2. Tadcaster	Workhouse	14	8	6
36.—East Riding.				
516.—York.				
2. Bootham	Workhouse	103	64	39
	North Riding Lunatic Asylum	61	28	33
	York Lunatic Asylum	6	5	1
4. Walmgate*	County Hospital	88	29	9
	Military Hospital	6	6	-
517.—Pocklington.				
2. Pocklington	Workhouse	3	1	2
518.—Howden.				
3. Howden	Workhouse	13	10	3
519.—Beverley.				
2. Beverley	Workhouse	16	10	6
	Cottage Hospital	3	2	1
	East Riding Lunatic Asyl.	33	25	8
520.—Sculcoates.				
2. Cottingham	*Borough Lunatic Asylum*	39	21	18
6. Drypool	Hull Local Board Hosp.	10	6	4
7. East Sculcoates	Marine Hospital (R.N.)	-	-	-
8. West Sculcoates	Workhouse	101	56	45
	Hospital for Sick Children	9	3	6
521.—Hull.				
3. Myton	Workhouse	115	73	42
	Royal Infirmary	97	72	25
	Temporary Borough Hosp.	7	1	6
522.—Patrington.				
1. Patrington	Workhouse	7	3	4
523.—Skirlaugh.				
2. Skirlaugh	Workhouse	8	5	3
524.—Driffield.				
2. Driffield	Workhouse	14	7	7
	Cottage Hospital	2	2	-
525.—Bridlington.				
2. Bridlington	Workhouse	14	8	6
	Lloyd's Cottage Hospital	-	-	-
	St. Ann's Convlt. Home	1	1	-
37.—North Riding.				
526.—Scarborough.				
2. Scarborough	Workhouse	51	32	19
	Dispensary and Accident Hospital	5	4	1
	Royal Northern Sea-bathing Infirmary	1	1	-
	Sanatorium (Small-pox Hospital)	-	-	-
	Cottage Hospital	4	-	4
	King's Cliff Hospital (Eye and Ear diseases)	2	1	1
527.—Malton.				
3. Malton	Workhouse	18	14	4
528.—Easingwold.				
2. Easingwold	Workhouse	8	8	-

* In the Retreat, a private Lunatic Hospital, 9 deaths occurred during the year.

Deaths in Workhouses, Hospitals, and Public Lunatic Asylums, 1885 —*continued.*

District and Sub-district.	Name of Institution.	Deaths. Persons.	Males.	Females.
IX.—YORKSHIRE— *cont.*				
37.—North Riding —*cont.*				
529.—THIRSK.				
3. Thirsk	Workhouse	8	4	4
530.—HELMSLEY.				
1. Helmsley	Workhouse	2	1	1
3. Kirkby Moorside	Workhouse	2	2	–
531.—PICKERING.				
2. Pickering	Workhouse	7	3	4
532.—WHITBY.				
2. Whitby	Workhouse	21	13	8
533.—GUISBROUGH.				
1. Loftshouse	Cleveland Cottage Hospital	–	–	–
	Miners' Hospital	–	–	–
2. Marske	Cottage Hospital (Messrs. Pease)	3	3	–
	Convlt. Home, Coatham	1	1	–
	Convlt. Home, Saltburn	1	–	1
	Miners' Hospital	3	3	–
3. Guisbrough	Workhouse	21	16	5
	Hospital (for Iron miners)	–	–	–
534.—MIDDLESBROUGH.				
1. Middlesbrough	Workhouse	93	62	31
	North Riding Infirmary	32	22	10
	Fever Hospital	9	9	–
2. Ormesby	North Ormesby Cottage Hospital	18	14	4
	Exton Hospital	4	4	–
535.—STOKESLEY.				
1. Stokesley	Workhouse	3	3	–
536.—NORTHALLERTON.				
2. Northallerton	Workhouse	9	7	2
	Cottage Hospital	1	–	1
537.—BEDALE.				
1. Bedale	Workhouse	2	2	–
538.—LEYBURN.				
2. Leyburn	Workhouse	3	1	2
539.—AYSGARTH.				
1. Askrigg	Workhouse	1	1	–
540.—REETH.				
Reeth	Workhouse	7	5	2
541.—RICHMOND.				
1. Richmond	Workhouse	8	5	3
2. Catterick	St. John of God's Hospital	4	4	–
X.—NORTHERN COUNTIES.				
38.—Durham.				
542.—DARLINGTON.				
1. Darlington*	Workhouse	24	24	10
	Cottage Hospital	8	4	4
	Children's Hospital	–	–	–
	Fever Hospital	7	4	3
543.—STOCKTON.				
1. Stockton	Workhouse	42	28	14
	Stockton Hospital	10	8	2
2. Sedgefield	Workhouse	4	3	1
	County Lunatic Asylum	123	75	48
544.—HARTLEPOOL.				
1. Hartlepool	Workhouse	45	29	16
	Hospital and Dispensary	30	24	6
545.—AUCKLAND.				
1. Bishop Auckland	Workhouse	46	33	13
	Infectious Diseases Hosp.	1	1	–
546.—TEESDALE.				
2. Barnard Castle	Workhouse	18	12	6
547.—WEARDALE.				
2. Stanhope	Workhouse	7	4	3
X.—NORTHERN COUNTIES—*cont.*				
38.—Durham—*cont.*				
548.—LANCHESTER.				
2. Lanchester	Workhouse	29	19	10
	Consett Cottage Hospital	–	–	–
549.—DURHAM.				
1. St. Oswald	Workhouse	44	32	12
	County Hospital and Infirmary	12	9	3
	Small-pox Hospital	5	4	1
2. St. Nicholas	Sherburn Hospital	3	2	1
	Small-pox Hospital	4	1	3
550.—EASINGTON.				
1. Easington	Workhouse	17	10	7
	Seaham Harbour Infirmy.	–	–	–
551.—HOUGHTON-LE-SPRING.				
1. Houghton-le-Spring	Workhouse	19	12	7
552.—CHESTER-LE-STREET.				
1. Chester-le-Street	Workhouse	13	6	7
553.—SUNDERLAND.				
1. Nth. Bishop Wearmouth	Workhouse	167	100	67
	House of Recovery	15	6	9
	Eye Infirmary	–	–	–
	Children's Hospital	–	–	–
2. Sth. Bishop Wearmouth	General Infirmary and Dispensary	59	41	18
5. Monk Wearmouth	Dispensary and Accident Home	3	3	–
554.—SOUTH SHIELDS.				
1. Westoe	Workh. and Infirmary	142	87	55
	Ingham Infirmary	15	12	3
	Borough Hospital	1	–	1
	Dene's Hospital	9	5	4
2. South Shields	Memorial Hospital	6	5	1
	Tyne Floating Hospital	–	–	–
	Jarrow Borough Hospital	–	–	–
555.—GATESHEAD.				
2. Gateshead	Workhouse	119	60	59
	Fever and Small-pox Hosp.	3	3	–
3. Wickham.†				
39.—Northumberland.				
556.—NEWCASTLE-ON-TYNE.				
1. Westgate	Workh. & Vagrant Ward	188	104	84
2. St. Andrew	Eye Infirmary	–	–	–
	Northern Counties Hospital for Diseases of the Chest	–	–	–
	Moor Small-pox Hospital	2	2	–
3. St. Nicholas	Infirmary	176	134	42
	Children's Hospital	3	3	–
	Fever Hospital	14	7	7
4. All Saints	Lying-in Hospital	–	–	–
	Hospital for Women	–	–	–
	St. Catherine's Hospital	–	–	–
557.—TYNEMOUTH.				
3. Tynemouth	Workhouse	95	60	35
	Prudhoe Convalsct. Home	–	–	–
	Cottage Hospital	1	1	–
4. Longbenton	Walker Hospital and Infirmary	3	3	–
6. Blyth	Cottage Hospital	2	2	–
558.—CASTLE WARD.				
1. Ponteland	Workhouse	5	4	1
	Newcastle Borough Lunatic Asylum (Coxlodge)	25	15	10
559.—HEXHAM.				
2. Hexham	Workhouse	31	26	5
560.—HALTWHISTLE.				
1. Haltwhistle	Workhouse	3	2	1
561.—BELLINGHAM.				
1. Bellingham	Workhouse	2	2	–
562.—MORPETH.				
1. Morpeth	Workhouse	15	12	3
	County Lunatic Asylum	45	23	22
3. Bedlington	Netherton Small-pox Hospital	–	–	–

* In Dinsdale Park, a private Lunatic Asylum, 4 deaths occurred during the year.
† In Dunston Lodge, a private Lunatic Asylum, 5 deaths occurred during the year.

Deaths in Workhouses, Hospitals, and Public Lunatic Asylums, 1885—*continued.*

District and Sub-district.	Name of Institution.	Deaths. Persons.	Males.	Females.
X.—NORTHERN COUNTIES—*cont.*				
39.—Northumberland—*cont.*				
563.—Alnwick.				
2. Alnwick	Workhouse	19	12	7
	Infirmary	2	1	1
564.—Belford.				
1. Belford	Workhouse	2	1	1
565.—Berwick.				
1. Berwick-upon-Tweed	Workhouse	14	9	5
	Infirmary	-	-	-
	Military Hospital	-	-	-
566.—Glendale.				
2. Wooler	Workhouse	3	2	1
567.—Rothbury.				
1. Rothbury	Workhouse	4	2	2
40.—Cumberland.				
568.—Alston.				
1. Alston	Workhouse	2	2	-
569.—Penrith.				
1. Penrith	Workhouse	16	10	6
	Fever Hospital	2	-	2
570.—Brampton.				
2. Brampton	Workhouse	10	7	3
571.—Longtown.				
2. Low Longtown	Workhouse	1	1	-
572.—Carlisle.				
2. St. Cuthbert	Workhouse (Fuse Hill)	39	24	15
	Workhouse (School, Harraby Hill)	-	-	-
	Cumberland and Westmorland Lunatic Asylum	51	22	29
3. St. Mary	Cumberland Infirmary	36	18	18
	Fever Hospital (House of Recovery)	2	1	1
4. Stanwix	Home for Incurables	1	1	-
573.—Wigton.				
1. Wigton	Workhouse	16	9	7
2. Abbey Holme	Convalescent Institution	-	-	-
574.—Cockermouth.				
2. Cockermouth	Workhouse	45	29	16
4. Maryport	Workhouse (Infirmary)	3	1	2
	Fever Hospital	2	2	-
575.—Whitehaven.				
2. Whitehaven	Whitehaven and West Cumberland Infirmary	15	12	3
3. St. Bees	Workhouse	43	27	16
	Fever Hospital (Bransty Hospital)	-	-	-
576.—Bootle.				
2. Bootle	Workhouse	7	4	3
41.—Westmorland.				
577.—East Ward.				
2. Kirkby Stephen	Workhouse	8	6	2
578.—West Ward.				
1. Morland	Workhouse	4	4	-
579.—Kendal.				
4. Kendal	Workhouse	9	9	-
	Memorial Hospital	9	5	4
	Sanatorium	-	-	-
5. Milnthorpe	Workhouse	19	12	7

District and Sub-district.	Name of Institution.	Deaths. Persons.	Males.	Females.
XI.—MONMOUTHSH. AND WALES.				
42.—Monmouthsh.				
580.—Chepstow.				
2. Chepstow	Workhouse	16	10	6
	Small-pox Hospital	5	2	3
3. Lydney	Cottage Hospital	3	1	2
581.—Monmouth.				
3. Monmouth	Workhouse	30	24	6
	General Hospital and Dispensary	5	3	2
582.—Abergavenny.				
3. Abergavenny	Workhouse	19	16	3
	Joint Counties Lunatic Asylum	80	33	47
4. Blaenavon	Small-pox Hospital	-	-	-
583.—Bedwelty.				
2. Tredegar	Workhouse	58	36	22
584.—Pontypool.				
2. Llangibby	Workhouse	33	19	14
585.—Newport.				
2. Newport	Workhouse	70	45	25
	Infirmary and Dispensary	17	12	5
	Corporation Hospital	-	-	-
43.—South Wales.				
586.—Cardiff.				
2. Cardiff	Workhouse	182	117	65
	Workhouse (Ely Industrial School)	2	2	-
	Glamorganshire and Monmouthshire Infirmary	71	54	17
	Hospital Ship (Hamadryad)	27	26	1
587.—Pontypridd.				
2. Llantrisaint	Workhouse	53	40	13
588.—Merthyr Tydfil.				
2. Lower Merthyr Tydfil	Workhouse	68	46	22
3. Upper Merthyr Tydfil	Fever Hospital (Merthyr)	-	-	-
	Fever Hospital (Dowlais)	-	-	-
	Surgical Hosp. (Dowlais)	-	-	-
4. Aberdare	Workhouse (Industrial School)	-	-	-
	Cottage Hospital	3	1	2
589.—Bridgend.				
3. Bridgend	Workhouse	28	14	9
	Glamorgan County Lunatic Asylum	76	49	27
590.—Neath.				
2. Neath *	Workhouse	32	21	11
591.—Pontardawe.				
1. Pontardawe	Workhouse	7	6	1
592.—Swansea.				
1. Llandilotalybont	Workhouse (Cottage Homes)	2	2	-
3. Swansea	Workhouse	74	45	29
	Swansea Hospital	24	19	5
	Fever Hospital	3	1	2
593.—Gower.				
2. Gower Western	Workhouse	1	1	-
594.—Llanelly.				
2. Llanelly	Workhouse	11	6	5
	Village Hospital	-	-	-
595.—Llandovery.				
4. Llandingat	Workhouse	5	3	2
596.—Llandilofawr.				
4. Llandilo	Workhouse	4	1	3
597.—Carmarthen.				
3. Carmarthen	Workhouse	9	5	4
	General Infirmary	10	8	2
	Joint Counties Lunatic Asylum	60	30	30

* In Vernon House, a private Lunatic Asylum, 3 deaths occurred during the year.

Deaths in **Workhouses, Hospitals,** and **Public Lunatic Asylums, 1885**—*continued.*

District and Sub-district.	Name of Institution.	Deaths. Persons.	Males.	Females.
XI.—MONMOUTHSH. AND WALES—*cont.*				
43.—South Wales—*cont.*				
598.—NARBERTH.				
5. Slebech	Workhouse	2	1	1
599.—PEMBROKE.				
1. Tenby	Pembroke Infirmary and Dispensary	-	-	-
	Cottage Hospital	1	1	-
2. Pembroke	Workhouse	16	12	4
	Station Hospital	2	2	-
600.—HAVERFORDWEST.				
1. Milford	Hospital (Contagious Dis.)	-	-	-
2. Haverfordwest	Workhouse	16	9	7
	Pembrokeshire & Haverfordwest Infirmary	5	4	1
601.—CARDIGAN.				
2. Cardigan	Workhouse	10	4	6
602.—NEWCASTLE-IN-EMLYN.				
1. Kenarth	Workhouse	4	3	1
603.—LAMPETER.				
3. Lampeter	Workhouse	3	1	2
604.—ABERAYRON.				
2. Llansaintffraid	Workhouse	3	3	-
605.—ABERYSTWITH.				
2. Aberystwith	Workhouse	11	6	8
	Aberystwith Infirmary and Cardiganshire Genl. Infir.	2	1	1
606.—TREGARON.				
3. Tregaron	Workhouse	1	-	1
607.—BUILTH.				
3. Builth	Workhouse	5	4	1
608.—BRECKNOCK.				
3. Brecknock	Workhouse	18	10	8
	County and Borough Infirmary	9	4	5
609.—CRICKHOWELL.				
3. Llangattock	Workhouse	17	12	5
610.—HAY.				
3. Hay	Workhouse	7	6	1
611.—KNIGHTON.				
2. Knighton	Workhouse	8	6	2
612.—RHAYADER.				
2. Nantmel	Workhouse	5	2	3
	Llandrindod Hospital	3	2	1
44.—North Wales.				
613.—MACHYNLLETH.				
1. Machynlleth	Workhouse	1	1	-
614.—NEWTOWN.				
3. Llanwnog	Workhouse	19	9	10
5. Newtown	Montgomerysh. Infirmary	5	3	2
615.—FORDEN.				
2. Chirbury	Workhouse	16	9	7

District and Sub-district.	Name of Institution.	Deaths. Persons.	Males.	Females.
XI.—MONMOUTHSH. AND WALES—*cont.*				
44.—North Wales—*cont.*				
616.—LLANFYLLIN.				
2. Llansaintffraid	Workhouse	10	8	2
617.—HOLYWELL.				
2. Holywell	Workhouse	24	12	12
4. Mold	Cottage Hospital	-	-	-
618.—WREXHAM.				
2. Ruabon	Accident Hospital	2	2	-
3. Wrexham	Workhouse	52	32	20
	Infirmary and General Dispensary	12	9	3
619.—RUTHIN.				
2. Ruthin	Workhouse	8	4	4
620.—ST. ASAPH.				
1. St. Asaph	Workhouse	27	17	10
	Women's Convalescent Hospital	-	-	-
	Alexandra Hospital (Rhyl)	6	1	5
	Men's Convalescent Hosp.	1	1	-
3. Denbigh	Denbighshire Infirmary	12	8	4
	North Wales Counties Lunatic Asylum	56	25	31
621.—LLANRWST.				
1. Llanrwst	Workhouse	3	2	1
622.—CORWEN.				
1. Corwen	Workhouse	8	6	2
2. Llangollen	Cottage Hospital	-	-	-
623.—BALA.				
1. Bala	Workhouse	2	1	1
624.—DOLGELLY.				
2. Barmouth	Workhouse	12	4	8
625.—FESTINIOG.				
1. Llanfihangel-y-traethau	Workhouse	10	6	4
2. Festiniog	Oakley's Hospital	4	4	-
626.—PWLLHELI.				
2. Pwllheli	Workhouse	6	3	3
627.—CARNARVON.				
2. Llanrug	Dinorwic Quarry Hosp.	1	1	-
3. Carnarvon	Workhouse	15	12	3
628.—BANGOR.				
2. Bangor	Workhouse	18	12	6
	Carnarvon and Anglesey Infirmary	10	4	6
	Penrhyn Hospital	1	1	-
	Fever Hosp. (and Tent)	-	-	-
629.—CONWAY.				
1. Conway	Workhouse	1	1	-
2. Creuddyn	Cottage Hospital	6	3	3
	Infectious Diseases Hosp.	1	1	-
630A.—ANGLESEY.				
2. Amlwch	Workhouse (Anglesey)	-	-	-
	Dinorben Cottage Hospital	-	-	-
630B.—HOLYHEAD.				
2. Llanddansaint	Workhouse (Holyhead)	7	3	4
3. Holyhead	Stanley Hospital	-	-	-

DEATHS

OF

PERSONS, MALES, AND FEMALES,

AT DIFFERENT AGES,

IN REGISTRATION DIVISIONS AND COUNTIES,

1885.

ENGLAND.—DEATHS at different Ages Registered in the Year 1885—in Registration Divisions and Counties.

No.	Registration Divisions.		Total Deaths.	Ages at Death. Total under 1 Year.	1–	2–	3–	4–	Total under 5 Years.	5–	10–	15–	20–	25–	35–	45–	55–	65–	75–	85 and upwds.
	ENGLAND	Persons	522750	123130	40203	16669	10087	7260	197349	16609	9018	12045	14151	31558	36087	39627	49774	60164	44434	11939
		Males	268305	63907	20950	8335	5082	3643	100917	8307	4354	5853	6789	15486	18822	21211	25564	29421	20750	4836
		Females	254445	59223	19253	8334	5005	3617	90432	8302	4659	6192	7362	16073	17264	18416	24210	30743	23684	7103
	Divisions.																			
I.	London	Persons	80316	19649	7248	3125	1790	1176	32988	2292	1080	1518	1926	5344	6454	6986	7438	7879	5127	1284
		Males	40883	10050	3781	1509	892	565	17697	1147	523	723	953	2773	3466	3811	3782	3555	2024	419
		Females	39433	9599	3467	1616	898	611	15291	1145	557	795	973	2571	2988	3175	3656	4324	3103	865
II.	South Eastern	Persons	44803	8670	2650	1148	756	600	13824	1476	806	1058	1305	2846	3296	3470	4282	5862	5099	1479
		Males	23022	4885	1377	598	394	316	7570	785	381	518	675	1455	1743	1821	2167	2840	2480	637
		Females	21781	3785	1273	550	362	284	6254	741	425	540	630	1391	1553	1649	2115	3022	2619	842
III.	South Midland	Persons	29861	6445	1912	761	564	366	10048	961	544	619	693	1592	1860	2027	2797	4095	3557	1068
		Males	15237	3630	995	377	279	196	5477	493	257	280	307	745	929	1110	1434	2016	1726	454
		Females	14624	2815	917	384	285	170	4571	468	287	339	386	847	931	917	1363	2079	1831	614
IV.	Eastern	Persons	26157	5705	1630	695	481	337	8848	795	457	606	680	1432	1571	1669	2391	3399	3276	1033
		Males	13397	3211	847	345	250	159	4812	376	207	281	359	718	824	883	1268	1770	1670	426
		Females	12760	2494	783	350	231	178	4036	419	250	322	321	714	747	786	1123	1629	1606	607
V.	South Western	Persons	34871	6444	2181	896	527	401	10449	1007	661	777	936	1828	1978	2292	3517	5179	4755	1492
		Males	17313	3593	1139	433	271	202	5638	477	325	345	443	853	988	1224	1698	2476	2189	633
		Females	17558	2851	1042	463	256	199	4811	530	336	432	493	970	990	1068	1819	2703	2567	859

ENGLAND.—DEATHS at different Ages Registered in the Year 1885,—in REGISTRATION DIVISIONS and COUNTIES—*continued.*

No.	REGISTRATION DIVISIONS.		TOTAL DEATHS.	AGES AT DEATH.															
				Total under 1 Year.	1–	2–	3–	4–	Total under 5 Years.	5–	10–	15–	20–	25–	35–	45–	55–	65–	75–	85 and upwds.
VI.	WEST MIDLAND	Persons	58437	14448	4078	1583	987	697	21793	1584	933	1259	1446	3189	3775	4487	5767	7379	5376	1449
		Males	30342	8084	2137	797	488	360	11866	798	481	604	688	1605	1977	2465	3106	3867	2551	585
		Females	28095	6364	1941	786	499	337	9927	786	498	655	758	1584	1798	2022	2661	3712	2825	864
VII.	NORTH MIDLAND	Persons	30489	8014	2030	771	510	372	11697	926	483	685	786	1682	1745	1964	2738	3755	3171	867
		Males	15594	4449	1035	398	287	186	6805	442	228	327	341	755	810	1004	1435	1899	1567	381
		Females	14895	3565	995	373	223	186	5892	484	255	358	445	947	935	960	1293	1856	1604	486
VIII.	NORTH WESTERN	Persons	93044	23401	8481	3491	2067	1432	38872	3192	1544	2107	2578	5975	7129	7844	9311	8930	4752	810
		Males	47714	13017	4428	1752	1049	722	20068	1611	781	1075	1229	2939	3684	4040	4604	4239	2223	321
		Females	45330	10384	4053	1739	1018	710	17904	1581	763	1032	1349	3036	3445	3804	4707	4691	2529	489
IX.	YORK	Persons	57376	14089	4526	1828	1042	795	22280	1875	1069	1465	1625	3474	4005	4439	5715	6487	4040	902
		Males	29680	7872	2411	955	531	411	12180	949	507	695	742	1635	2100	2428	2950	3269	1849	346
		Females	27696	6217	2115	873	511	384	10100	926	562	770	883	1839	1905	2011	2765	3218	2191	556
X.	NORTHERN	Persons	34988	9065	3458	1413	809	630	15375	1453	758	943	1055	2006	2140	2262	2796	3346	2275	579
		Males	18147	5145	1756	695	409	302	8307	733	371	455	502	942	1137	1188	1462	1755	1062	230
		Females	16841	3920	1702	718	400	328	7068	717	387	488	553	1064	1003	1074	1334	1591	1213	349
XI.	WELSH	Persons	32408	7200	2009	958	554	454	11175	1048	678	1008	1121	2190	2134	2187	3032	3853	3006	976
		Males	16776	4671	1044	476	282	224	5697	543	339	508	555	1055	1065	1237	1628	1935	1410	404
		Females	15632	3129	965	482	272	230	5078	505	339	500	566	1135	1069	950	1404	1918	1596	572

ENGLAND.—DEATHS at different Ages Registered in the Year 1885—in REGISTRATION DIVISIONS and COUNTIES—*continued.*

No.	REGISTRATION COUNTIES.		TOTAL DEATHS.	AGES AT DEATH.															
				Total under 1 Year.	1–	2–	3–	4–	Total under 5 Years.	5–	10–	15–	20–	25–	35–	45–	55–	65–	75–	85 and upwds.
	I.—LONDON.																			
	MIDDLESEX (*part of*)	**Persons**	54155	12942	4913	2151	1202	783	21991	1536	735	986	1305	3675	4432	4795	5112	5323	3443	822
		Males	27646	7759	2581	1031	587	381	11819	783	349	486	645	1989	2391	2602	2625	2377	1359	271
		Females	26509	5683	2332	1120	615	402	10172	753	386	500	660	1736	2041	2193	2487	2946	2084	551
	SURREY (*part of*)	**Persons**	20439	5323	1852	799	474	311	8759	566	246	404	461	1288	1592	1711	1829	1969	1286	328
		Males	10287	2933	972	392	250	140	4687	276	121	176	234	627	833	939	915	888	495	106
		Females	10152	2390	880	407	224	171	4072	290	125	228	227	661	759	772	914	1081	791	222
	KENT (*part of*)	**Persons**	5722	1384	483	175	114	82	2238	190	99	128	160	381	430	480	497	587	398	134
		Males	2950	758	248	86	55	44	1191	88	53	71	84	207	243	270	242	290	170	42
		Females	2772	626	235	89	59	38	1047	102	46	57	76	174	188	210	255	297	228	92
	II.—SOUTH EASTERN.																			
1	**SURREY** (*extra-metropolitan*)	**Persons**	8195	1624	502	225	139	114	2604	253	144	183	224	585	692	688	809	992	809	212
		Males	4165	930	262	106	70	58	1426	118	66	86	109	312	354	357	396	461	395	85
		Females	4030	694	240	119	69	56	1178	135	78	97	115	273	338	331	413	531	414	127
2	**KENT** (*extra-metropolitan*)	**Persons**	13266	2675	777	357	239	182	4230	468	286	336	417	805	932	994	1182	1659	1505	452
		Males	6831	1471	382	189	115	102	2249	238	134	176	225	420	502	532	562	849	741	193
		Females	6435	1204	395	168	124	80	1971	230	152	160	192	385	430	462	620	810	764	259
3	**SUSSEX**	**Persons**	8249	1495	472	198	134	109	2408	274	136	181	218	484	583	631	812	1177	1030	315
		Males	4239	876	262	100	82	60	1380	145	63	85	105	212	306	313	442	559	492	137
		Females	4010	619	210	98	52	49	1028	129	73	96	113	272	277	318	370	618	538	178

ENGLAND.—DEATHS at different Ages Registered in the Year 1885—in REGISTRATION DIVISIONS and COUNTIES—*continued.*

No.	REGISTRATION COUNTIES.		TOTAL DEATHS.	AGES AT DEATH.															
				Total under 1 Year.	1–	2–	3–	4–	Total under 5 Years.	5–	10–	15–	20–	25–	35–	45–	55–	65–	75–	85 and upwds.
	II.—SOUTH EASTERN—*continued.*																			
4	HAMPSHIRE	Persons	10626	2038	619	233	173	137	3200	327	172	256	331	750	802	826	1078	1389	1159	336
		Males	5486	1105	322	128	85	65	1705	158	85	123	180	406	432	447	573	660	568	149
		Females	5140	933	297	105	88	72	1495	169	87	133	151	344	370	379	505	729	591	187
5	BERKSHIRE	Persons	4467	838	280	135	71	58	1382	154	68	102	115	222	287	331	401	645	596	164
		Males	2391	503	149	75	42	31	800	76	33	48	56	105	149	173	194	311	284	73
		Females	2366	335	131	60	29	27	582	78	35	54	59	117	138	159	207	334	312	91
	III.—SOUTH MIDLAND.																			
6	MIDDLESEX (*extra-metropolitan*)	Persons	7760	1956	593	224	163	125	3061	267	153	144	157	434	555	566	693	851	673	206
		Males	3966	1007	294	107	77	61	1539	131	68	69	80	204	292	325	351	432	294	81
		Females	3794	859	299	117	86	61	1422	136	85	75	77	230	263	241	342	419	379	125
7	HERTFORDSHIRE	Persons	3656	620	179	89	74	52	1014	116	66	73	83	186	223	276	383	538	540	158
		Males	1872	351	95	43	29	31	549	66	28	31	37	89	113	153	203	272	267	64
		Females	1784	269	84	46	45	21	465	50	38	42	46	97	110	123	180	266	273	94
8	BUCKINGHAMSHIRE	Persons	2787	530	139	80	55	19	823	82	47	48	65	144	196	188	284	419	376	115
		Males	1422	296	73	36	30	11	446	45	24	23	28	61	87	97	150	211	199	52
		Females	1365	234	66	44	25	8	377	37	23	25	37	83	109	91	134	208	177	63
9	OXFORDSHIRE	Persons	3343	620	203	69	48	28	968	90	46	82	74	167	202	243	335	526	471	139
		Males	1726	366	113	35	28	11	553	40	24	46	36	81	88	132	179	256	235	56
		Females	1617	254	90	34	20	17	415	50	22	36	38	86	114	111	156	270	236	83

ENGLAND.—DEATHS at different Ages Registered in the Year 1885—in REGISTRATION DIVISIONS and COUNTIES—*continued.*

No.	REGISTRATION COUNTIES.		TOTAL DEATHS.	AGES AT DEATH.															
				Total under 1 Year.	1–	2–	3–	4–	Total under 5 Years.	5–	10–	15–	20–	25–	35–	45–	55–	65–	75–	85 and upwds.
	III.—SOUTH MIDLAND —*continued.*																			
10	NORTHAMPTONSHIRE	Persons	5119	1181	353	146	112	64	1856	160	102	127	144	286	271	304	440	675	593	161
		Males	2651	668	184	76	61	34	1023	85	48	58	60	146	141	173	229	325	293	71
		Females	2468	513	169	70	51	30	833	75	54	69	84	146	130	131	211	350	295	90
11	HUNTINGDONSHIRE	Persons	892	152	50	16	13	10	241	29	14	23	16	46	46	61	86	140	137	53
		Males	454	86	24	8	2	7	127	17	10	10	8	24	24	33	48	67	65	21
		Females	438	66	26	8	11	3	114	12	4	13	8	22	22	28	38	73	72	32
12	BEDFORDSHIRE	Persons	2944	693	197	64	45	27	1026	100	58	58	52	155	176	181	276	438	345	79
		Males	1491	370	103	28	21	16	538	53	25	24	19	63	78	82	114	202	166	37
		Females	1543	323	94	36	24	11	488	47	33	34	33	92	98	99	162	236	179	42
13	CAMBRIDGESHIRE	Persons	3360	693	198	78	54	41	1059	117	58	64	102	174	191	208	300	508	422	157
		Males	1745	396	100	44	31	22	602	56	30	29	39	83	106	115	167	285	202	72
		Females	1615	297	89	29	23	19	457	61	28	35	63	91	85	93	140	227	220	85
	IV.—EASTERN.																			
14	ESSEX	Persons	11640	2796	927	390	278	211	4602	411	236	276	303	670	785	766	929	1296	1080	286
		Males	6162	1572	482	194	141	94	2483	196	109	134	151	362	428	419	502	698	570	110
		Females	5478	1224	445	196	137	117	2119	215	127	142	152	308	357	347	427	598	510	176
15	SUFFOLK	Persons	6295	1208	336	131	87	55	1817	170	92	150	169	316	347	383	642	950	943	316
		Males	3224	704	168	61	42	30	1005	80	37	71	86	139	176	200	350	469	485	136
		Females	3061	504	168	70	45	25	812	90	55	79	83	177	171	183	292	481	458	180

ENGLAND.—DEATHS at different Ages Registered in the Year 1885—in REGISTRATION DIVISIONS and COUNTIES—*continued.*

No.	REGISTRATION COUNTIES.		TOTAL DEATHS.	AGES AT DEATH. Total under 1 Year.	1–	2–	3–	4–	Total under 5 Years.	5–	10–	15–	20–	25–	35–	45–	55–	65–	75–	85 and upwds.
	IV.—EASTERN—*continued.*																				
16	NORFOLK	Persons	8222	1701	367	174	116	71	2429	214	129	180	208	446	439	520	820	1153	1253	439
		Males	4201	935	197	90	67	35	1324	100	61	79	122	217	220	264	416	605	615	180
		Females	4021	766	170	84	49	36	1105	114	68	101	86	229	219	256	404	548	638	259
	V.—SOUTH WESTERN.																				
17	WILTSHIRE	Persons	4395	769	215	100	53	34	1171	94	74	100	100	228	249	336	462	749	640	192
		Males	2232	441	108	49	28	13	639	47	32	46	36	113	118	179	256	386	329	98
		Females	2163	328	107	51	25	21	532	47	42	52	64	115	131	157	206	363	311	94
18	DORSETSHIRE	Persons	3260	527	196	61	40	39	863	93	62	75	93	170	202	214	336	512	494	146
		Males	1632	310	111	33	20	20	499	33	24	32	45	83	113	113	151	248	226	66
		Females	1628	217	85	28	20	19	364	60	38	43	48	87	90	101	185	264	268	80
19	DEVONSHIRE	Persons	11790	2125	838	350	187	128	3628	315	222	237	332	664	688	782	1174	1707	1532	509
		Males	5847	1167	447	159	94	70	1937	145	130	126	164	318	358	393	567	804	692	213
		Females	5943	958	391	191	93	58	1691	170	92	111	168	346	330	389	607	903	840	296
20	CORNWALL	Persons	6006	1187	362	127	62	75	1813	178	116	161	185	286	313	381	597	867	854	255
		Males	2914	639	192	66	31	23	960	61	47	76	91	117	134	217	299	412	374	106
		Females	3092	548	171	61	31	42	853	97	69	85	94	169	179	164	298	455	480	149
21	SOMERSETSHIRE	Persons	9420	1836	570	258	185	125	2974	327	187	204	226	480	526	579	948	1344	1235	390
		Males	4688	1036	282	121	93	66	1603	171	92	83	107	227	264	322	464	626	567	160
		Females	4732	800	288	137	37	59	1371	156	95	121	119	253	260	257	484	718	668	230

ENGLAND.—DEATHS at different Ages Registered in the Year 1885—In REGISTRATION DIVISIONS and COUNTIES—*continued.*

No.	REGISTRATION COUNTIES.		TOTAL DEATHS.	AGES AT DEATH. Total under 1 Year.	1–	2–	3–	4–	Total under 5 Years.	5–	10–	15–	20–	25–	35–	45–	55–	65–	75–	85 and upwds.
	VI.—WEST MIDLAND.																			
22	GLOUCESTER-SHIRE	Persons	10084	2115	685	261	149	133	3343	260	174	201	232	526	651	755	982	1430	1182	348
		Males	4994	1192	352	128	74	69	1815	129	80	83	103	255	344	389	492	658	520	126
		Females	5090	923	333	133	75	64	1528	131	94	118	129	271	307	366	490	772	662	222
23	HEREFORD-SHIRE	Persons	2069	339	79	31	29	15	493	43	34	40	57	111	115	149	247	354	319	107
		Males	1078	197	41	14	15	6	273	19	21	17	25	58	63	92	145	172	149	44
		Females	991	142	38	17	14	9	220	24	13	23	32	53	52	57	102	182	170	63
24	SHROPSHIRE	Persons	4728	870	209	86	47	45	1257	111	84	114	122	263	268	349	490	778	675	217
		Males	2451	482	108	48	24	27	689	48	34	53	53	138	133	190	274	406	339	94
		Females	2277	388	101	38	23	18	568	63	50	61	69	125	135	159	216	372	336	123
25	STAFFORD-SHIRE	Persons	20553	5901	1789	689	387	247	9013	611	360	432	525	1101	1227	1495	1937	2181	1379	292
		Males	10907	3337	929	347	187	124	4924	313	162	210	257	559	635	870	1060	1132	660	125
		Females	9646	2564	860	342	200	123	4089	298	198	222	268	542	592	625	877	1049	719	167
26	WORCESTER-SHIRE	Persons	6909	1669	368	162	108	89	2396	208	88	166	167	353	406	559	702	972	692	200
		Males	3577	918	196	88	57	39	1298	107	45	86	78	174	208	297	396	485	331	72
		Females	3332	751	172	74	51	50	1098	101	43	80	89	179	198	262	306	487	361	128
27	WARWICK-SHIRE	Persons	14094	3554	948	354	267	168	5291	351	193	306	343	835	1108	1180	1409	1664	1129	285
		Males	7335	1958	511	172	131	95	2867	182	93	155	167	421	594	627	739	814	552	124
		Females	6759	1596	437	182	136	73	2424	169	100	151	176	414	514	553	670	850	577	161

ENGLAND.—DEATHS at different Ages Registered in the Year 1885—in REGISTRATION DIVISIONS and COUNTIES—*continued.*

No.	REGISTRATION COUNTIES.		TOTAL DEATHS.	AGES AT DEATH.															
				Total under 1 Year.	1—	2—	3—	4—	Total under 5 Years.	5—	10—	15—	20—	25—	35—	45—	55—	65—	75—	85 and upwds.
	VII.—NORTH MIDLAND.																		
28	LEICESTERSHIRE	Persons	6355	1795	410	200	130	89	2624	215	99	139	142	331	316	413	555	733	646	152
		Males	3241	1014	210	98	56	43	1421	104	44	60	58	155	164	202	292	366	313	60
		Females	3114	781	200	102	74	46	1203	111	55	69	84	176	152	211	263	367	333	92
29	RUTLANDSHIRE	Persons	383	77	12	4	5	5	103	10	10	7	7	22	19	26	36	62	63	18
		Males	193	47	3	3	4	2	59	4	4	3	4	9	8	14	18	35	24	11
		Females	190	30	9	1	1	3	44	6	6	4	3	13	11	12	18	27	39	7
30	LINCOLNSHIRE	Persons	7990	1840	408	163	99	65	2575	225	140	190	204	433	483	463	697	1081	1064	345
		Males	4086	1013	209	83	45	32	1385	96	68	89	93	201	269	259	360	569	559	147
		Females	3814	827	199	80	54	33	1190	129	72	101	111	232	223	204	337	512	505	198
31	NOTTINGHAMSHIRE	Persons	8842	2506	707	226	166	120	3725	284	139	179	243	522	521	575	723	966	762	203
		Males	4440	1371	354	118	77	61	1981	138	63	85	109	232	263	284	362	469	362	92
		Females	4402	1135	353	108	89	59	1744	146	76	94	134	290	258	291	361	497	400	111
32	DERBYSHIRE	Persons	7009	1796	493	178	110	93	2670	192	95	180	190	374	406	487	717	913	636	149
		Males	3634	1004	259	96	52	48	1459	100	47	90	77	158	215	245	403	460	309	71
		Females	3375	792	234	82	58	45	1211	92	48	90	113	216	191	242	314	453	327	78
	VIII.—NORTH WESTERN.																		
33	CHESHIRE	Persons	12757	3092	1052	425	248	181	4998	412	175	304	330	706	870	994	1344	1510	990	214
		Males	6543	1706	577	208	129	91	2711	197	95	145	135	342	432	496	683	724	491	92
		Females	6214	1296	475	217	119	90	2197	215	80	159	195	364	438	498	661	786	499	122

ENGLAND.—DEATHS at different Ages Registered in the Year 1885—in REGISTRATION DIVISIONS and COUNTIES—*continued.*

No.	REGISTRATION COUNTIES.		TOTAL DEATHS.	AGES AT DEATH. Total under 1 Year.	1–	2–	3–	4–	Total under 5 Years.	5–	10–	15–	20–	25–	35–	45–	55–	65–	75–	85 and upwds.
	VIII.—NORTH WESTERN—*continued.*																				
34	**LANCASHIRE**	Persons	80287	20399	7429	3066	1819	1251	33964	2780	1369	1803	2248	5269	6259	6850	7967	7420	3762	596
		Males – –	41171	11311	3851	1544	920	631	18227	1414	636	930	1094	2597	3252	3544	3921	3515	1732	229
		Females –	39116	9088	3578	1522	899	620	15707	1366	733	873	1154	2672	3007	3306	4046	3905	2030	367
	IX.—YORK.																				
35	**WEST RIDING**	Persons	44310	10975	3627	1439	815	639	17495	1490	834	1154	1247	2667	3123	3488	4551	4917	2828	516
		Males – –	22915	6155	1934	745	417	325	9576	745	394	530	557	1268	1649	1907	2352	2464	1286	192
		Females –	21395	4820	1693	694	398	314	7919	745	440	624	690	1404	1474	1581	2199	2453	1542	324
36	**EAST RIDING** (WITH YORK) –	Persons	6697	1562	379	147	93	77	2258	167	130	168	191	435	505	521	642	862	634	184
		Males – –	3456	884	192	76	50	42	1244	90	53	91	88	198	261	277	359	444	284	67
		Females –	3241	678	187	71	43	35	1014	77	77	77	103	237	244	244	283	418	350	117
37	**NORTH RIDING** –	Persons	6369	1552	520	242	134	79	2527	218	105	143	187	372	377	430	522	708	578	202
		Males – –	3309	833	285	134	64	44	1360	114	60	74	97	174	190	244	269	361	279	87
		Females –	3060	719	235	108	70	35	1167	104	45	69	90	198	187	186	253	347	299	115
	X.—NORTHERN.																				
38	**DURHAM** – – –	Persons	19166	5430	2071	853	515	390	9259	882	436	522	564	1056	1122	1173	1356	1618	976	202
		Males – –	9992	3041	1034	420	265	178	4938	459	217	258	258	468	582	630	725	893	481	83
		Females –	9174	2389	1037	433	250	212	4321	423	219	264	306	588	540	543	631	725	495	119
39	**NORTHUMBERLAND** – –	Persons	9833	2342	941	379	190	165	4017	384	202	283	308	652	642	694	801	972	684	194
		Males – –	5053	1324	482	179	93	81	2159	180	96	133	155	333	350	371	418	487	302	69
		Females –	4780	1018	459	200	97	84	1858	204	106	150	153	319	292	323	383	485	382	125

ENGLAND.—DEATHS at different Ages Registered in the Year 1885—in REGISTRATION DIVISIONS and COUNTIES—*continued*.

No.	REGISTRATION COUNTIES.		TOTAL DEATHS.	AGES AT DEATH. Total under 1 Year.	1–	2–	3–	4–	Total under 5 Years.	5–	10–	15–	20–	25–	35–	45–	55–	65–	75–	85 and upwds.
	X.—NORTHERN—*continued*.																			
40	CUMBERLAND	Persons	4914	1091	381	147	91	62	1772	165	95	109	152	249	310	333	522	597	467	143
		Males	2540	665	204	76	43	37	1025	87	46	54	73	114	167	158	259	292	203	62
		Females	2374	426	177	71	48	25	747	78	49	55	79	135	143	175	263	305	264	81
41	WESTMORLAND	Persons	1075	202	65	34	13	13	327	22	25	29	31	49	66	62	117	159	148	40
		Males	562	115	36	20	8	6	185	10	12	10	16	27	38	29	60	83	76	16
		Females	513	87	29	14	5	7	142	12	13	19	15	22	28	33	57	76	72	24
	XI.—WELSH.																			
42	MONMOUTHSHIRE	Persons	4981	1213	326	138	89	61	1827	117	92	127	168	337	364	368	500	577	380	124
		Males	2623	672	165	75	46	29	987	59	47	66	75	166	194	219	272	291	196	57
		Females	2358	541	161	63	43	32	840	58	45	67	93	171	170	149	228	286	184	67
43	SOUTH WALES	Persons	18648	4451	1303	615	342	288	6999	636	395	629	653	1261	1237	1227	1648	1995	1472	496
		Males	9773	2528	685	298	185	142	3838	334	211	329	328	636	625	691	906	1002	680	193
		Females	8875	1923	618	317	157	146	3161	302	184	300	325	625	612	536	742	993	792	303
44	NORTH WALES	Persons	8779	1536	380	205	123	105	2349	295	191	252	300	592	533	592	884	1281	1154	356
		Males	4380	871	194	103	51	53	1272	150	81	119	152	253	246	327	450	642	534	154
		Females	4399	665	186	102	72	52	1077	145	110	133	148	339	287	265	434	639	620	202

1885.

CAUSES OF DEATH AT DIFFERENT AGES IN ENGLAND AND IN LONDON.

CAUSES OF DEATH IN REGISTRATION COUNTIES.

DEATHS FROM SEVERAL CAUSES IN REGISTRATION DIVISIONS, COUNTIES AND DISTRICTS.

VIOLENT DEATHS.



ENGLAND.—CAUSES of DEATH at different Periods of Life, 1885—MALES.

CAUSES OF DEATH.	MALES.																
	ALL AGES.	AGES AT DEATH.															
		Total under 1 Year.	1—	2—	3—	4—	Total under 5 Years.	5—	10—	15—	20—	25—	35—	45—	55—	65—	75—	85 & upwds.
ALL CAUSES	238,305	68,907	20,950	8335	5082	3643	106,917	8307	4354	3873	6739	15,480	18,823	21,211	25,524	29,421	20,750	4836
I. SPECIFIC FEBRILE OR ZYMOTIC DISEASES	33,603	11257	6850	2993	2010	1445	24000	2037	750	667	724	1157	907	786	684	699	450	82
II. PARASITIC DISEASES	446	379	16	7	5	4	411	8	2	1	4	3	5	2	5	2	2	1
III. DIETETIC "	1055	126	2	-	-	-	128	3	-	3	15	173	300	233	134	60	6	-
IV. CONSTITUTIONAL "	44,409	4470	2470	1016	588	415	8959	1479	1134	2251	3102	6895	6581	5585	4499	2965	882	77
V. DEVELOPMENTAL "	21,107	8851	37	15	4	8	8915	22	7	10	5	3	1	1	235	2478	6645	2760
VI. LOCAL "	140,320	31473	10086	3804	2141	1514	49368	3315	1780	2093	2099	5529	9139	12692	18114	21704	12158	1804
VII. VIOLENCE	12,521	1020	348	305	243	219	2135	699	627	767	798	1556	1645	1555	1404	931	340	69
VIII. ILL-DEFINED AND NOT SPECIFIED CAUSES	14,844	11234	791	190	91	38	12441	114	54	61	47	164	245	357	459	587	272	43
I.																		
1. MIASMATIC DISEASES	28,418	5008	5432	2824	1924	1396	16584	2525	698	607	645	962	591	401	235	130	33	7
2. DIARRHŒAL "	7,238	4979	822	137	62	30	6030	65	15	25	22	51	90	102	181	311	231	59
3. MALARIAL "	128	6	11	14	5	9	45	9	2	2	7	15	15	13	13	5	2	-
4. ZOOGENOUS "	83	26	2	-	5	3	36	9	8	2	3	7	9	6	3	-	-	-
5. VENEREAL "	1415	904	64	12	4	2	986	6	8	1	15	65	86	97	78	53	24	1
6. SEPTIC "	1326	334	19	11	10	5	379	23	24	30	31	57	110	167	174	200	110	15
II. PARASITIC DISEASES	446	379	16	7	5	4	411	8	2	1	4	3	5	2	5	2	2	1
III. DIETETIC DISEASES	1055	126	2	-	-	-	128	3	-	3	15	173	300	233	134	60	6	-
IV. CONSTITUTIONAL DISEASES	44,409	4470	2470	1016	588	415	8959	1479	1134	2251	3102	6895	6581	5585	4499	2965	882	77
V. DEVELOPMENTAL DISEASES	21,107	8851	37	15	4	8	8915	22	7	10	5	3	1	1	235	2478	6645	2760
VI.																		
1. DISEASES OF NERVOUS SYSTEM	37,704	12415	2476	874	582	390	16687	1020	493	473	446	1121	1925	2303	3926	5485	3169	43
2. " ORGANS OF SPECIAL SENSE	294	68	18	11	12	10	119	25	36	26	19	18	12	15	8	8	7	1
3. " CIRCULATORY SYSTEM	29,570	124	25	14	17	29	209	254	382	445	370	1104	2088	2926	4423	5176	2850	343
4. " RESPIRATORY SYSTEM	56,306	14609	6918	2543	1879	906	28355	1885	811	505	656	1858	3019	4340	6062	6982	4146	747
5. " DIGESTIVE SYSTEM	15,051	3735	1332	239	98	96	5500	330	235	274	283	705	1099	1640	2083	1986	823	93
6. " LYMPHATIC SYSTEM AND DUCTLESS GLANDS	289	22	12	4	4	5	47	14	16	23	16	27	34	41	41	25	5	-
7. " URINARY SYSTEM	7544	126	31	67	60	45	379	160	111	153	163	499	779	1023	1347	1763	1027	135
8. " REPRODUCTIVE SYSTEM:—																		
(a) DISEASES OF ORGANS OF GENERATION	132	22	-	2	1	-	25	-	-	1	2	10	13	20	21	31	7	2
(b) DISEASES OF PARTURITION	-	-	-	-	-	-	-	-	-	-	-	-	-	-	-	-	-	-
9. " ORGANS OF LOCOMOTION	1451	47	24	31	29	28	159	149	189	181	137	165	134	120	99	89	26	3
10. " INTEGUMENTARY SYSTEM	919	305	50	19	9	5	388	8	7	12	7	22	36	59	104	159	93	24
VII.																		
1. ACCIDENT OR NEGLIGENCE	10,807	980	346	302	241	218	2087	693	616	734	708	1314	1322	1172	1075	725	298	63
2. HOMICIDE	172	40	2	3	2	1	48	6	7	6	14	29	24	17	12	8	1	-
3. SUICIDE	1529	-	-	-	-	-	-	-	4	27	76	208	298	361	317	197	41	6
4. EXECUTION	13	-	-	-	-	-	-	-	-	-	1	5	1	5	-	1	-	-
VIII.																		
ILL-DEFINED AND NOT SPECIFIED CAUSES	14,844	11,331	791	190	91	38	12441	114	54	61	47	164	245	357	459	587	272	43

Note.—For continuation of this Table, *see* page 108.

ENGLAND.—CAUSES of DEATH at different Periods of Life, 1885—FEMALES.

CAUSES OF DEATH.	FEMALES.																
	ALL AGES.	AGES AT DEATH.															
		Total under 1 Year.	1–	2–	3–	4–	Total under 5 Years.	5–	10–	15–	20–	25–	35–	45–	55–	65–	75–	85 & upwds
ALL CAUSES	254,445	54,223	19,253	8,334	5005	3617	90,432	8,302	4659	6192	7362	16,078	17,264	18,416	24,210	30,743	23,684	7103
I. SPECIFIC FEBRILE OR ZYMOTIC DISEASES	35,369	9971	6507	3385	2215	1613	23691	3637	927	895	1067	2143	1830	535	563	658	462	126
II. PARASITIC DISEASES	383	301	13	7	9	10	340	13	3	2	4	12	3	1	3	1	1	-
III. DIETETIC ,,	567	103	1	-	-	-	104	-	-	1	8	61	144	128	78	37	6	-
IV. CONSTITUTIONAL ,,	45,674	3453	2075	875	497	385	7285	1596	1714	3155	3644	7207	6376	5656	4586	3198	1096	137
V. DEVELOPMENTAL ,,	22,817	6892	32	11	8	6	6949	21	7	5	4	3	-	3	377	3269	7968	4212
VI. LOCAL ,,	132,095	23297	9539	3640	2085	1452	39968	3208	1852	2012	2412	6240	8869	11335	17715	22533	13518	2438
VII. VIOLENCE	4747	936	294	220	151	109	1740	317	113	157	153	265	388	395	390	419	341	110
VIII. ILL-DEFINED AND NOT SPECIFIED CAUSES	12,793	9240	792	196	87	42	10357	116	43	55	50	148	204	333	498	630	292	67
I.																		
1. MIASMATIC DISEASES	24,076	4918	5596	3217	2133	1546	17415	2906	880	621	462	757	434	237	193	120	42	9
2. DIARRHŒAL ,,	6473	3955	808	186	57	48	5054	98	28	24	27	38	96	122	196	365	329	96
3. MALARIAL ,,	99	7	10	10	10	11	48	5	2	4	5	11	7	5	4	3	2	1
4. ZOOGENOUS ,,	45	23	-	1	1	2	29	4	3	2	1	1	1	2	-	-	-	-
5. VENEREAL ,,	1037	748	64	6	7	2	827	2	1	10	20	61	53	30	19	12	2	-
6. SEPTIC ,,	3639	318	29	15	5	4	371	21	16	144	522	1225	739	134	149	186	87	22
II. PARASITIC DISEASES	383	301	13	7	9	10	340	13	3	2	4	12	3	1	3	1	1	-
III. DIETETIC DISEASES	567	103	1	-	-	-	104	-	-	1	8	61	144	128	78	37	6	-
IV. CONSTITUTIONAL DISEASES	45,674	3453	2075	875	497	385	7285	1596	1714	3155	3644	7207	6376	5656	4586	3198	1096	137
V. DEVELOPMENTAL DISEASES	22,817	6892	32	11	8	6	6949	21	7	5	4	3	-	3	377	3269	7968	4212
VI.																		
1. DISEASES OF NERVOUS SYSTEM	33,916	9109	1899	792	469	356	12616	962	468	469	490	1025	1585	2412	4084	5645	3617	651
2. ,, ORGANS OF SPECIAL SENSE	250	55	18	19	6	11	109	35	26	14	9	13	13	11	6	11	2	2
3. ,, CIRCULATORY SYSTEM	23,341	90	25	15	24	27	181	272	536	535	551	1301	2097	3050	4866	6244	3240	488
4. ,, RESPIRATORY SYSTEM	49,581	11076	6299	2482	1355	882	22094	1377	343	335	465	1391	2028	2949	5825	7176	5051	1045
5. ,, DIGESTIVE SYSTEM	14,736	2625	1139	236	115	118	4233	328	235	263	325	797	1259	1695	2209	2134	1047	161
6. ,, LYMPHATIC SYSTEM AND DUCTLESS GLANDS	310	13	7	4	2	1	27	7	3	20	23	32	51	45	46	43	8	-
7. ,, URINARY SYSTEM	4542	87	66	57	37	33	300	106	96	133	181	444	631	712	789	777	331	42
8. ,, REPRODUCTIVE SYSTEM:—																		
(a) DISEASES OF ORGANS OF GENERATION	1500	8	9	4	-	1	22	1	5	39	60	235	348	302	235	184	57	9
(b) DISEASES OF PARTURITION	2029	-	-	-	-	-	-	-	-	36	296	858	750	89	-	-	-	-
9. ,, ORGANS OF LOCOMOTION	1062	28	28	17	23	14	110	116	129	113	64	132	83	68	98	92	40	3
10. ,, INTEGUMENTARY SYSTEM	828	206	38	14	4	9	271	10	1	5	8	12	24	52	116	166	126	37
VII.																		
1. ACCIDENT OR NEGLIGENCE	4132	916	290	217	149	107	1679	314	109	106	93	107	221	303	307	535	329	119
2. HOMICIDE	137	50	4	3	2	2	61	3	-	10	9	13	18	13	3	1	1	-
3. SUICIDE	478	-	-	-	-	-	-	-	4	41	51	85	99	79	75	33	11	-
4. EXECUTION	-	-	-	-	-	-	-	-	-	-	-	-	-	-	-	-	-	-
VIII. ILL-DEFINED AND NOT SPECIFIED CAUSES	12,793	9240	792	196	87	42	10357	116	43	55	50	148	201	333	498	630	292	67

Note.—For continuation of this Table, *see* page 109.

ENGLAND.—CAUSES of DEATH at different Periods of Life, 1885—MALES—*cont.*

CAUSES OF DEATH.	MALES.																
	ALL AGES.	AGES AT DEATH.															
		Total under 1 Year.	1—	2—	3—	4—	Total under 5 Years.	5—	10—	15—	20—	25—	35—	45—	55—	65—	75—	85 & upwds.
MIASMATIC DISEASES.																		
Small-pox { Vaccinated	343	4	–	4	1	2	11	11	13	34	61	112	65	21	8	4	3	–
Small-pox { Unvaccinated	485	82	24	25	18	13	160	52	35	19	45	67	29	17	6	2	1	–
Small-pox { No Statement	341	84	36	23	20	18	170	54	34	53	78	175	125	88	39	16	8	1
Chickenpox	51	31	14	3	–	1	49	2	–	–	–	–	–	–	–	–	–	–
Measles	7396	1634	2776	1276	688	309	6793	525	42	12	8	3	3	3	2	–	–	–
Epidemic Rose Rash	62	12	16	6	14	5	53	6	1	–	–	2	–	–	–	–	–	–
Scarlet Fever	3210	207	493	543	493	419	2147	798	147	40	24	28	16	5	4	1	–	–
Typhus	186	1	1	1	3	4	10	14	7	24	16	40	31	25	10	8	1	–
Relapsing Fever	5	–	–	–	–	–	–	1	2	–	–	–	–	–	1	–	–	–
Influenza	66	26	1	3	2	–	31	–	–	–	–	1	2	6	5	11	5	3
Whooping-cough	5819	2758	1780	614	330	182	5464	167	5	1	–	1	1	–	–	–	–	–
Mumps	59	17	5	5	10	4	41	9	–	–	1	3	2	–	3	–	–	–
Diphtheria	2149	113	242	261	295	287	1198	644	142	52	29	31	27	18	23	6	1	–
Cerebro-spinal Fever	15	1	1	1	2	1	6	2	2	2	1	–	1	–	–	1	–	–
Simple and Ill-defined Fever	305	19	24	16	11	16	86	50	19	17	14	20	19	15	28	27	8	2
Enteric Fever	2493	18	28	41	47	48	184	229	249	352	368	473	270	203	106	55	6	1
Other Miasmatic Diseases	2	–	–	–	–	–	–	–	–	1	–	1	–	–	–	–	–	–
DIARRHŒAL DISEASES.																		
Cholera	164	57	14	8	2	–	81	7	4	2	1	7	17	13	19	9	3	1
Diarrhœa, Dysentery	7069	4922	808	129	60	30	5949	58	11	23	22	44	73	89	162	302	278	53
MALARIAL DISEASES.																		
Remittent Fever	71	6	11	11	5	9	42	8	1	1	2	3	6	2	4	2	–	–
Ague	57	–	–	3	–	–	3	1	1	1	5	12	9	11	9	3	2	–
ZYMOGENOUS DISEASES.																		
Hydrophobia	41	–	–	–	5	3	8	9	8	2	2	4	3	4	3	–	–	–
Glanders	5	–	–	–	–	–	–	–	–	–	–	1	2	2	–	–	–	–
Splenic Fever	7	–	–	–	–	–	–	–	–	–	1	2	4	–	–	–	–	–
Cowpox and other Effects of Vaccination	28	26	2	–	–	–	28	–	–	–	–	–	–	–	–	–	–	–
VENEREAL DISEASES.																		
Syphilis	1161	904	64	12	4	2	986	8	3	1	11	46	38	32	22	14	2	–
Gonorrhœa, Stricture of Urethra	254	–	–	–	–	–	–	–	–	–	4	19	48	65	56	39	22	1
SEPTIC DISEASES.																		
Phagedæna	28	6	2	1	–	–	9	–	–	1	1	–	1	4	3	7	2	–
Erysipelas	1038	292	13	4	4	1	313	16	10	12	20	38	90	130	142	174	99	14
Pyæmia, Septicæmia	240	36	5	6	6	4	57	7	14	17	10	19	25	33	29	19	9	2
Puerperal Fever	–	–	–	–	–	–	–	–	–	–	–	–	–	–	–	–	–	–
PARASITIC DISEASES.																		
Thrush	337	276	7	–	2	–	285	–	–	–	–	–	–	–	–	–	1	1
Other Dis. from Vegetable Parasites	2	1	–	–	–	1	2	–	–	–	–	–	–	–	–	–	–	–
Hydatid Disease	21	–	–	–	–	–	–	1	–	1	3	2	5	2	4	2	1	–
Other Dis. from Animal Parasites	36	2	9	7	3	3	24	7	2	–	1	1	–	–	1	–	–	–
DIETETIC DISEASES.																		
Starvation, Want of Breast-milk	133	125	2	–	–	–	127	1	–	–	–	–	3	5	8	8	1	–
Scurvy	10	1	–	–	–	–	1	2	–	–	–	–	3	1	3	–	–	–
Intemp. { Chronic Alcoholism	552	–	–	–	–	–	–	–	–	3	9	83	165	151	92	44	5	–
Intemp. { Delirium Tremens	340	–	–	–	–	–	–	–	–	–	6	90	129	76	31	8	–	–
CONSTITUTIONAL DISEASES.																		
Rheumatic Fever, Rheumatism of Heart	1493	5	2	2	9	11	29	179	173	181	112	264	259	152	106	77	21	–
Rheumatism	418	–	–	–	–	–	–	2	–	4	7	23	27	48	90	131	81	5
Gout	445	–	–	–	–	–	–	–	–	–	–	6	25	73	135	145	74	7
Rickets	346	102	161	54	14	2	333	8	4	1	–	–	–	–	–	–	–	–
Cancer	5195	5	6	12	10	6	39	12	18	27	50	160	461	1078	1639	1430	525	53
Tabes Mesenterica	3674	1958	793	257	111	76	3195	201	92	54	22	35	27	19	17	9	3	–
Tubercular Meningitis (Acute Hydrocephalus)	3783	1229	887	409	261	174	2960	501	154	74	37	31	18	11	–	2	–	–
Phthisis	24796	366	254	133	99	66	920	392	511	1725	2700	6092	5474	3894	2160	829	92	7
Other Forms of Tuberculosis, Scrofula	2252	670	337	138	69	68	1282	193	144	183	113	139	140	75	53	29	1	1
Purpura, Hæmorrhagic Diathesis	157	24	8	8	5	7	52	21	3	7	9	6	11	13	10	21	2	2
Anæmia, Chlorosis, Leucocythæmia	414	109	18	2	9	3	141	20	11	10	9	19	33	47	43	44	12	–
Diabetes Mellitus	393	1	2	–	1	2	6	10	23	35	42	112	118	141	187	163	54	2
Other Constitutional Diseases	203	1	–	1	–	–	2	–	1	–	1	3	20	31	40	85	17	–
DEVELOPMENTAL DISEASES.																		
Premature Birth	7330	7330	–	–	–	–	7330	–	–	–	–	–	–	–	–	–	–	–
Atelectasis	382	382	–	–	–	–	382	–	–	–	–	–	–	–	–	–	–	–
Cyanosis	590	501	19	13	2	3	538	21	7	9	5	3	1	1	–	–	–	–
Spina Bifida	267	253	11	1	1	–	266	–	–	1	–	–	–	–	–	–	–	–
Imperforate Anus	118	117	1	–	–	–	118	–	–	–	–	–	–	–	–	–	–	–
Cleft Palate, Harelip	110	107	3	–	–	–	110	–	–	–	–	–	–	–	–	–	–	–
Other Congenital Defects	167	161	3	1	1	–	166	1	–	–	–	–	–	–	–	–	–	–
Old Age	12143	–	–	–	–	–	–	–	–	–	–	–	–	–	205	2473	3345	2760

Note.—For continuation of this Table, *see* page 110.

ENGLAND.—CAUSES of DEATH at different Periods of Life, 1885—FEMALES—*cont.*

CAUSES OF DEATH.	FEMALES.																
	ALL AGES.	AGES AT DEATH.															
		Total under 1 Year.	1—	2—	3—	4—	Total under 5 Years.	5—	10—	15—	20—	25—	35—	45—	55—	65—	75—	85 and upwards
MIASMATIC DISEASES.																		
Small-pox { Vaccinated	237	6	3	1	–	3	13	8	20	29	29	71	37	23	5	2	–	–
Small-pox { Unvaccinated	302	84	23	27	21	15	170	57	40	29	22	24	10	4	3	–	3	–
Small-pox { No Statement	611	83	31	18	10	21	173	42	37	51	74	110	54	31	21	10	5	–
Chickenpox	94	27	15	6	5	3	56	1	–	–	–	1	–	–	–	–	–	–
Measles	7090	1337	2560	1338	721	455	6411	575	58	14	11	15	8	5	1	1	–	–
Epidemic Rose Rash	51	7	14	9	7	3	40	8	–	1	–	2	–	–	–	–	–	–
Scarlet Fever	3145	184	470	487	445	373	1939	338	179	41	31	60	18	2	1	1	–	–
Typhus	132	–	–	1	1	3	5	10	9	20	16	28	31	6	7	2	–	–
Relapsing Fever	5	–	–	–	–	–	–	1	1	1	–	–	–	1	1	–	–	–
Influenza	72	24	6	2	–	1	33	–	1	1	1	1	2	–	3	7	19	4
Whooping-cough	7237	3926	2202	975	519	284	7906	268	8	3	–	2	–	1	–	1	–	–
Mumps	36	12	4	5	1	1	23	4	1	–	–	3	2	–	1	–	1	1
Diphtheria	2343	96	221	275	322	290	1204	740	196	66	24	48	24	6	20	10	–	–
Cerebro-spinal Fever	12	–	–	1	–	2	3	5	1	–	1	2	–	–	–	–	–	–
Simple and Ill-defined Fever	857	18	15	27	21	26	102	56	30	28	12	26	22	16	28	32	6	4
Enteric Fever	2209	19	32	44	53	66	216	278	297	312	241	366	226	142	99	51	8	–
Other Miasmatic Diseases	1	–	–	1	–	–	1	–	–	–	–	–	–	–	–	–	–	–
DIARRHŒAL DISEASES.																		
Cholera	144	56	18	8	2	5	79	10	4	4	6	5	12	9	11	6	2	–
Diarrhœa, Dysentery	6329	3899	795	133	55	43	4925	88	23	20	21	33	34	114	187	330	327	93
MALARIAL DISEASES.																		
Remittent Fever	67	7	9	8	10	11	45	5	2	3	1	3	2	2	2	2	–	–
Ague	32	–	1	2	–	–	3	2	–	1	4	3	5	3	2	1	2	1
ZOOGENOUS DISEASES.																		
Hydrophobia	17	–	–	1	1	2	4	3	3	2	1	1	1	2	–	–	–	–
Glanders	–	–	–	–	–	–	–	–	–	–	–	–	–	–	–	–	–	–
Splenic Fever	4	1	–	–	–	–	1	1	2	–	–	–	–	–	–	–	–	–
Cowpox and other Effects of Vaccination	24	24	–	–	–	–	24	–	–	–	–	–	–	–	–	–	–	–
VENEREAL DISEASES.																		
Syphilis	1631	743	64	6	7	2	827	2	1	9	20	67	53	30	19	12	2	–
Gonorrhœa, Stricture of Urethra	2	–	–	–	–	–	–	–	–	1	–	1	–	–	–	–	–	–
SEPTIC DISEASES.																		
Phagedæna	37	7	3	4	–	–	14	1	1	–	1	2	5	1	7	2	1	2
Erysipelas	938	231	21	6	4	1	313	5	7	20	28	50	73	94	115	139	82	18
Pyæmia, Septicæmia	244	30	5	5	1	3	44	14	3	11	15	46	58	20	27	15	4	2
Puerperal Fever	2420	–	–	–	–	–	–	–	–	113	536	1127	618	26	–	–	–	–
PARASITIC DISEASES.																		
Thrush	305	296	5	–	1	–	302	–	–	–	–	1	–	–	–	1	1	–
Other Dis. from Vegetable Parasites	2	2	–	–	–	–	2	–	–	–	–	–	–	–	–	–	–	–
Hydatid Disease	25	–	–	–	1	–	1	–	1	2	4	11	3	–	3	–	–	–
Other Dis. from Animal Parasites	51	3	3	7	7	10	35	13	2	–	–	–	–	1	–	–	–	–
DIETETIC DISEASES.																		
Starvation, Want of Breast-milk	114	100	1	–	–	–	102	–	–	–	1	1	2	4	2	5	–	–
Scurvy	9	3	–	–	–	–	3	–	–	1	–	–	2	–	1	1	1	–
Intemp. { Chronic Alcoholism	338	–	–	–	–	–	–	–	–	–	3	47	119	116	70	20	4	–
Intemp. { Delirium Tremens	54	–	–	–	–	–	–	–	–	–	4	13	21	8	5	2	1	–
CONSTITUTIONAL DISEASES.																		
Rheumatic Fever, Rheumatism of Heart	1449	4	–	4	7	13	28	126	178	174	139	247	179	143	107	72	22	2
Rheumatism	450	–	–	–	–	–	–	1	3	5	7	18	21	62	115	131	75	9
Gout	122	–	–	–	–	–	–	–	–	–	–	2	3	16	27	40	32	2
Rickets	282	61	128	45	11	5	249	10	1	1	–	1	–	–	–	–	–	–
Cancer	10065	5	6	6	6	3	26	19	11	21	43	340	1345	2529	2099	2172	792	104
Tabes Mesenterica	3151	1535	685	229	75	43	2567	177	115	71	46	70	58	19	20	8	–	–
Tubercular Meningitis (Acute Hydrocephalus)	3666	857	705	324	213	169	2267	493	377	67	29	29	12	10	2	–	–	–
Phthisis	23579	321	246	134	93	95	889	536	1007	2567	3191	4161	4467	3626	1815	499	84	7
Other Forms of Tuberculosis, Scrofula	2022	534	272	120	85	52	1063	196	144	164	95	135	92	53	46	27	6	1
Purpura, Hæmorrhagic Diathesis	130	43	8	4	2	2	59	10	4	6	7	14	12	10	8	11	6	3
Anæmia, Chlorosis, Leucocythæmia	648	98	25	7	6	3	139	18	18	40	56	112	89	71	79	60	12	1
Diabetes Mellitus	628	1	–	1	–	–	2	15	23	34	30	75	84	101	130	99	32	3
Other Constitutional Diseases	232	–	–	1	–	–	1	–	3	2	1	3	14	44	68	76	35	5
DEVELOPMENTAL DISEASES.																		
Premature Birth	5574	5574	–	–	–	–	5574	–	–	–	–	–	–	–	–	–	–	–
Atelectasis	292	291	1	–	–	–	292	–	–	–	–	–	–	–	–	–	–	–
Cyanosis	476	397	25	8	6	4	440	18	6	5	4	2	–	1	–	–	–	–
Spina Bifida	372	358	4	3	1	2	368	3	1	–	–	–	–	–	–	–	–	–
Imperforate Anus	74	74	–	–	–	–	74	–	–	–	–	–	–	–	–	–	–	–
Cleft Palate, Harelip	80	80	–	–	–	–	80	–	–	–	–	–	–	–	–	–	–	–
Other Congenital Defects	121	118	2	–	1	–	121	–	–	–	–	–	–	–	–	–	–	–
Old Age	15828	–	–	–	–	–	–	–	–	–	–	–	–	2	377	3769	7968	4212

Note.—For continuation of this Table, *see* page 111.

ENGLAND.—CAUSES of DEATH at different Periods of Life, 1885—MALES—*cont.*

CAUSES OF DEATH.	MALES.																
	ALL AGES.	AGES AT DEATH.															
		Total under 1 Year.	1–	2–	3–	4–	Total under 5 Years.	5–	10–	15–	20–	25–	35–	45–	55–	65–	75–	85 & upwds.
DISEASES OF NERVOUS SYSTEM.																		
Inflammation of Brain or its Membranes	4027	1203	802	352	258	231	2846	632	248	193	125	124	145	109	84	58	19	4
Apoplexy	7140	64	40	13	9	7	133	35	21	31	45	185	456	945	1638	2160	1294	197
Softening of Brain	1893	1	1	–	–	1	3	1	4	8	12	36	108	197	413	716	357	38
Hemiplegia, Brain Paralysis	4265	3	2	2	3	3	13	6	13	21	18	65	159	351	851	1475	1037	156
Paralysis Agitans	122	–	–	–	–	–	–	–	–	–	–	–	1	7	23	56	32	3
Insanity, General Paralysis of Insane	1385	–	–	–	–	–	–	1	–	14	19	185	449	325	231	243	107	20
Chorea	40	–	–	–	–	3	3	12	9	3	2	–	2	4	2	3	–	–
Epilepsy	1678	68	28	13	9	13	131	71	71	115	139	267	258	186	185	150	91	14
Convulsions	12464	10400	1237	390	172	90	12319	117	16	3	–	1	–	1	–	2	3	–
Laryngismus Stridulus	473	283	126	18	18	13	461	12	2	–	1	–	2	–	–	–	–	–
Idiopathic Tetanus	31	3	–	–	–	–	3	3	7	3	1	4	3	2	3	1	2	–
Paraplegia, Diseases of Spinal Cord	965	26	13	8	9	7	63	19	16	23	23	57	132	149	206	198	72	7
Other Diseases of Nervous System	2418	361	177	88	54	32	712	112	86	59	61	157	219	227	290	323	155	17
DISEASES OF ORGANS OF SPECIAL SENSE.																		
Otitis, Otorrhœa	222	36	16	9	10	9	80	22	34	22	18	16	11	12	4	3	–	–
Epistaxis and Dis. of Nose	40	12	2	–	–	–	14	2	2	4	1	2	1	3	1	4	6	–
Ophthalmia and Dis. of Eye	32	20	–	2	2	1	25	1	–	–	–	–	–	–	3	1	1	1
DISEASES OF CIRCULATORY SYSTEM.																		
Endocarditis, Valvular Disease	3058	9	3	–	2	3	17	75	102	139	100	253	374	477	634	693	269	20
Pericarditis	255	5	–	–	2	4	11	21	31	21	21	31	36	26	32	19	5	1
Hypertrophy of Heart	208	–	–	–	–	–	–	1	4	4	5	10	20	35	58	58	12	1
Angina Pectoris	361	–	–	–	–	–	–	–	2	2	–	9	28	64	98	107	45	6
Syncope	650	47	5	1	1	3	57	2	4	6	8	36	45	64	108	133	148	39
Aneurism	687	–	–	–	1	–	1	–	–	3	10	64	198	182	118	49	11	1
Senile Gangrene	759	–	–	–	–	–	–	–	–	–	–	–	–	1	92	287	306	73
Embolism, Thrombosis	285	3	2	–	–	1	6	7	6	7	10	20	38	39	62	59	30	6
Phlebitis	67	2	–	–	–	1	3	2	1	3	1	5	9	14	11	11	5	2
Varicose Veins	26	–	–	–	–	–	–	–	–	–	–	–	3	3	7	9	4	–
Other Diseases of Circulatory System	14264	58	15	13	11	17	114	146	232	260	215	676	1342	2021	3203	3841	2020	194
DISEASES OF RESPIRATORY SYSTEM.																		
Laryngitis	809	107	118	104	103	73	505	136	23	10	5	25	39	30	34	39	12	2
Croup	2278	280	483	487	409	293	1952	282	14	–	–	–	–	–	–	–	–	–
Other Diseases of Larynx and Trachea	93	9	10	5	11	9	44	14	1	3	1	3	5	8	8	6	–	–
Emphysema, Asthma	1505	6	3	–	–	2	11	5	4	6	9	43	116	267	430	432	169	10
Bronchitis	30782	9947	3869	1061	398	218	15493	303	63	57	70	285	803	1774	3418	4716	3166	639
Pneumonia	16992	3474	2168	930	396	277	7145	463	164	340	475	1264	1683	1811	1680	1330	559	53
Pleurisy	988	24	18	19	13	10	84	29	18	48	55	104	160	149	156	100	32	3
Other Diseases of Respiratory System	2918	782	249	87	49	24	1191	53	24	41	41	131	208	301	341	339	208	40
DISEASES OF DIGESTIVE SYSTEM.																		
Stomatitis	229	142	39	11	5	7	204	4	–	–	4	3	2	1	2	6	8	–
Dentition	2588	1513	990	84	1	–	2588	–	–	–	–	–	–	–	–	–	–	–
Sore-throat, Quinsy	345	43	45	35	19	21	163	50	10	10	14	20	23	17	12	17	7	2
Dyspepsia	216	92	7	–	1	1	101	8	–	–	1	5	4	8	26	37	21	3
Hæmatemesis	217	10	2	–	–	–	12	2	3	1	4	14	34	44	36	38	24	5
Melæna	98	19	–	–	1	–	20	1	1	1	3	6	5	11	18	21	10	1
Diseases of Stomach	1310	290	41	17	8	8	364	23	19	18	15	53	93	147	228	244	93	11
Enteritis	1503	628	123	44	16	23	844	67	39	45	39	70	57	83	98	107	51	8
Ulceration of Intestine	305	18	3	1	3	2	27	13	13	15	20	40	39	50	51	27	10	–
Ileus, Obstruction of Intestine	940	142	7	5	6	8	168	30	23	34	33	65	61	97	134	185	96	14
Stricture or Strangulation of Intestine	131	–	–	–	–	–	–	1	–	2	4	15	15	21	26	29	16	2
Intussusception of Intestine	235	90	10	3	3	2	108	12	13	9	9	8	11	13	19	22	11	1
Hernia	592	66	3	2	1	1	73	1	2	6	10	23	36	80	110	143	77	21
Fistula	76	–	1	2	–	–	3	2	–	2	2	9	7	11	21	13	5	1
Peritonitis	1197	112	28	12	21	15	188	31	92	86	60	94	92	107	124	132	48	8
Ascites	115	6	4	4	3	3	20	6	1	2	1	4	10	11	22	27	10	1
Gallstones	52	–	–	–	–	–	–	–	–	1	2	–	6	8	11	17	7	–
Cirrhosis of Liver	1847	3	1	–	1	–	5	–	1	3	13	111	314	478	538	318	66	–
Other Diseases of Liver	2367	496	17	17	6	5	541	23	17	36	47	159	271	414	556	544	236	23
Other Diseases of Digestive System	277	48	6	2	3	–	59	9	1	3	2	6	10	39	51	54	32	2
DISEASES OF LYMPHATIC SYSTEM AND DUCTLESS GLANDS.																		
Diseases of Lymphatic System	138	14	5	1	2	5	27	10	12	12	9	8	11	21	16	10	2	–
Diseases of Spleen	69	8	7	3	1	–	19	3	3	4	2	4	8	7	13	6	–	–
Bronchocele	14	–	–	–	–	–	–	–	1	2	2	3	1	4	–	1	–	–
Addison's Disease	68	–	–	–	1	–	1	1	–	5	8	12	14	9	12	8	3	–

Note.—For continuation of this Table, *see page 112.*

ENGLAND.—CAUSES of DEATH at different Periods of Life, 1885.—FEMALES—*cont.*

CAUSES OF DEATH.	FEMALES.																
	ALL AGES.	AGES AT DEATH.															
		Total under 1 Year.	1–	2–	3–	4–	Total under 5 Years.	5–	10–	15–	20–	25–	35–	45–	55–	65–	75–	85 & upwds.
DISEASES OF NERVOUS SYSTEM.																		
Inflammation of Brain or its Membranes	3899	914	584	304	231	207	2240	605	263	173	108	133	113	96	70	39	11	–
Apoplexy	3149	51	25	13	10	6	108	25	19	40	66	189	491	1061	1856	2417	1397	280
Softening of Brain	1492	–	–	–	–	–	–	1	–	5	4	41	95	183	363	484	275	41
Hemiplegia, Brain Paralysis	5006	–	4	5	1	1	11	9	14	15	12	68	190	419	960	1781	1270	257
Paralysis Agitans	102	–	–	–	–	–	–	–	–	–	–	–	2	3	11	45	36	5
Insanity, General Paralysis of Insane	1119	–	–	–	–	–	–	2	–	8	16	114	180	155	196	270	153	25
Chorea	196	–	4	1	4	–	9	16	16	22	16	8	3	2	4	6	3	1
Epilepsy	1480	36	18	11	10	16	91	42	53	111	140	228	251	176	166	148	71	9
Convulsions	9540	7736	1044	368	155	81	9388	118	20	5	–	1	3	2	–	2	1	–
Laryngismus Stridulus	251	140	65	16	8	7	239	9	–	–	1	–	–	–	2	–	–	–
Idiopathic Tetanus	11	–	1	2	–	–	3	3	–	–	–	3	–	–	1	–	–	–
Paraplegia, Diseases of Spinal Cord	744	23	16	9	11	6	65	26	17	19	13	59	86	106	134	152	55	10
Other Diseases of Nervous System	2011	206	126	63	39	28	462	104	66	71	56	131	171	209	271	302	145	23
DISEASES OF ORGANS OF SPECIAL SENSE.																		
Otitis, Otorrhœa	193	23	16	18	6	8	76	30	25	13	7	13	11	9	3	5	–	1
Epistaxis and Dis. of Nose	29	10	–	–	–	2	12	1	1	1	1	–	2	2	3	5	–	1
Ophthalmia and Dis. of Eye	28	17	2	1	–	1	21	4	–	–	1	–	–	–	–	1	1	–
DISEASES OF CIRCULATORY SYSTEM.																		
Endocarditis Valvular Disease	3712	3	2	–	6	1	12	78	179	163	130	291	408	543	690	881	345	42
Pericarditis	225	3	4	4	–	5	16	27	33	18	20	24	18	15	27	22	4	1
Hypertrophy of Heart	164	–	–	–	–	–	–	1	1	5	4	4	16	24	39	48	21	1
Angina Pectoris	245	–	–	–	–	–	–	2	–	2	2	11	25	35	65	63	37	3
Syncope	761	34	3	1	3	4	45	2	7	8	23	78	79	58	91	159	182	49
Aneurism	216	–	–	–	–	–	–	–	–	2	6	20	43	45	41	41	18	–
Senile Gangrene	607	–	–	–	–	–	–	–	–	–	–	–	2	70	227	224	74	
Embolism, Thrombosis	516	–	2	–	–	1	3	3	4	11	41	101	86	67	66	91	40	3
Phlebitis	90	1	–	–	–	–	1	–	2	1	3	7	14	20	16	16	10	–
Varicose Veins	65	–	–	–	–	–	–	–	–	–	–	2	9	11	12	14	2	1
Other Diseases of Circulatory System	16740	49	14	10	15	16	104	159	310	325	317	756	1393	2215	3749	4732	2360	314
DISEASES OF RESPIRATORY SYSTEM.																		
Laryngitis	737	95	99	81	90	77	445	123	12	10	10	27	31	19	23	24	10	1
Croup	1957	193	409	688	387	264	1593	315	18	–	1	–	–	–	–	–	–	–
Other Diseases of Larynx and Trachea	66	6	11	7	11	5	40	9	1	–	–	3	2	3	2	6	–	–
Emphysema, Asthma	1076	6	2	1	2	3	14	1	3	3	12	36	84	174	288	326	119	16
Bronchitis	30181	7526	3670	1094	466	235	12991	298	82	56	86	312	748	1678	3592	5340	4128	875
Pneumonia	12384	2614	1373	820	396	282	5965	511	175	195	269	799	915	828	1060	1685	499	83
Pleurisy	739	18	15	7	13	10	66	37	17	35	35	99	103	83	113	94	51	6
Other Diseases of Respiratory System	2441	616	220	51	37	26	980	51	37	36	52	115	145	164	247	301	249	64
DISEASES OF DIGESTIVE SYSTEM.																		
Stomatitis	253	132	31	23	18	10	214	11	2	1	1	3	2	5	6	1	6	1
Dentition	2065	1095	887	78	4	1	2065	–	–	–	–	–	–	–	–	–	–	–
Sore-throat, Quinsy	309	39	20	20	22	26	136	53	27	6	13	8	13	14	15	14	8	2
Dyspepsia	231	59	8	2	–	–	69	2	1	2	4	3	9	12	33	62	26	8
Hæmatemesis	162	12	–	–	–	–	12	–	3	4	3	6	19	22	22	41	26	4
Melæna	75	22	–	–	–	1	23	–	1	2	1	4	4	10	11	12	5	2
Diseases of Stomach	1490	255	41	21	18	13	343	31	19	30	47	92	116	149	233	280	126	24
Enteritis	1476	463	80	37	25	28	633	80	44	40	48	86	85	95	137	139	79	10
Ulceration of Intestine	339	6	4	2	1	1	14	5	15	27	50	54	56	46	34	26	9	4
Ileus, Obstruction of Intestine	979	53	10	6	4	4	77	17	13	17	20	64	87	124	169	222	154	15
Stricture or Strangulation of Intestine	107	1	–	–	1	–	2	–	1	–	–	7	22	19	22	21	10	3
Intussusception of Intestine	210	58	6	9	3	4	80	8	11	3	4	12	14	14	23	21	14	1
Hernia	557	16	3	–	–	–	19	–	–	1	1	15	57	87	133	163	65	16
Fistula	36	–	–	–	–	–	–	–	–	1	4	4	9	5	4	7	1	1
Peritonitis	1255	66	13	14	15	20	128	93	77	94	82	140	154	130	142	152	39	4
Ascites	225	4	2	1	–	1	8	3	1	3	3	11	27	34	51	41	39	4
Gallstones	169	–	–	–	–	–	–	–	–	–	2	13	10	26	43	44	18	6
Cirrhosis of Liver	1477	3	–	–	–	–	3	–	2	–	6	94	242	427	395	248	59	1
Other Diseases of Liver	3054	300	18	18	7	6	349	18	16	32	31	108	315	449	686	641	300	49
Other Diseases of Digestive System	276	41	7	5	2	3	58	7	2	–	5	13	19	27	36	58	45	6
DISEASES OF LYMPHATIC SYSTEM AND DUCTLESS GLANDS.																		
Diseases of Lymphatic System	65	6	4	2	2	1	15	3	3	7	5	3	9	5	6	6	3	–
Diseases of Spleen	69	7	3	2	–	–	12	4	2	4	3	7	9	3	13	12	–	–
Bronchocele	97	–	–	–	–	–	–	–	1	7	8	11	15	20	15	17	3	–
Addison's Disease	79	–	–	–	–	–	–	–	2	2	7	11	18	17	12	8	2	–

Note.—For continuation of this Table, *see* page 113.

ENGLAND.—CAUSES of DEATH at different Periods of Life, 1885—MALES—*cont.*

CAUSES OF DEATH.	MALES.																
	ALL AGES.	AGES AT DEATH.															
		Total under 1 Year.	1–	2–	3–	4–	Total under 5 Years.	5–	10–	15–	20–	25–	35–	45–	55–	65–	75–	85 & upwds.
DISEASES OF URINARY SYSTEM.																		
Acute Nephritis	687	49	28	28	29	15	149	67	15	31	25	76	74	81	79	58	27	2
Bright's Disease, Albuminuria	3554	36	37	31	23	23	150	68	66	93	94	296	497	666	726	632	253	13
Uræmia	258	7	2	3	2	3	17	7	6	5	7	28	29	31	44	43	31	10
Suppression of Urine	93	6	1	–	1	–	8	1	1	2	2	5	16	7	17	18	13	3
Calculus	165	1	2	1	–	2	6	5	2	3	4	10	16	13	30	50	25	1
Hæmaturia	117	2	1	–	–	–	3	1	–	2	2	3	4	10	17	34	34	7
Diseases of Bladder and of Prostate	1883	5	–	–	1	–	6	4	4	5	10	27	55	91	291	753	556	86
Other Diseases of Urinary System	732	20	10	4	4	2	40	7	17	12	19	54	88	126	143	175	88	13
DISEASES OF ORGANS OF GENERATION.																		
Ovarian Disease	–	–	–	–	–	–	–	–	–	–	–	–	–	–	–	–	–	–
Diseases of Uterus and Vagina	–	–	–	–	–	–	–	–	–	–	–	–	–	–	–	–	–	–
Disorders of Menstruation	–	–	–	–	–	–	–	–	–	–	–	–	–	–	–	–	–	–
Pelvic Abscess	–	–	–	–	–	–	–	–	–	–	–	–	–	–	–	–	–	–
Perineal Abscess	41	1	–	–	–	–	1	–	–	–	1	4	8	9	7	7	3	1
Diseases of Testes, Penis, Scrotum, &c.	91	21	–	2	1	–	24	–	–	1	1	6	5	11	14	24	4	1
DISEASES OF PARTURITION.																		
Abortion, Miscarriage	–	–	–	–	–	–	–	–	–	–	–	–	–	–	–	–	–	–
Puerperal Mania	–	–	–	–	–	–	–	–	–	–	–	–	–	–	–	–	–	–
Puerperal Convulsions	–	–	–	–	–	–	–	–	–	–	–	–	–	–	–	–	–	–
Placenta Prævia, Flooding	–	–	–	–	–	–	–	–	–	–	–	–	–	–	–	–	–	–
Phlegmasia Dolens	–	–	–	–	–	–	–	–	–	–	–	–	–	–	–	–	–	–
Other Accidents of Childbirth	–	–	–	–	–	–	–	–	–	–	–	–	–	–	–	–	–	–
DISEASES OF ORGANS OF LOCOMOTION.																		
Caries, Necrosis	663	23	10	13	11	8	67	57	69	82	72	94	79	62	33	39	9	–
Arthritis, Ostitis, Periostitis	124	9	4	1	1	4	19	15	14	10	2	7	9	13	16	13	5	1
Other Diseases of Organs of Locomotion	664	13	10	17	17	16	73	77	106	89	63	64	46	45	50	37	12	2
DISEASES OF INTEGUMENTARY SYSTEM.																		
Carbuncle	116	–	–	–	–	–	–	–	–	2	1	4	10	10	27	41	18	3
Phlegmon, Cellulitis	181	34	9	5	1	2	51	3	4	8	8	11	18	24	22	24	12	2
Lupus	27	–	1	–	–	–	1	1	–	1	–	1	–	2	7	6	5	3
Ulcer, Bedsore	205	18	1	–	–	–	19	–	–	–	1	1	6	16	34	70	44	14
Eczema	243	106	29	12	6	2	215	1	–	–	1	1	1	2	5	8	9	–
Pemphigus	37	27	3	–	1	1	32	–	–	–	–	1	–	–	3	1	–	–
Other Diseases of Integumentary System	110	60	7	2	1	–	70	3	3	1	1	3	1	5	6	10	5	2
ACCIDENT OR NEGLIGENCE.																		
Fractures, Contusions	5174	43	63	53	50	73	293	241	302	387	365	730	795	703	649	454	110	45
Gunshot Wounds	26	–	1	2	–	1	4	8	10	15	11	16	7	11	8	3	–	–
Cut, Stab	135	1	–	–	1	–	2	14	10	7	8	11	19	20	23	15	5	1
Burn, Scald	1207	47	180	104	138	75	602	118	38	59	63	104	73	61	26	36	24	8
Poison	221	17	10	7	4	2	40	8	4	6	4	29	46	43	24	16	1	–
Drowning	2018	14	48	55	30	53	200	249	193	200	190	280	223	197	169	97	20	–
Suffocation	1082	638	94	11	5	3	746	7	16	20	22	55	54	39	41	29	11	1
Otherwise	927	163	10	10	6	11	200	48	48	40	45	89	105	98	133	84	27	8
HOMICIDE.																		
Murder, Manslaughter	172	40	2	3	2	1	48	6	7	6	14	29	24	17	12	8	1	–
SUICIDE.																		
Gunshot Wounds	121	–	–	–	–	–	–	–	–	2	13	22	29	32	17	5	1	–
Cut, Stab	504	–	–	–	–	–	–	–	–	–	4	40	78	69	49	48	14	2
Poison	178	–	–	–	–	–	–	–	1	3	12	29	41	50	25	13	4	–
Drowning	220	–	–	–	–	–	–	–	1	4	12	43	31	50	53	28	4	2
Hanging	543	–	–	–	–	–	–	–	3	14	22	42	82	122	132	80	16	2
Otherwise	144	–	–	–	–	–	–	–	–	4	7	32	35	29	21	14	2	–
EXECUTION.																		
Hanging	13	–	–	–	–	–	–	–	–	–	1	5	1	5	–	1	–	–
ILL-DEFINED AND NOT SPECIFIED CAUSES.																		
Dropsy*	156	14	5	3	5	2	29	6	4	3	4	1	4	8	13	42	34	4
Debility, Atrophy, Inanition	11888	10417	682	145	53	22	11324	54	16	16	7	13	31	52	109	159	85	21
Mortification	76	7	–	1	3	–	11	–	–	–	1	1	8	19	9	18	8	1
Tumour	90	4	1	2	–	–	7	1	2	3	1	4	8	16	17	20	9	2
Abscess	332	92	26	9	5	4	136	12	7	10	6	27	24	30	24	28	20	2
Hæmorrhage	116	2	2	1	–	1	6	2	–	3	6	18	24	25	14	12	5	–
Sudden Deaths (Cause unascertained)	501	43	14	4	1	1	65	7	4	5	5	22	30	40	58	53	15	2
Other ill-defined and not specified Causes	1885	750	61	25	19	8	863	32	21	20	17	79	116	138	215	259	95	11

* *See* remarks on deaths from *Dropsy*, page xxiii.

ENGLAND.—CAUSES of DEATH at different Periods of Life, 1885—FEMALES—*cont.*

CAUSES OF DEATH.	FEMALES.																
	ALL AGES.	AGES AT DEATH.															
		Total under 1 Year.	1—	2—	3—	4—	Total under 5 Years.	5—	10—	15—	20—	25—	35—	45—	55—	65—	75—	85 & upwds.
DISEASES OF URINARY SYSTEM.																		
Acute Nephritis	579	26	39	24	19	22	132	39	28	24	17	63	65	52	53	46	16	4
Bright's Disease, Albuminuria	2984	30	37	25	13	7	112	56	37	71	117	275	436	505	630	547	199	19
Uræmia	205	3	-	2	1	2	8	3	4	12	17	29	39	33	21	21	13	-
Suppression of Urine	42	2	-	1	-	-	3	-	-	1	1	7	9	1	7	8	4	1
Calculus	49	-	-	1	-	-	1	1	-	-	2	13	9	7	7	6	3	-
Hæmaturia	36	-	-	-	-	-	-	-	1	-	2	2	3	5	7	9	7	-
Diseases of Bladder and of Prostate	206	2	-	-	-	-	2	1	-	5	6	11	11	21	37	60	39	10
Other Diseases of Urinary System	481	23	16	4	4	2	42	6	6	20	19	44	59	80	77	80	40	6
DISEASES OF ORGANS OF GENERATION.																		
Ovarian Disease	567	-	-	-	-	-	-	-	4	8	23	63	113	119	116	83	25	3
Diseases of Uterus and Vagina	700	7	9	4	-	1	21	1	1	10	14	97	171	151	112	88	29	5
Disorders of Menstruation	73	-	-	-	-	-	-	-	1	14	10	14	19	13	2	-	-	-
Pelvic Abscess	154	1	-	-	-	-	1	-	1	7	13	56	44	19	5	5	2	1
Perineal Abscess	6	-	-	-	-	-	-	-	1	-	-	-	1	-	-	3	1	-
Diseases of Testes, Penis, Scrotum, &c.	-	-	-	-	-	-	-	-	-	-	-	-	-	-	-	-	-	-
DISEASES OF PARTURITION.																		
Abortion, Miscarriage	104	-	-	-	-	-	-	-	-	4	10	51	36	3	-	-	-	-
Puerperal Mania	97	-	-	-	-	-	-	-	-	4	17	47	26	3	-	-	-	-
Puerperal Convulsions	412	-	-	-	-	-	-	-	-	49	134	182	42	-	-	-	-	-
Placenta Prævia, Flooding	842	-	-	-	-	-	-	-	-	14	67	358	392	20	-	-	-	-
Phlegmasia Dolens	114	-	-	-	-	-	-	-	-	3	14	56	40	1	-	-	-	-
Other Accidents of Childbirth	450	-	-	-	-	-	-	-	-	12	54	188	184	12	-	-	-	-
DISEASES OF ORGANS OF LOCOMOTION.																		
Caries, Necrosis	439	14	9	8	7	8	46	10	49	31	21	79	42	34	36	26	13	2
Arthritis, Ostitis, Periostitis	105	5	3	2	4	-	14	14	7	3	4	12	3	3	12	18	9	1
Other Diseases of Organs of Locomotion	518	9	16	7	12	6	50	56	73	59	39	41	28	46	50	48	18	-
DISEASES OF INTEGUMENTARY SYSTEM.																		
Carbuncle	64	1	1	-	-	-	2	-	-	-	1	-	4	9	19	15	10	4
Phlegmon, Cellulitis	105	34	7	1	-	2	44	4	-	2	2	4	3	10	16	9	9	2
Lupus	36	-	-	1	-	1	2	-	-	2	3	-	7	3	5	6	6	-
Ulcer, Bedsore	336	12	1	1	-	-	14	1	-	1	1	4	6	23	60	118	85	23
Eczema	152	39	19	8	3	3	122	2	-	-	-	-	2	1	8	8	7	2
Pemphigus	34	22	2	2	-	1	27	-	-	-	1	1	-	1	1	2	1	-
Other Diseases of Integumentary System	101	48	8	1	1	2	60	3	1	-	-	3	2	5	7	11	8	1
ACCIDENT OR NEGLIGENCE.																		
Fractures, Contusions	1374	32	58	48	35	27	200	97	30	17	19	45	77	134	163	262	236	94
Gunshot Wounds	9	-	-	-	-	-	-	-	6	1	-	1	1	-	-	-	-	-
Cut, Stab	43	1	3	1	2	-	7	2	-	1	-	3	5	7	4	6	5	2
Burn, Scald	1001	51	152	107	75	63	448	142	43	25	27	37	33	45	60	63	59	19
Poison	122	10	3	3	5	1	27	2	-	11	7	10	17	22	11	11	4	-
Drowning	431	10	38	44	21	5	121	38	19	28	27	45	50	47	28	12	6	-
Suffocation	783	672	28	2	4	2	703	9	3	5	7	8	14	12	12	4	1	2
Otherwise	369	140	3	12	7	6	173	24	7	3	6	18	24	36	29	24	18	2
HOMICIDE.																		
Murder, Manslaughter	137	50	4	3	2	2	61	3	-	10	9	13	18	13	5	1	1	-
SUICIDE.																		
Gunshot Wounds	1	-	-	-	-	-	-	-	-	-	-	1	-	-	-	-	-	-
Cut, Stab	65	-	-	-	-	-	-	-	-	-	2	7	25	13	13	5	2	-
Poison	102	-	-	-	-	-	-	-	-	13	17	21	21	17	5	2	1	-
Drowning	143	-	-	-	-	-	-	-	4	22	19	29	22	24	18	4	1	-
Hanging	129	-	-	-	-	-	-	-	-	2	10	20	24	22	29	12	5	-
Otherwise	38	-	-	-	-	-	-	-	-	2	3	7	7	5	7	5	2	-
EXECUTION.																		
Hanging	-	-	-	-	-	-	-	-	-	-	-	-	-	-	-	-	-	-
ILL-DEFINED AND NOT SPECIFIED CAUSES.																		
Dropsy *	262	16	7	2	3	-	28	4	2	-	1	9	14	20	33	69	55	19
Debility, Atrophy, Inanition	10243	3487	692	187	49	30	4415	50	16	15	9	32	41	105	186	245	108	21
Mortification	76	10	2	2	1	-	15	1	-	-	-	2	4	19	12	14	8	1
Tumour	228	7	2	3	2	1	15	3	-	4	3	13	17	30	55	59	19	9
Abscess	326	117	23	7	6	1	154	13	5	12	7	16	22	16	28	43	14	1
Hæmorrhage	70	5	-	-	-	-	5	2	1	1	-	11	15	5	12	16	3	1
Sudden Deaths (Cause unascertained)	185	41	7	4	4	2	58	4	3	8	3	12	21	21	35	12	7	1
Other ill-defined and not specified Causes	1463	557	59	21	22	8	667	39	16	26	21	51	72	111	146	167	78	21

* *See* remarks on deaths from Dropsy, page xxiii.

LONDON.—CAUSES of DEATH at different Periods of Life, 1885—MALES.

CAUSES OF DEATH.	MALES.																
	ALL AGES.	AGES AT DEATH.															
		Total under 1 Year.	1–	2–	3–	4–	Total under 5 Years	5–	10–	15–	20–	25–	35–	45–	55–	65–	75–	85 & upwds.
ALL CAUSES	40,883	10,950	3781	1569	892	565	17,697	1147	523	733	953	2778	3466	3811	3732	3555	2024	419
I. SPECIFIC FEBRILE OR ZYMOTIC DISEASES	6279	2296	1289	585	370	256	4793	374	94	108	127	205	175	149	94	90	55	12
II. PARASITIC DISEASES	69	60	2	1	1	–	64	–	–	–	–	–	2	–	2	1	–	–
III. DIETETIC ,,	223	32	–	–	–	–	32	–	–	1	–	44	58	53	22	10	3	–
IV. CONSTITUTIONAL ,,	8332	1001	514	205	137	56	1913	212	129	263	432	1376	1457	1232	802	409	101	6
V. DEVELOPMENTAL ,,	2242	1806	6	5	2	–	1319	5	2	3	–	–	–	–	31	192	500	190
VI. LOCAL ,,	20334	4576	1847	650	345	219	7637	448	239	292	315	926	1527	2108	2633	2723	1314	202
VII. VIOLENCE	1819	328	61	47	31	34	501	95	55	63	76	209	237	250	180	109	86	8
VIII. ILL-DEFINED AND NOT SPECIFIED CAUSES	1555	1351	62	16	6	–	1435	18	4	3	3	13	10	19	18	21	15	1
I.																		
1. MIASMATIC DISEASES	4222	900	1109	561	363	252	3185	361	81	98	118	172	95	69	25	13	5	–
2. DIARRHŒAL ,,	1481	1131	164	20	4	1	1320	4	1	2	2	8	19	15	24	42	34	10
3. MALARIAL ,,	19	2	1	3	1	1	8	1	–	–	1	1	1	5	2	–	–	–
4. ZOOGENOUS ,,	27	5	–	–	1	2	8	5	3	1	1	2	3	3	1	–	–	–
5. VENEREAL ,,	318	210	10	–	1	–	221	1	1	–	1	14	29	25	9	11	6	–
6. SEPTIC ,,	212	48	5	1	–	–	54	2	8	7	4	8	28	32	33	24	10	2
II. PARASITIC DISEASES	69	60	2	1	1	–	64	–	–	–	–	–	2	–	2	1	–	–
III. DIETETIC DISEASES	223	32	–	–	–	–	32	–	–	1	–	44	58	53	22	10	3	–
IV. CONSTITUTIONAL DISEASES	8332	1001	514	205	137	56	1913	212	129	263	432	1376	1457	1232	802	409	101	6
V. DEVELOPMENTAL DISEASES	2242	1806	6	5	2	–	1319	5	2	3	–	–	–	–	31	192	500	190
VI.																		
1. DISEASES OF NERVOUS SYSTEM	4619	1611	376	121	75	48	2231	97	44	46	56	147	253	355	541	657	341	51
2. ,, ORGANS OF SPECIAL SENSE	52	14	4	3	1	–	22	4	7	6	5	5	1	–	2	–	–	–
3. ,, CIRCULATORY SYSTEM	2731	37	7	3	2	3	57	51	35	38	66	207	396	516	528	472	234	31
4. ,, RESPIRATORY SYSTEM	8903	2254	1236	489	243	138	4331	192	23	60	102	303	484	731	1014	1046	528	89
5. ,, DIGESTIVE SYSTEM	2113	575	209	43	18	14	854	51	31	40	38	122	167	250	248	220	79	11
6. ,, LYMPHATIC SYSTEM AND DUCTLESS GLANDS	50	3	1	–	–	2	6	1	4	5	4	7	6	9	4	3	1	–
7. ,, URINARY SYSTEM	1286	20	5	9	4	5	43	21	11	24	31	100	179	214	251	278	116	18
8. ,, REPRODUCTIVE SYSTEM:—																		
(*a*) DISEASES OF ORGANS OF GENERATION	31	7	–	–	–	–	7	–	–	–	–	2	2	2	10	6	2	–
(*b*) DISEASES OF PARTURITION	–	–	–	–	–	–	–	–	–	–	–	–	–	–	–	–	–	–
9. ,, ORGANS OF LOCOMOTION	241	9	4	7	7	4	31	31	33	22	13	26	30	19	20	14	1	1
10. ,, INTEGUMENTARY SYSTEM	140	46	5	4	–	–	55	–	1	1	–	7	9	12	15	27	12	1
VII.																		
1. ACCIDENT OR NEGLIGENCE	1524	319	60	47	31	34	491	93	55	60	56	164	169	177	134	85	32	8
2. HOMICIDE	25	9	1	–	–	–	10	2	–	–	–	5	4	3	–	1	–	–
3. SUICIDE	266	–	–	–	–	–	–	–	–	3	19	38	64	69	46	23	4	–
4. EXECUTION	4	–	–	–	–	–	–	–	–	–	1	2	–	1	–	–	–	–
VIII.																		
ILL-DEFINED AND NOT SPECIFIED CAUSES	1555	1351	62	16	6	–	1435	18	4	3	3	13	10	19	18	21	15	1

Note.—For continuation of this Table, *see* page 116.

LONDON.—CAUSES of DEATH at different Periods of Life, 1885—FEMALES.

CAUSES OF DEATH.	FEMALES.																
	ALL AGES.	AGES AT DEATH.															
		Total under 1 Year.	1–	2–	3–	4–	Total under 5 Years	5–	10–	15–	20–	25–	35–	45–	55–	65–	75–	85 & upwds.
ALL CAUSES	39,433	3699	3467	1616	898	611	15,291	1145	557	785	973	2571	2988	3175	3656	4324	3103	865
I. SPECIFIC FEBRILE OR ZYMOTIC DISEASES	6395	2020	1310	719	427	307	4783	455	111	128	192	355	214	99	75	110	66	16
II. PARASITIC DISEASES	55	42	1	1	–	–	44	1	1	–	3	4	1	–	1	–	–	–
III. DIETETIC „	178	26	–	–	–	–	26	–	–	–	1	25	42	40	29	15	–	–
IV. CONSTITUTIONAL „	7511	790	413	203	87	79	1572	193	188	345	419	1144	1184	1061	730	483	169	20
V. DEVELOPMENTAL „	2618	1002	6	3	3	–	1014	3	1	–	–	–	–	–	35	325	306	434
VI. LOCAL „	20291	3410	1628	644	343	205	6230	438	250	288	338	987	1443	1806	2669	3283	1998	396
VII. VIOLENCE	942	305	53	33	34	18	443	48	6	22	22	47	36	64	84	63	52	5
VIII. ILL-DEFINED AND NOT SPECIFIED CAUSES	1383	1104	56	13	4	2	1179	4	–	2	3	9	18	24	33	45	12	4
I.																		
1. MIASMATIC DISEASES	4494	872	1123	689	416	300	3400	440	104	27	91	188	95	43	26	26	4	–
2. DIARRHŒAL „	1319	916	163	24	8	4	1120	12	5	3	1	6	9	20	21	54	55	13
3. MALARIAL „	11	–	–	–	1	1	2	–	–	–	2	2	1	1	1	1	1	–
4. ZOOGENOUS „	9	2	–	–	–	1	3	2	2	–	–	1	1	–	–	–	–	–
5. VENEREAL „	228	171	17	2	1	–	191	1	–	3	4	8	9	7	3	1	1	–
6. SEPTIC „	584	59	2	4	1	1	67	–	–	25	94	170	99	19	24	28	5	3
II. PARASITIC DISEASES	55	42	1	1	–	–	44	1	1	–	3	4	1	–	1	–	–	–
III. DIETETIC DISEASES	178	26	–	–	–	–	26	–	–	–	1	25	42	40	29	15	–	–
IV. CONSTITUTIONAL DISEASES	7511	790	413	203	87	79	1572	193	188	345	419	1144	1184	1061	730	483	169	20
V. DEVELOPMENTAL DISEASES	2618	1002	6	3	3	–	1014	3	1	–	–	–	–	–	35	325	306	434
VI.																		
1. DISEASES OF NERVOUS SYSTEM	4565	1132	271	127	66	55	1651	121	51	49	47	143	225	345	597	743	510	88
2. „ ORGANS OF SPECIAL SENSE	44	3	4	5	1	1	19	11	1	3	1	4	3	1	1	–	–	–
3. „ CIRCULATORY SYSTEM	3229	22	6	2	5	3	38	54	95	96	91	282	332	464	602	767	382	76
4. „ RESPIRATORY SYSTEM	3477	1757	1135	457	243	126	3718	188	48	35	65	215	347	536	937	1269	849	190
5. „ DIGESTIVE SYSTEM	2280	436	187	41	22	14	700	26	24	42	53	142	242	269	296	346	158	22
6. „ LYMPHATIC SYSTEM AND DUCTLESS GLANDS	42	2	1	–	–	–	3	–	1	3	4	3	10	6	4	6	2	–
7. „ URINARY SYSTEM	794	11	15	4	1	4	35	9	8	21	28	88	132	139	138	130	58	8
8. „ REPRODUCTIVE SYSTEM:—																		
(*a*) DISEASES OF ORGANS OF GENERATION	255	–	1	1	–	–	2	–	–	4	11	41	62	52	44	27	10	2
(*b*) DISEASES OF PARTURITION	212	–	–	–	–	–	–	–	–	6	27	98	73	3	–	–	–	–
9. „ ORGANS OF LOCOMOTION	181	7	5	4	4	2	22	27	22	29	6	19	9	13	15	12	7	–
10. „ INTEGUMENTARY SYSTEM	122	35	3	3	1	–	42	2	–	–	–	2	3	3	15	23	22	5
VII.																		
1. ACCIDENT OR NEGLIGENCE	830	223	53	33	33	18	430	47	6	12	12	33	54	48	71	61	51	5
2. HOMICIDE	30	12	–	–	1	–	13	1	–	4	2	–	5	2	3	–	–	–
3. SUICIDE	82	–	–	–	–	–	–	–	–	6	3	14	27	14	10	2	1	–
4. EXECUTION	–	–	–	–	–	–	–	–	–	–	–	–	–	–	–	–	–	–
VIII.																		
ILL-DEFINED AND NOT SPECIFIED CAUSES	1383	1104	56	13	4	2	1179	4	–	2	3	9	18	24	33	45	12	4

Note.—For continuation of this Table, *see* page 117.

LONDON.—CAUSES of DEATH at different Periods of Life, 1885—MALES—*continued.*

CAUSES OF DEATH.	MALES. ALL AGES.	AGES AT DEATH. Total under 1 Year.	1–	2–	3–	4–	Total under 5 Years.	5–	10–	15–	20–	25–	35–	45–	55–	65–	75–	85 & upwds.
MIASMATIC DISEASES.																		
Small-pox { Vaccinated	119	1	–	1	–	–	2	3	3	10	22	42	22	7	3	3	2	–
Small-pox { Unvaccinated	173	36	5	7	6	5	59	24	17	7	21	23	10	8	3	1	–	–
Small-pox { No Statement	184	28	9	6	4	5	52	9	3	16	16	35	22	23	6	1	1	–
Chickenpox	10	5	3	1	–	–	9	1	–	–	–	–	–	–	–	–	–	–
Measles	1433	298	567	277	121	81	1344	101	2	3	1	–	1	–	–	–	–	–
Epidemic Rose Rash	17	6	4	1	1	1	13	2	–	–	–	2	–	–	–	–	–	–
Scarlet Fever	235	23	51	65	70	57	272	74	6	3	4	5	1	–	1	–	–	–
Typhus	19	–	–	–	1	1	2	1	2	1	1	1	8	1	2	–	–	–
Relapsing Fever	–	–	–	–	–	–	–	–	–	–	–	–	–	–	–	–	–	–
Influenza	–	–	–	–	–	–	–	–	–	–	–	–	–	–	–	–	–	–
Whooping-cough	1114	453	382	134	78	37	1084	29	1	–	–	–	–	–	–	–	–	–
Mumps	7	3	–	1	1	–	5	2	–	–	–	–	–	–	–	–	–	–
Diphtheria	428	34	82	60	71	57	304	94	12	5	1	5	2	4	–	1	–	–
Cerebro-spinal Fever	1	–	–	–	–	–	–	–	–	1	–	–	–	–	–	–	–	–
Simple and Ill-defined Fever	34	5	2	2	1	1	11	5	2	2	3	1	4	1	2	2	1	–
Enteric Fever	297	2	4	6	9	7	28	16	33	49	49	58	25	25	8	5	1	–
Other Miasmatic Diseases	1	–	–	–	–	–	–	–	–	1	–	–	–	–	–	–	–	–
DIARRHŒAL DISEASES.																		
Cholera	84	15	4	1	–	–	20	–	1	1	–	1	4	1	3	2	1	–
Diarrhœa, Dysentery	1447	1116	160	19	4	1	1300	4	–	1	2	7	15	14	21	40	33	10
MALARIAL DISEASES.																		
Remittent Fever	10	2	1	3	1	1	8	1	–	–	–	–	–	–	1	–	–	–
Ague	9	–	–	–	–	–	–	–	–	–	1	1	1	5	1	–	–	–
ZOOGENOUS DISEASES.																		
Hydrophobia	19	–	–	–	1	2	3	5	3	1	1	2	1	2	1	–	–	–
Glanders	2	–	–	–	–	–	–	–	–	–	–	–	1	1	–	–	–	–
Splenic Fever	1	–	–	–	–	–	–	–	–	–	–	–	1	–	–	–	–	–
Cowpox and other Effects of Vaccination	5	5	–	–	–	–	5	–	–	–	–	–	–	–	–	–	–	–
VENEREAL DISEASES.																		
Syphilis	251	210	19	–	1	–	221	1	1	–	1	11	8	4	2	1	1	–
Gonorrhœa, Stricture of Urethra	17	–	–	–	–	–	–	–	–	–	–	3	21	21	7	10	5	–
SEPTIC DISEASES.																		
Phagedæna	3	1	–	–	–	–	1	–	–	–	–	–	1	1	–	–	–	–
Erysipelas	170	39	3	1	–	–	43	2	1	3	3	6	22	27	28	24	9	2
Pyæmia, Septicæmia	39	8	2	–	–	–	10	–	7	4	1	2	5	4	5	–	1	–
Puerperal Fever	–	–	–	–	–	–	–	–	–	–	–	–	–	–	–	–	–	–
PARASITIC DISEASES.																		
Thrush	61	60	1	–	–	–	61	–	–	–	–	–	–	–	–	–	–	–
Other Dis. from Vegetable Parasites	–	–	–	–	–	–	–	–	–	–	–	–	–	–	–	–	–	–
Hydatid Disease	4	–	–	–	–	–	–	–	–	–	–	–	2	–	1	1	–	–
Other Dis. from Animal Parasites	4	–	1	1	1	–	3	–	–	–	–	–	–	–	1	–	–	–
DIETETIC DISEASES.																		
Starvation, Want of Breast-milk	38	32	–	–	–	–	32	–	–	–	–	–	–	1	1	2	–	–
Scurvy	1	–	–	–	–	–	–	–	–	–	–	–	–	–	1	–	–	–
Intemp. { Chronic Alcoholism	109	–	–	–	–	–	–	–	–	1	–	21	29	32	16	7	3	–
Intemp. { Delirium Tremens	77	–	–	–	–	–	–	–	–	–	–	23	29	19	5	1	–	–
CONSTITUTIONAL DISEASES.																		
Rheumatic Fever, Rheumatism of Heart	201	1	–	–	3	1	5	14	20	23	14	45	44	13	9	10	4	–
Rheumatism	51	–	–	–	–	–	–	–	–	–	–	6	6	10	13	14	5	–
Gout	143	–	–	–	–	–	–	–	–	–	–	1	6	23	46	51	13	3
Rickets	92	30	37	17	4	2	90	2	–	–	–	–	–	–	–	–	–	–
Cancer	909	1	3	1	2	1	8	3	3	5	13	31	106	224	279	176	56	2
Tabes Mesenterica	745	479	143	36	23	8	689	29	10	4	1	4	6	2	–	–	–	–
Tubercular Meningitis (Acute Hydrocephalus)	717	246	199	84	62	25	616	75	12	4	2	4	1	2	–	1	–	–
Phthisis	4758	74	51	27	20	7	179	44	55	202	377	1240	1232	889	407	115	11	–
Other Forms of Tuberculosis, Scrofula	462	158	80	39	21	10	308	24	26	20	11	16	21	17	9	2	–	–
Purpura, Hæmorrhagic Diathesis	30	6	–	1	2	2	11	3	–	1	4	2	2	3	1	3	–	–
Anæmia, Chlorosis, Leucocythæmia	40	8	1	–	–	–	9	2	–	1	–	6	3	8	4	6	1	–
Diabetes Mellitus	138	–	–	–	–	–	–	4	2	3	10	17	25	30	23	15	8	1
Other Constitutional Diseases	48	–	–	–	–	–	–	–	1	–	–	1	5	11	11	10	8	–
DEVELOPMENTAL DISEASES.																		
Premature Birth	1026	1021	–	–	–	–	1026	–	–	–	–	–	–	–	–	–	–	–
Atelectasis	75	75	–	–	–	–	75	–	–	–	–	–	–	–	–	–	–	–
Cyanosis	125	105	5	4	1	–	116	4	2	3	–	–	–	–	–	–	–	–
Spina Bifida	35	32	1	1	1	–	35	–	–	–	–	–	–	–	–	–	–	–
Imperforate Anus	20	20	–	–	–	–	20	–	–	–	–	–	–	–	–	–	–	–
Cleft Palate, Harelip	24	24	–	–	–	–	24	–	–	–	–	–	–	–	–	–	–	–
Other Congenital Defects	24	23	–	–	–	–	23	1	–	–	–	–	–	–	–	–	–	–
Old Age	913	–	–	–	–	–	–	–	–	–	–	–	–	–	31	192	500	190

Note.—For continuation of this Table, *see* page 118.

LONDON.—CAUSES of DEATH at different Periods of Life, 1885—FEMALES—*continued.*

CAUSES OF DEATH.	FEMALES.																
	ALL AGES.	AGES AT DEATH.															
		Total under 1 Year.	1–	2–	3–	4–	Total under 5 Years.	5–	10–	15–	20–	25–	35–	45–	55–	65–	75–	85 & upwards
MIASMATIC DISEASES.																		
Small-pox (Vaccinated)	103	3	–	–	–	1	4	4	5	13	14	37	14	8	4	–	–	
Small-pox (Unvaccinated)	160	32	6	12	7	7	64	29	20	16	10	10	7	2	–	–	2	–
Small-pox (No Statement)	175	19	7	4	5	6	41	11	12	15	20	36	21	9	5	4	1	–
Chickenpox	14	7	4	2	1	–	14	–	–	–	–	–	–	–	–	–	–	–
Measles	1457	264	539	365	161	30	1349	97	4	1	1	2	1	1	–	1	–	–
Epidemic Rose Rash	16	3	5	1	4	2	15	1	–	–	–	–	–	–	–	–	–	–
Scarlet Fever	356	23	62	63	44	47	239	78	9	12	7	8	2	1	–	–	–	–
Typhus	2	–	–	–	–	–	–	3	–	1	–	–	2	2	1	–	–	–
Relapsing Fever	2	–	–	–	–	–	–	–	–	1	–	–	–	1	–	–	–	–
Influenza	6	5	1	–	–	–	6	–	–	–	–	–	–	–	–	–	–	–
Whooping-cough	1367	467	430	213	108	68	1311	55	–	–	–	–	–	1	–	–	–	–
Mumps	7	2	2	1	–	–	5	–	–	–	–	1	1	–	–	–	–	–
Diphtheria	476	24	62	74	78	76	309	117	18	6	7	8	5	1	3	2	–	–
Cerebro-spinal Fever	2	–	–	–	–	1	1	1	–	–	–	–	–	–	–	–	–	–
Simple and Ill-defined Fever	44	1	1	3	4	3	12	6	5	3	–	4	2	2	2	7	1	–
Enteric Fever	300	2	4	6	9	9	30	38	31	29	32	62	40	15	11	12	–	–
Other Miasmatic Diseases	–	–	–	–	–	–	–	–	–	–	–	–	–	–	–	–	–	–
DIARRHŒAL DISEASES.																		
Cholera	43	19	3	1	–	2	25	2	–	1	1	1	2	4	5	2	–	–
Diarrhœa, Dysentery	1276	397	165	23	8	2	1095	10	5	2	–	5	7	16	16	52	55	13
MALARIAL DISEASES.																		
Remittent Fever	6	–	–	–	2	1	3	–	–	–	–	1	1	1	–	1	–	–
Ague	5	–	–	–	–	–	–	–	–	–	2	1	–	–	1	–	1	–
ZOOGENOUS DISEASES.																		
Hydrophobia	7	–	–	–	–	1	1	2	2	–	–	1	1	–	–	–	–	–
Glanders	–	–	–	–	–	–	–	–	–	–	–	–	–	–	–	–	–	–
Splenic Fever	–	–	–	–	–	–	–	–	–	–	–	–	–	–	–	–	–	–
Cowpox and other Effects of Vaccination	2	2	–	–	–	–	2	–	–	–	–	–	–	–	–	–	–	–
VENEREAL DISEASES.																		
Syphilis	227	171	17	2	1	–	191	1	–	2	4	8	9	7	3	1	1	–
Gonorrhœa, Stricture of Urethra	1	–	–	–	–	–	–	–	–	1	–	–	–	–	–	–	–	–
SEPTIC DISEASES.																		
Phagedæna	6	2	–	1	–	–	3	–	–	–	–	1	2	–	–	–	–	–
Erysipelas	150	46	2	2	1	1	52	–	–	4	2	13	13	14	20	24	5	3
Pyæmia, Septicæmia	38	11	–	1	–	–	12	–	–	3	2	7	4	2	4	4	–	–
Puerperal Fever	340	–	–	–	–	–	–	–	–	18	90	149	80	3	–	–	–	–
PARASITIC DISEASES.																		
Thrush	43	42	1	–	–	–	43	–	–	–	–	–	–	–	–	–	–	–
Other Dis. from Vegetable Parasites	–	–	–	–	–	–	–	–	–	–	–	–	–	–	–	–	–	–
Hydatid Disease	10	–	–	–	–	–	–	–	1	–	3	4	1	–	1	–	–	–
Other Dis. from Animal Parasites	2	–	–	1	–	–	1	1	–	–	–	–	–	–	–	–	–	–
DIETETIC DISEASES.																		
Starvation, Want of Breast-milk	30	25	–	–	–	–	25	–	–	–	–	1	–	2	2	–	–	–
Scurvy	1	1	–	–	–	–	1	–	–	–	–	–	–	–	–	–	–	–
Intemp. (Chronic Alcoholism)	128	–	–	–	–	–	–	–	–	–	–	17	36	36	21	14	–	–
Intemp. (Delirium Tremens)	19	–	–	–	–	–	–	–	–	–	1	7	6	2	2	1	–	–
CONSTITUTIONAL DISEASES																		
Rheumatic Fever, Rheumatism of Heart	232	2	–	3	–	6	11	17	21	28	17	49	33	26	19	3	3	–
Rheumatism	53	–	–	–	–	–	–	–	–	1	–	5	3	7	11	17	8	1
Gout	36	–	–	–	–	–	–	–	–	–	–	1	–	5	5	15	10	–
Rickets	65	16	30	10	5	3	64	1	–	–	–	–	–	–	–	–	–	–
Cancer	1713	–	1	1	–	–	2	3	3	3	18	77	250	455	422	350	120	14
Tabes Mesenterica	582	371	107	43	11	3	535	12	10	8	4	7	3	–	2	1	–	–
Tubercular Meningitis (Acute Hydrocephalus)	607	210	161	86	36	33	526	53	15	9	2	1	1	1	–	–	–	–
Phthisis	3604	50	46	27	14	22	159	68	115	273	363	970	851	513	225	51	14	2
Other Forms of Tuberculosis, Scrofula	280	127	64	32	20	12	255	40	14	15	11	12	16	9	4	3	1	–
Purpura, Hæmorrhagic Diathesis	23	9	1	–	–	–	10	–	2	2	2	6	2	1	2	–	1	–
Anæmia, Chlorosis, Leucocythæmia	56	5	3	1	1	–	10	2	–	4	3	6	2	11	6	11	3	–
Diabetes Mellitus	105	–	–	–	–	–	–	1	3	2	4	9	19	20	20	17	4	1
Other Constitutional Diseases	50	–	–	–	–	–	–	–	–	–	–	1	4	13	13	10	7	2
DEVELOPMENTAL DISEASES.																		
Premature Birth	784	784	–	–	–	–	784	–	–	–	–	–	–	–	–	–	–	–
Atelectasis	61	61	–	–	–	–	61	–	–	–	–	–	–	–	–	–	–	–
Cyanosis	82	69	6	3	2	–	80	2	–	–	–	–	–	–	–	–	–	–
Spina Bifida	49	37	–	–	1	–	38	1	1	–	–	–	–	–	–	–	–	–
Imperforate Anus	12	12	–	–	–	–	12	–	–	–	–	–	–	–	–	–	–	–
Cleft Palate, Harelip	16	16	–	–	–	–	16	–	–	–	–	–	–	–	–	–	–	–
Other Congenital Defects	23	23	–	–	–	–	23	–	–	–	–	–	–	–	–	–	–	–
Old Age	1600	–	–	–	–	–	–	–	–	–	–	–	–	–	31	325	806	434

Note.—For continuation of this Table, see page 119.

LONDON.—CAUSES of DEATH at different Periods of Life, 1885—MALES—*continued.*

CAUSES OF DEATH.	MALES.																
	ALL AGES.	AGES AT DEATH.															
		Total under 1 Year.	1–	2–	3–	4–	Total under 5 Years.	5–	10–	15–	20–	25–	35–	45–	55–	65–	75–	85 & upwds.
DISEASES OF NERVOUS SYSTEM.																		
Inflammation of Brain or its Membranes	738	255	155	62	37	31	540	58	18	18	14	26	21	19	8	8	7	1
Apoplexy	932	11	7	3	2	2	25	2	2	3	4	33	75	160	251	268	139	20
Softening of Brain	225	–	–	–	–	–	–	–	–	2	2	2	11	25	46	88	46	3
Hemiplegia, Brain Paralysis	442	1	1	1	1	–	4	–	2	2	3	10	19	34	110	148	96	14
Paralysis Agitans	18	–	–	–	–	–	–	–	–	–	–	–	–	1	4	8	5	–
Insanity, General Paralysis of Insane	212	–	–	–	–	–	–	–	–	2	2	17	41	53	31	56	22	8
Chorea	3	–	–	–	–	–	–	2	–	–	–	–	–	–	–	1	–	–
Epilepsy	188	2	6	2	2	–	12	7	8	11	15	24	26	22	30	18	7	3
Convulsions	1396	1179	153	34	15	3	1384	9	–	–	–	–	–	–	–	–	–	–
Laryngismus Stridulus	139	88	30	6	5	5	134	1	–	–	–	–	1	–	–	–	–	–
Idiopathic Tetanus	3	–	–	–	–	–	–	–	1	1	–	1	–	–	–	–	–	–
Paraplegia, Diseases of Spinal Cord	152	6	3	3	2	2	16	2	1	1	5	7	24	28	27	33	7	1
Other Diseases of Nervous System	332	69	21	10	11	5	116	16	12	6	11	27	35	33	34	29	12	1
DISEASES OF ORGANS OF SPECIAL SENSE.																		
Otitis, Otorrhœa	42	8	4	2	1	–	15	4	7	4	5	5	1	–	1	–	–	–
Epistaxis and Dis. of Nose	7	4	–	–	–	–	4	–	–	2	–	–	–	–	1	–	–	–
Ophthalmia and Dis. of Eye	3	2	–	1	–	–	3	–	–	–	–	–	–	–	–	–	–	–
DISEASES OF CIRCULATORY SYSTEM.																		
Endocarditis, Valvular Disease	490	1	1	–	–	–	2	12	26	34	19	54	82	98	80	57	25	1
Pericarditis	47	1	–	–	–	1	2	4	9	5	4	5	5	4	6	2	1	–
Hypertrophy of Heart	37	–	–	–	–	–	–	1	1	–	–	1	4	8	15	6	1	–
Angina Pectoris	58	–	–	–	–	–	–	–	–	1	–	1	7	12	12	17	6	2
Syncope	109	15	1	–	–	1	17	1	1	1	1	4	9	15	13	21	20	6
Aneurism	172	–	–	–	–	–	–	–	–	–	3	20	54	57	28	10	–	–
Senile Gangrene	63	–	–	–	–	–	–	–	–	–	–	–	–	–	9	25	23	6
Embolism, Thrombosis	38	1	1	–	–	–	2	–	–	1	2	4	8	2	7	6	6	–
Phlebitis	9	1	–	–	–	–	1	–	–	–	–	1	1	2	3	1	–	–
Varicose Veins	5	–	–	–	–	–	–	–	–	–	–	–	–	1	1	3	–	–
Other Diseases of Circulatory System	1703	18	4	3	2	6	33	33	48	46	37	117	226	317	354	324	152	16
DISEASES OF RESPIRATORY SYSTEM.																		
Laryngitis	141	24	25	21	14	11	95	16	–	1	1	3	8	5	5	6	1	–
Croup	385	53	86	91	69	39	338	45	2	–	–	–	–	–	–	–	–	–
Other Diseases of Larynx and Trachea	11	2	–	–	3	–	5	1	1	–	–	1	1	1	1	–	–	–
Emphysema, Asthma	219	2	2	–	–	–	4	1	–	–	3	10	24	47	63	48	16	3
Bronchitis	4961	1483	673	168	71	40	2435	44	7	10	8	53	132	329	648	799	423	78
Pneumonia	2564	549	407	162	73	41	1232	71	10	40	71	198	251	255	220	146	66	4
Pleurisy	176	5	4	7	4	4	24	6	1	5	11	20	29	27	38	15	2	–
Other Diseases of Respiratory System	446	136	39	11	9	3	198	8	2	4	8	18	39	67	46	32	20	4
DISEASES OF DIGESTIVE SYSTEM.																		
Stomatitis	35	22	5	4	1	–	32	1	–	–	–	–	–	–	1	1	–	–
Dentition	412	243	157	12	–	–	412	–	–	–	–	–	–	–	–	–	–	–
Sore-throat, Quinsy	60	8	7	9	5	6	35	12	1	–	1	2	2	2	1	4	–	–
Dyspepsia	28	22	1	–	1	–	24	–	–	–	–	1	–	–	1	1	–	1
Hæmatemesis	35	2	1	–	–	–	3	–	–	–	–	4	6	6	5	7	2	2
Melæna	9	1	–	–	–	–	1	–	–	1	–	1	–	–	2	3	1	–
Diseases of Stomach	146	51	5	1	1	–	58	1	2	3	1	4	10	18	22	21	5	1
Enteritis	188	37	15	5	1	2	110	7	3	9	5	15	8	5	9	8	8	1
Ulceration of Intestine	66	4	–	–	1	1	6	4	4	6	4	8	11	12	7	3	1	–
Ileus, Obstruction of Intestine	122	14	3	1	–	–	18	6	3	5	3	10	11	14	20	17	13	2
Stricture or Strangulation of Intestine	20	–	–	–	–	–	–	1	–	–	1	3	3	4	5	3	–	–
Intussusception of Intestine	35	19	3	–	–	–	22	3	1	1	–	3	1	–	2	1	1	–
Hernia	77	11	2	1	–	1	15	–	1	–	2	4	7	12	11	17	5	3
Fistula	15	–	–	–	–	–	–	–	–	–	–	3	–	4	6	1	1	–
Peritonitis	149	14	5	2	3	2	26	9	15	10	10	18	10	12	23	17	5	–
Ascites	18	3	1	2	–	1	7	1	–	–	–	–	2	2	4	1	1	–
Gallstones	10	–	–	–	–	–	–	–	–	1	–	–	2	3	1	3	1	–
Cirrhosis of Liver	283	–	–	–	–	–	–	–	–	1	2	22	52	88	61	50	9	–
Other Diseases of Liver	368	64	8	6	–	1	74	3	1	2	9	29	41	65	69	57	26	1
Other Diseases of Digestive System	85	10	1	–	–	–	11	3	–	1	–	–	1	6	8	5	–	–
DISEASES OF LYMPHATIC SYSTEM AND DUCTLESS GLANDS.																		
Diseases of Lymphatic System	32	1	–	–	–	2	3	1	4	5	3	2	4	6	1	2	1	–
Diseases of Spleen	8	2	1	–	–	–	3	–	–	–	–	–	–	2	2	1	–	–
Bronchocele	2	–	–	–	–	–	–	–	–	–	–	2	–	–	–	–	–	–
Addison's Disease	8	–	–	–	–	–	–	–	–	–	1	3	2	1	1	–	–	–

Note.—For continuation of this Table, *see* page 120.

LONDON.—CAUSES of DEATH at different Periods of Life, 1885—FEMALES—*continued*.

CAUSES OF DEATH.	FEMALES.																
	ALL AGES.	AGES AT DEATH.															
		Total under 1 Year.	1–	2–	3–	4–	Total under 5 Years.	5–	10–	15–	20–	25–	35–	45–	55–	65–	75–	85 & upwds.
DISEASES OF NERVOUS SYSTEM.																		
Inflammation of Brain or its Membranes	629	199	126	54	34	40	453	78	25	13	9	18	13	9	8	2	1	-
Apoplexy	1224	16	6	1	3	1	27	3	3	7	10	34	90	178	276	343	214	39
Softening of Brain	193	-	-	-	-	-	-	-	-	-	-	4	7	17	49	65	45	6
Hemiplegia, Brain Paralysis	612	-	-	-	-	-	-	3	2	2	1	7	32	51	125	186	174	29
Paralysis Agitans	22	-	-	-	-	-	-	-	-	-	-	-	-	1	3	8	10	-
Insanity, General Paralysis of Insane	178	-	-	-	-	-	-	-	-	-	-	24	14	15	38	55	30	2
Chorea	9	-	-	-	2	-	2	2	3	1	-	-	-	-	-	-	1	-
Epilepsy	180	2	3	2	-	2	9	7	9	10	10	25	27	20	25	27	9	2
Convulsions	1004	331	96	46	14	7	994	10	-	-	-	-	-	-	-	-	-	-
Laryngismus Stridulus	68	41	18	6	2	1	68	-	-	-	-	-	-	-	-	-	-	-
Idiopathic Tetanus	1	-	-	-	-	-	-	1	-	-	-	-	-	-	-	-	-	-
Paraplegia, Diseases of Spinal Cord	150	2	3	3	-	-	8	5	5	4	5	15	17	21	33	26	9	3
Other Diseases of Nervous System	295	41	19	15	11	4	90	12	4	12	13	16	25	33	41	31	17	2
DISEASES OF ORGANS OF SPECIAL SENSE.																		
Otitis, Otorrhœa	38	3	4	5	1	1	14	10	1	3	1	4	3	1	1	-	-	-
Epistaxis and Dis. of Nose	4	4	-	-	-	-	4	-	-	-	-	-	-	-	-	-	-	-
Ophthalmia and Dis. of Eye	2	1	-	-	-	-	1	1	-	-	-	-	-	-	-	-	-	-
DISEASES OF CIRCULATORY SYSTEM.																		
Endocarditis, Valvular Disease	549	2	1	-	1	-	4	21	35	36	22	60	75	89	71	93	36	7
Pericarditis	45	1	1	1	-	2	5	9	3	2	4	3	4	1	6	3	-	-
Hypertrophy of Heart	35	-	-	-	-	-	-	-	-	2	1	3	2	6	8	8	5	-
Angina Pectoris	39	-	-	-	-	-	-	-	-	-	-	2	6	7	8	10	4	2
Syncope	184	8	-	-	-	-	8	-	-	-	5	9	12	10	14	32	85	9
Aneurism	63	-	-	-	-	-	-	-	-	2	2	8	14	13	11	8	5	-
Senile Gangrene	86	-	-	-	-	-	-	-	-	-	-	-	-	1	10	30	32	12
Embolism, Thrombosis	70	-	1	-	-	-	1	-	1	3	9	13	8	11	9	9	6	-
Phlebitis	14	-	-	-	-	-	-	-	-	-	-	-	2	5	-	4	3	-
Varicose Veins	14	-	-	-	-	-	-	-	-	-	-	2	5	3	2	1	1	-
Other Diseases of Circulatory System	2180	11	3	1	4	1	20	24	51	51	48	132	204	318	463	589	284	46
DISEASES OF RESPIRATORY SYSTEM.																		
Laryngitis	123	22	17	20	17	12	88	18	1	-	1	3	2	1	3	1	5	-
Croup	305	42	72	70	47	35	236	39	-	-	-	-	-	-	-	-	-	-
Other Diseases of Larynx and Trachea	15	2	2	3	2	1	10	4	-	-	-	-	1	-	-	-	-	-
Emphysema, Asthma	211	-	1	1	-	-	2	-	2	-	1	9	23	47	53	49	22	3
Bronchitis	5362	1181	636	192	85	30	2124	46	7	8	15	44	140	345	687	993	691	182
Pneumonia	1999	336	357	164	77	46	1020	70	27	19	37	114	137	156	151	168	83	17
Pleurisy	149	6	4	2	7	1	20	2	7	2	3	26	21	15	23	18	11	1
Other Diseases of Respiratory System	413	118	46	15	8	1	188	9	4	6	8	19	28	32	40	40	37	7
DISEASES OF DIGESTIVE SYSTEM.																		
Stomatitis	40	18	6	4	6	-	34	-	-	1	-	1	2	-	1	-	1	-
Dentition	345	179	152	13	1	-	345	-	-	-	-	-	-	-	-	-	-	-
Sore throat, Quinsy	52	8	5	4	7	6	30	6	1	-	3	2	3	2	1	3	1	-
Dyspepsia	23	12	-	-	-	-	12	-	-	1	-	-	-	1	1	4	3	1
Hæmatemesis	24	3	-	-	-	-	3	-	-	-	-	-	2	2	3	6	3	-
Melæna	12	1	-	-	-	-	1	-	-	-	1	2	1	1	2	4	-	-
Diseases of Stomach	196	49	6	6	1	1	63	2	1	5	6	19	23	13	29	29	7	3
Enteritis	181	65	10	3	3	1	82	8	4	5	5	13	8	6	19	20	11	3
Ulceration of Intestine	61	1	-	1	1	-	3	1	4	2	2	14	9	6	4	5	1	3
Ileus, Obstruction of Intestine	164	6	1	-	1	2	10	3	1	1	4	14	11	23	32	35	30	7
Stricture or Strangulation of Intestine	16	-	-	-	-	-	-	-	-	-	-	2	5	3	2	4	-	-
Intussusception of Intestine	36	19	-	5	1	2	18	1	1	2	1	2	2	1	3	2	3	3
Hernia	105	2	-	-	-	-	2	-	-	-	-	2	11	14	19	35	19	3
Fistula	7	-	-	-	-	-	-	-	-	1	1	2	3	-	-	-	-	-
Peritonitis	160	13	1	-	1	2	17	3	9	15	17	21	23	13	14	20	8	-
Ascites	37	1	-	1	-	-	2	-	-	-	1	1	3	9	10	7	3	1
Gallstones	24	-	-	-	-	-	-	-	-	-	1	1	2	3	6	7	4	-
Cirrhosis of Liver	300	-	-	-	-	-	-	-	-	-	2	24	63	93	61	42	15	-
Other Diseases of Liver	462	61	4	2	-	-	67	2	3	9	3	29	69	68	81	76	45	10
Other Diseases of Digestive System	35	7	2	2	-	-	11	-	-	-	1	2	2	4	3	7	4	1
DISEASES OF LYMPHATIC SYSTEM AND DUCTLESS GLANDS.																		
Diseases of Lymphatic System	7	-	1	-	-	-	1	-	1	1	1	-	1	-	1	1	-	-
Diseases of Spleen	7	2	-	-	-	-	2	-	-	-	-	-	3	-	1	1	-	-
Bronchocele	10	-	-	-	-	-	-	-	-	1	-	-	3	2	1	2	1	-
Addison's Disease	18	-	-	-	-	-	-	-	-	1	3	3	3	4	1	2	1	-

Note.—For continuation of this Table, *see* page 121.

LONDON.—CAUSES of DEATH at different Periods of Life, 1885—MALES—*continued.*

CAUSES OF DEATH.	MALES.																
	ALL AGES.	AGES AT DEATH.															
		Total under 1 Year.	1—	2—	3—	4—	Total under 5 Years.	5—	10—	15—	20—	25—	35—	45—	55—	65—	75—	85 & upwds.
Diseases of Urinary System.																		
Acute Nephritis	101	3	4	6	3	1	17	6	2	3	6	9	17	13	14	10	4	-
Bright's Disease, Albuminuria	670	8	1	3	1	3	16	11	6	15	14	51	117	144	145	115	35	1
Uræmia	46	3	-	-	-	-	3	2	-	-	1	11	4	8	12	8	2	-
Suppression of Urine	14	1	-	-	-	-	1	-	-	-	-	2	2	3	2	3	1	-
Calculus	37	-	-	-	-	-	-	-	-	-	3	6	4	3	8	11	2	-
Hæmaturia	20	1	-	-	-	-	1	1	-	1	-	-	1	1	3	9	1	2
Diseases of Bladder and of Prostate	241	1	-	-	-	-	1	1	-	-	2	3	6	14	42	97	61	14
Other Diseases of Urinary System	157	3	-	-	-	1	4	-	3	5	5	18	28	33	25	25	10	1
Diseases of Organs of Generation.																		
Ovarian Disease	-	-	-	-	-	-	-	-	-	-	-	-	-	-	-	-	-	-
Diseases of Uterus and Vagina	-	-	-	-	-	-	-	-	-	-	-	-	-	-	-	-	-	-
Disorders of Menstruation	-	-	-	-	-	-	-	-	-	-	-	-	-	-	-	-	-	-
Pelvic Abscess	-	-	-	-	-	-	-	-	-	-	-	-	-	-	-	-	-	-
Perineal Abscess	8	-	-	-	-	-	-	-	-	-	-	1	1	1	3	1	1	-
Diseases of Testes, Penis, Scrotum, &c.	23	7	-	-	-	-	7	-	-	-	-	1	1	1	7	5	1	-
Diseases of Parturition.																		
Abortion, Miscarriage	-	-	-	-	-	-	-	-	-	-	-	-	-	-	-	-	-	-
Puerperal Mania	-	-	-	-	-	-	-	-	-	-	-	-	-	-	-	-	-	-
Puerperal Convulsions	-	-	-	-	-	-	-	-	-	-	-	-	-	-	-	-	-	-
Placenta Prævia, Flooding	-	-	-	-	-	-	-	-	-	-	-	-	-	-	-	-	-	-
Phlegmasia Dolens	-	-	-	-	-	-	-	-	-	-	-	-	-	-	-	-	-	-
Other Accidents of Childbirth	-	-	-	-	-	-	-	-	-	-	-	-	-	-	-	-	-	-
Diseases of Organs of Locomotion.																		
Caries, Necrosis	116	3	2	6	4	3	18	15	13	11	7	13	18	7	6	7	1	-
Arthritis, Ostitis, Periostitis	25	3	2	-	-	-	5	1	2	-	-	2	3	6	5	1	-	-
Other Diseases of Organs of Locomotion	100	3	-	1	3	1	8	15	18	11	6	11	9	6	9	6	-	1
Diseases of Integumentary System.																		
Carbuncle	21	-	-	-	-	-	-	-	-	1	-	-	3	1	4	8	4	-
Phlegmon, Cellulitis	30	6	-	-	-	-	6	-	-	-	-	5	5	3	3	4	3	1
Lupus	1	-	-	-	-	-	-	-	-	-	-	-	-	-	1	-	-	-
Ulcer, Bedsore	25	3	-	-	-	-	3	-	-	-	-	-	1	6	6	14	5	-
Eczema	29	21	4	2	-	-	27	-	-	-	-	-	-	1	-	1	-	-
Pemphigus	4	4	-	-	-	-	4	-	-	-	-	-	-	-	-	-	-	-
Other Diseases of Integumentary System	20	12	1	2	-	-	15	-	1	-	-	2	-	1	1	-	-	-
Accident or Negligence.																		
Fractures, Contusions	714	18	20	10	12	20	80	44	26	23	27	102	109	117	85	59	24	8
Gunshot Wounds	5	-	-	-	-	-	-	1	-	1	-	-	-	1	2	-	-	-
Cut, Stab	15	1	-	-	-	-	1	-	1	-	1	1	2	5	2	1	1	-
Burn, Scald	150	7	31	23	17	12	90	16	3	2	3	4	5	8	6	9	4	-
Poison	46	4	2	3	-	-	9	2	-	1	3	6	9	9	4	2	1	-
Drowning	214	4	-	4	1	2	11	25	20	17	17	39	31	27	17	9	1	-
Suffocation	289	255	6	3	-	-	264	1	1	2	2	2	6	3	6	1	1	-
Otherwise	91	30	1	4	1	-	36	4	4	4	3	10	7	7	12	4	-	-
Homicide.																		
Murder, Manslaughter	25	9	1	-	-	-	10	2	-	-	-	5	4	3	-	1	-	-
Suicide.																		
Gunshot Wounds	36	-	-	-	-	-	-	-	-	1	6	7	9	8	2	2	1	-
Cut, Stab	58	-	-	-	-	-	-	-	-	-	2	2	21	13	10	9	1	-
Poison	60	-	-	-	-	-	-	-	-	-	3	12	16	19	6	3	1	-
Drowning	28	-	-	-	-	-	-	-	-	-	3	7	3	6	2	2	-	-
Hanging	63	-	-	-	-	-	-	-	-	2	2	4	10	14	21	7	1	-
Otherwise	26	-	-	-	-	-	-	-	-	-	3	6	5	7	5	-	-	-
Execution.																		
Hanging	4	-	-	-	-	-	-	-	-	-	1	2	-	1	-	-	-	-
Ill-Defined and Not Specified Causes.																		
Dropsy	18	-	1	-	1	-	2	1	2	-	1	1	-	1	2	1	7	-
Debility, Atrophy, Inanition	1424	1311	57	13	3	-	1384	5	-	1	-	1	4	4	8	12	4	1
Mortification	8	8	-	-	-	-	8	-	-	-	1	-	1	1	1	-	1	-
Tumour	16	1	-	2	-	-	3	-	-	-	-	1	1	3	4	4	-	-
Abscess	44	12	2	1	1	-	16	6	2	2	-	5	2	7	1	2	1	-
Hæmorrhage	7	-	-	-	-	-	-	-	-	-	1	2	-	1	1	2	-	-
Sudden Deaths (Cause unascertained)	8	3	-	-	-	-	3	-	-	-	-	-	-	-	-	-	-	-
Other ill-defined and not specified Causes	35	21	2	-	1	-	24	1	-	-	-	3	2	2	1	-	2	-

LONDON.—CAUSES of DEATH at different Periods of Life, 1885—FEMALES—*continued.*

CAUSES OF DEATH.	FEMALES.																
	ALL AGES.	AGES AT DEATH.															
		Total under 1 Year.	1—	2—	3—	4—	Total under 5 Years.	5—	10—	15—	20—	25—	35—	45—	55—	65—	75—	85 & upwds.
DISEASES OF URINARY SYSTEM.																		
Acute Nephritis	80	2	8	2	-	3	15	5	3	1	4	9	12	9	9	11	2	-
Bright's Disease, Albuminuria	580	3	5	2	1	1	12	4	5	11	17	55	86	95	104	100	37	4
Uræmia	37	-	-	-	-	-	-	-	-	3	2	5	7	11	4	1	4	-
Suppression of Urine	4	1	-	-	-	-	1	-	-	-	-	-	-	-	1	-	1	1
Calculus	13	-	-	-	-	-	-	-	-	-	1	7	2	1	1	-	1	-
Hæmaturia	4	-	-	-	-	-	-	-	-	-	-	-	-	1	1	1	1	-
Diseases of Bladder and of Prostate	19	-	-	-	-	-	-	-	-	-	-	1	1	6	4	4	2	1
Other Diseases of Urinary System	107	5	2	-	-	-	7	-	-	6	4	11	24	16	14	13	10	2
DISEASES OF ORGANS OF GENERATION.																		
Ovarian Disease	104	-	-	-	-	-	-	-	-	-	4	19	20	18	25	15	2	1
Diseases of Uterus and Vagina	116	-	1	1	-	-	2	-	-	1	3	11	33	28	19	11	7	1
Disorders of Menstruation	7	-	-	-	-	-	-	-	-	2	1	1	1	2	-	-	-	-
Pelvic Abscess	27	-	-	-	-	-	-	-	-	1	3	10	3	4	-	-	1	-
Perineal Abscess	1	-	-	-	-	-	-	-	-	-	-	-	-	-	1	-	-	-
Diseases of Testes, Penis, Scrotum, &c.	-	-	-	-	-	-	-	-	-	-	-	-	-	-	-	-	-	-
DISEASES OF PARTURITION.																		
Abortion, Miscarriage	15	-	-	-	-	-	-	-	-	1	-	9	5	-	-	-	-	-
Puerperal Mania	16	-	-	-	-	-	-	-	-	-	3	5	2	1	-	-	-	-
Puerperal Convulsions	30	-	-	-	-	-	-	-	-	2	9	15	4	-	-	-	-	-
Placenta Prævia, Flooding	105	-	-	-	-	-	-	-	-	2	6	51	45	1	-	-	-	-
Phlegmasia Dolens	9	-	-	-	-	-	-	-	-	1	-	4	4	-	-	-	-	-
Other Accidents of Childbirth	37	-	-	-	-	-	-	-	-	-	4	14	18	1	-	-	-	-
DISEASES OF ORGANS OF LOCOMOTION.																		
Caries, Necrosis	84	3	1	2	2	1	9	10	13	15	3	9	5	6	5	6	3	-
Arthritis, Ostitis, Periostitis	21	-	1	1	-	-	2	3	1	7	1	2	1	2	2	4	1	-
Other Diseases of Organs of Locomotion	76	4	3	1	2	1	11	14	8	13	2	8	3	5	7	2	3	-
DISEASES OF INTEGUMENTARY SYSTEM.																		
Carbuncle	8	-	-	-	-	-	-	-	-	-	-	-	-	1	3	1	3	-
Phlegmon, Cellulitis	14	5	1	1	-	-	7	-	-	-	-	2	-	1	4	-	1	-
Lupus	3	-	-	-	-	-	-	-	-	-	-	-	1	1	-	1	-	-
Ulcer, Bedsore	51	1	-	1	-	-	2	1	-	-	-	1	2	3	5	17	15	5
Eczema	24	18	1	-	1	-	20	-	-	-	-	-	-	-	1	2	1	-
Pemphigus	7	5	-	1	-	-	6	-	-	-	-	-	-	-	-	-	1	-
Other Diseases of Integumentary System	15	6	1	-	-	-	7	1	-	-	-	-	-	2	2	2	1	-
ACCIDENT OR NEGLIGENCE.																		
Fractures, Contusions	282	14	12	15	15	7	63	26	2	2	2	9	21	25	40	47	42	3
Gunshot Wounds	-	-	-	-	-	-	-	-	-	-	-	-	-	-	-	-	-	-
Cut, Stab	3	-	1	-	-	-	1	-	-	-	-	1	-	1	-	-	-	-
Burn, Scald	161	11	28	13	15	9	76	18	4	3	7	9	6	7	16	7	7	1
Poison	29	2	2	2	1	1	8	-	-	3	-	1	3	5	3	1	-	-
Drowning	26	-	1	2	-	-	3	-	-	3	2	6	5	5	1	1	-	-
Suffocation	274	241	8	-	2	-	251	1	-	-	1	3	7	2	3	2	-	1
Otherwise	55	22	1	1	-	1	25	2	-	1	-	4	7	3	3	3	2	-
HOMICIDE.																		
Murder, Manslaughter	30	12	-	-	1	-	13	1	-	4	2	-	5	2	3	-	-	-
SUICIDE.																		
Gunshot Wounds	-	-	-	-	-	-	-	-	-	-	-	-	-	-	-	-	-	-
Cut, Stab	10	-	-	-	-	-	-	-	-	-	-	3	4	1	2	-	-	-
Poison	25	-	-	-	-	-	-	-	-	4	4	3	8	3	2	-	1	-
Drowning	20	-	-	-	-	-	-	-	-	1	1	3	6	7	2	-	-	-
Hanging	14	-	-	-	-	-	-	-	-	-	1	3	4	2	2	2	-	-
Otherwise	13	-	-	-	-	-	-	-	-	1	2	2	3	1	2	-	-	-
EXECUTION.																		
Hanging	-	-	-	-	-	-	-	-	-	-	-	-	-	-	-	-	-	-
ILL-DEFINED AND NOT SPECIFIED CAUSES.																		
Dropsy	19	2	-	-	-	-	2	-	-	-	-	-	2	5	1	6	2	1
Debility, Atrophy, Inanition	1192	1069	52	11	2	2	1136	1	-	1	1	1	7	5	17	15	7	2
Mortification	9	-	-	-	-	-	-	-	-	-	-	1	1	3	1	3	-	-
Tumour	42	1	-	1	1	-	3	1	-	-	2	2	2	7	7	14	3	1
Abscess	36	14	4	1	-	-	19	-	-	1	-	5	3	2	3	3	-	-
Hæmorrhage	5	1	-	-	-	-	1	-	-	-	-	-	1	1	1	1	-	-
Sudden Deaths (Cause unascertained)	4	3	-	-	-	-	3	1	-	-	-	-	-	-	-	-	-	-
Other ill-defined and not specified Causes	26	14	-	-	1	-	15	1	-	-	-	-	2	1	3	3	-	1

DEATHS from different Causes in Registration Counties, 1885.

CAUSES OF DEATH.	Division I. London.						Division II. South Eastern Counties.									
	Middlesex (*part of*).		Surrey (*part of*).		Kent (*part of*).		Surrey (*ex.-met.*)		Kent (*ex.-met.*)		Sussex.		Hampshire.		Berkshire.	
	Males.	Females.	Males.	Females.	Males.	Females.	Males.	Females.	Males.	Females.	Males.	Females.	Males.	Females.	Males.	Females.
ALL CAUSES	27646	26509	10287	10152	2950	2772	4165	4080	6831	6435	4239	4010	5486	5140	2301	2166
I. SPECIFIC FEBRILE OR ZYMOTIC DISEASES	4838	4431	1446	1590	495	524	501	523	955	927	463	444	578	625	238	227
II. PARASITIC DISEASES	45	31	22	19	2	5	6	3	11	8	8	4	8	6	6	6
III. DIETETIC "	155	131	52	36	16	11	28	7	31	9	17	9	22	9	5	3
IV. CONSTITUTIONAL "	5790	5191	1979	1806	563	514	756	799	1006	1120	799	841	1018	1021	399	390
V. DEVELOPMENTAL "	1458	1718	582	678	202	222	320	333	628	655	291	393	436	490	214	216
VI. LOCAL "	13603	13425	5326	5420	1435	1356	2220	2177	3544	3340	2223	2124	2941	2697	1176	1176
VII. VIOLENCE	1274	688	408	195	137	59	181	71	368	117	186	69	261	88	105	49
VIII. ILL-DEFINED AND NOT SPECIFIED CAUSES	983	844	472	408	100	81	153	117	288	259	152	126	222	204	158	106
I.																
1. Miasmatic Diseases	2930	3076	923	1032	369	396	334	327	718	681	333	275	396	416	179	158
2. Diarrhœal "	1007	878	387	355	87	86	114	103	146	126	67	77	129	109	38	31
3. Malarial "	13	6	6	3	-	2	6	3	16	9	4	1	6	4	-	-
4. Zoogenous "	22	7	4	1	1	1	1	1	2	2	3	1	1	-	-	-
5. Venereal "	223	170	75	45	20	13	21	22	35	15	27	14	32	15	10	3
6. Septic "	143	344	51	154	18	36	25	67	43	94	29	76	24	81	11	35
II. Parasitic Diseases	45	31	22	19	2	5	6	3	11	8	8	4	8	6	6	6
III. Dietetic Diseases	155	131	52	36	16	11	28	7	31	9	17	9	22	9	5	3
IV. Constitutional Diseases	5790	5191	1979	1806	563	514	756	799	1006	1120	799	841	1018	1021	399	390
V. Developmental Diseases	1458	1718	582	678	202	222	320	333	628	655	391	393	436	490	214	216
VI.																
1. Diseases of Nervous System	3071	2889	1388	1352	360	324	669	668	977	887	560	496	788	680	300	316
2. " Organs of Special Sense	32	28	16	14	4	2	3	10	6	7	8	4	6	6	4	-
3. " Circulatory System	1864	2212	660	780	207	237	374	386	655	680	405	453	596	570	239	237
4. " Respiratory System	5968	5674	2344	2279	591	524	784	671	1256	1130	774	694	1028	927	451	374
5. " Digestive System	1426	1543	514	576	171	161	219	268	357	374	270	261	287	294	96	135
6. " Lymphatic System and Ductless Glands	30	29	14	12	6	1	2	6	11	7	8	3	7	8	2	2
7. " Urinary System	923	529	283	211	80	54	129	94	210	111	155	112	174	94	67	45
8. " Reproductive System :—																
(*a*) Diseases of Organs of Generation	20	183	10	48	1	24	2	23	7	38	1	30	2	29	-	22
(*b*) Diseases of Parturition	-	133	-	64	-	15	-	30	-	59	-	28	-	49	-	23
9. " Organs of Locomotion	179	121	52	54	10	6	24	8	44	25	21	24	32	22	6	11
10. " Integumentary System	90	84	45	39	5	8	14	13	21	22	21	19	26	18	11	11
VII.																
1. Accident or Negligence	1059	616	349	167	116	47	132	56	306	102	145	57	223	80	65	36
2. Homicide	19	20	3	6	3	4	8	4	9	8	3	2	2	1	2	3
3. Suicide	193	52	55	22	18	8	41	11	53	12	33	10	36	7	18	1
4. Execution	3	-	1	-	-	-	-	-	-	-	-	-	-	-	-	-
VIII. Ill-Defined and Not Specified Causes	983	844	472	408	100	81	153	117	288	259	152	126	222	204	158	106

Note.— For continuation of this Table, *see* page 128.

DEATHS from different Causes in Registration Counties, 1885.

CAUSES OF DEATH.	Division III. South Midland Counties.															
	Middlesex (*ex. met.*)		Hertfordshire.		Buckinghamshire.		Oxfordshire.		Northamptonshire.		Huntingdonshire.		Bedfordshire.		Cambridgeshire.	
	Males.	Females.	Males.	Females.	Males.	Females.	Males.	Females.	Males.	Females.	Males.	Females.	Males.	Females.	Males.	Females.
ALL CAUSES	3966	3794	1872	1784	1422	1365	1796	1617	2651	2468	454	488	1401	1543	1745	1615
I. SPECIFIC FEBRILE OR ZYMOTIC DISEASES	533	654	178	168	129	156	142	133	297	310	33	38	178	217	166	182
II. PARASITIC DISEASES	11	3	2	2	3	2	4	3	9	11	1	1	2	5	12	6
III. DIETETIC ,,	24	7	7	5	6	3	3	1	8	–	–	–	4	–	9	1
IV. CONSTITUTIONAL ,,	682	653	307	293	201	248	276	296	391	443	79	78	188	266	296	327
V. DEVELOPMENTAL ,,	308	327	183	183	169	161	230	205	260	249	59	83	153	170	167	158
VI. LOCAL ,,	2001	1912	1017	1023	761	706	907	867	1427	1291	238	206	723	784	890	801
VII. VIOLENCE	174	81	83	34	65	22	63	28	117	45	28	12	55	13	75	41
VIII. ILL-DEFINED AND NOT SPECIFIED CAUSES	183	157	96	76	88	67	101	84	142	119	22	20	98	88	130	94
I.																
1. Miasmatic Diseases	363	423	128	114	102	101	96	85	208	204	18	33	130	145	129	130
2. Diarrhœal ,,	179	148	34	27	15	24	34	20	61	45	3	3	29	39	27	21
3. Malarial ,,	–	–	1	–	3	2	–	–	1	–	–	–	1	3	1	1
4. Zoogenous ,,	6	1	3	–	1	–	1	–	–	–	–	–	–	–	–	–
5. Venereal ,,	19	11	–	2	1	1	5	1	10	14	1	–	5	3	2	3
6. Septic ,,	16	71	12	26	7	28	6	27	17	47	5	2	13	27	7	32
II. Parasitic Diseases	11	3	2	2	3	2	4	3	9	11	1	1	2	5	12	6
III. Dietetic Diseases	24	7	7	5	6	3	3	1	8	–	–	–	4	–	9	1
IV. Constitutional Diseases	682	653	307	293	201	248	276	296	391	443	79	78	188	266	296	327
V. Developmental Diseases	308	327	183	183	169	161	230	205	260	249	59	83	153	170	167	158
VI.																
1. Diseases of Nervous System	612	490	293	287	194	174	239	198	366	347	51	37	199	228	204	187
2. ,, Organs of Special Sense	4	4	3	4	3	4	2	1	3	2	–	–	1	2	1	1
3. ,, Circulatory System	296	355	179	215	145	141	129	183	227	241	45	39	126	147	172	170
4. ,, Respiratory System	717	700	344	335	285	246	366	300	587	467	96	97	243	261	340	282
5. ,, Digestive System	230	224	111	109	68	89	92	102	142	144	23	15	95	82	89	88
6. ,, Lymphatic System and Ductless Glands	4	4	1	2	3	1	2	6	3	5	–	1	–	4	2	4
7. ,, Urinary System	99	72	68	27	47	27	61	31	78	32	16	6	44	21	66	37
8. ,, Reproductive System:—																
(*a*) Diseases of Organs of Generation	2	16	–	12	–	7	–	8	–	10	–	3	–	9	1	7
(*b*) Diseases of Parturition	–	22	–	19	–	10	–	16	–	20	–	2	–	12	–	10
9. ,, Organs of Locomotion	19	14	10	10	6	2	3	3	12	13	3	3	3	12	7	10
10. ,, Integumentary System	18	11	8	3	10	5	8	9	9	10	4	3	7	6	8	5
VII.																
1. Accident or Negligence	145	70	68	30	59	20	56	23	101	33	22	11	46	9	67	37
2. Homicide	4	2	1	–	1	1	1	1	1	2	–	–	1	–	–	1
3. Suicide	25	9	13	4	5	1	6	4	15	10	1	1	8	4	8	3
4. Execution	–	–	–	–	–	–	–	–	–	–	–	–	–	–	–	–
VIII.																
Ill-Defined and Not Specified Causes	183	157	96	76	88	67	101	84	142	119	22	20	98	88	130	94

Note.—For continuation of this Table, *see* page 129.

DEATHS from different Causes in Registration Counties, 1885—*continued.*

CAUSES OF DEATH.	Division IV. Eastern Counties.						Division V. South Western Counties.									
	Essex.		Suffolk.		Norfolk.		Wiltshire.		Dorsetshire.		Devonshire.		Cornwall.		Somerset-shire.	
	Males.	Females.	Males.	Females.	Males.	Females.	Males.	Females.	Males.	Females.	Males.	Females.	Males.	Females.	Males.	Females.
ALL CAUSES	6162	5478	3284	3061	4201	4091	2232	2163	1632	1628	5847	5943	2914	3092	4638	4732
I. SPECIFIC FEBRILE OR ZYMOTIC DISEASES	1151	1086	255	270	373	422	144	149	118	127	611	675	201	224	565	592
II. PARASITIC DISEASES	18	13	6	1	28	22	2	4	1	2	11	8	14	11	4	4
III. DIETETIC „	10	10	11	6	6	2	10	1	6	8	23	4	6	3	17	10
IV. CONSTITUTIONAL „	969	992	575	615	635	722	343	405	263	286	975	1094	534	641	675	774
V. DEVELOPMENTAL „	481	496	434	480	541	554	241	235	137	192	488	650	297	412	481	595
VI. LOCAL „	2975	2599	1598	1494	2052	1892	1303	1258	944	928	3187	3142	1452	1481	2495	2467
VII. VIOLENCE	234	78	139	60	195	78	101	31	73	14	282	101	101	43	220	75
VIII. ILL-DEFINED AND NOT SPECIFIED CAUSES	324	264	216	185	371	329	88	80	85	71	300	269	309	277	231	225
I.																
1. Miasmatic Diseases	378	336	174	187	238	280	97	93	84	88	463	476	139	157	436	455
2. Diarrhœal „	192	153	52	36	70	72	24	18	16	20	87	100	51	35	90	66
3. Malarial „	6	2	1	1	-	2	-	-	-	-	3	2	1	-	1	-
4. Zoogenous „	1	4	-	1	-	1	-	-	-	-	-	1	-	-	-	-
5. Venereal „	23	12	9	9	18	15	9	3	5	5	34	27	8	2	19	12
6. Septic „	50	32	19	36	27	53	14	29	9	14	24	69	11	30	19	59
II. Parasitic Diseases	18	13	6	1	28	22	2	4	1	2	11	8	14	11	4	4
III. Dietetic Diseases	10	10	11	6	6	2	10	1	6	8	23	4	6	3	17	10
IV. Constitutional Diseases	969	992	575	615	635	721	343	405	263	286	975	1094	534	641	675	774
V. Developmental Diseases	481	496	434	480	541	554	241	235	137	192	488	650	297	412	481	595
VI.																
1. Diseases of Nervous System	360	656	330	346	551	496	321	121	255	243	790	855	382	393	677	571
2. „ Organs of Special Sense	5	1	2	2	3	3	-	-	-	1	8	4	4	1	7	5
3. „ Circulatory System	474	490	307	335	365	307	245	306	179	228	534	674	234	298	451	571
4. „ Respiratory System	1181	991	534	531	715	628	469	402	339	275	1207	1052	531	480	895	859
5. „ Digestive System	288	281	186	161	230	235	145	142	100	99	328	302	159	166	290	260
6. „ Lymphatic System and Ductless Glands	7	8	-	3	3	8	1	3	-	1	12	6	3	4	4	3
7. „ Urinary System	120	72	110	48	143	68	88	43	52	24	218	119	81	66	146	79
8. „ Reproductive System:—																
(*a*) Diseases of Organs of Generation	4	12	2	17	2	27	-	9	1	14	2	40	-	13	4	28
(*b*) Diseases of Parturition	-	40	-	16	-	30	-	21	-	18	-	42	-	27	-	31
9. „ Organs of Locomotion	20	22	15	9	24	15	15	3	13	11	35	21	13	8	16	22
10. „ Integumentary System	16	16	12	6	16	20	19	8	5	11	23	27	15	15	25	23
VII.																
1. Accident or Negligence	194	67	107	49	163	68	86	28	67	13	244	83	93	37	191	68
2. Homicide	4	1	1	1	5	4	2	1	-	-	3	2	1	-	2	2
3. Suicide	35	10	31	10	26	11	13	2	6	1	35	8	7	6	24	5
4. Execution	1	-	-	-	1	-	-	-	-	-	-	-	-	-	-	-
VIII.																
Ill-Defined and Not Specified Causes	324	264	216	185	371	329	88	80	85	71	300	269	309	277	231	225

Note.—For continuation of this Table, *see* page 130.

DEATHS from different Causes in REGISTRATION COUNTIES, 1885—*continued.*

CAUSES OF DEATH.	Division VI. West Midland Counties.												Part of Division VII. North Midland Counties.			
	Gloucestershire.		Herefordshire.		Shropshire.		Staffordshire.		Worcestershire.		Warwickshire.		Leicestershire.		Rutlandshire.	
	Males.	Females.	Males.	Females.	Males.	Females.	Males.	Females.	Males.	Females.	Males.	Females.	Males.	Females.	Males.	Females.
ALL CAUSES	4994	5090	1078	991	2451	2277	10907	9646	3577	3332	3335	6759	3241	3114	193	190
I. SPECIFIC FEBRILE OR ZYMOTIC DISEASES	514	578	67	93	190	197	1355	1407	366	400	777	762	433	478	5	10
II. PARASITIC DISEASES	–	7	2	1	1	2	19	15	4	10	14	8	12	3	–	1
III. DIETETIC „	20	10	2	2	12	4	33	10	10	4	37	28	8	4	3	1
IV. CONSTITUTIONAL „	752	896	150	154	368	389	1445	1426	520	488	1252	1182	470	435	20	42
V. DEVELOPMENTAL „	450	531	124	134	287	296	932	949	322	341	622	674	319	343	27	34
VI. LOCAL „	2719	2749	616	536	1320	1208	5782	4954	1934	1825	3343	3543	1611	1564	118	89
VII. VIOLENCE	235	96	64	21	146	44	457	165	178	59	374	206	141	57	10	2
VIII. ILL-DEFINED AND NOT SPECIFIED CAUSES	304	223	53	50	117	137	884	720	243	205	411	406	247	180	10	11
I.																
1. MIASMATIC DISEASES	338	397	43	59	127	117	918	992	230	255	478	404	247	278	4	7
2. DIARRHŒAL „	103	106	14	27	45	36	319	247	98	77	270	221	155	157	1	1
3. MALARIAL „	1	–	–	–	–	–	2	2	1	–	3	2	–	1	–	–
4. ZOOGENOUS „	1	1	–	1	–	–	–	1	1	1	2	–	–	–	–	–
5. VENEREAL „	32	22	3	–	4	6	60	33	19	16	61	38	12	7	–	–
6. SEPTIC „	21	52	7	15	14	38	56	132	19	51	30	95	19	35	–	2
II. PARASITIC DISEASES	–	7	2	1	1	2	19	15	4	10	14	8	12	3	–	1
III. DIETETIC DISEASES	20	10	2	2	12	4	33	10	10	4	37	28	8	4	3	1
IV. CONSTITUTIONAL DISEASES	752	896	150	154	368	389	1445	1426	520	488	1252	1182	470	435	20	42
V. DEVELOPMENTAL DISEASES	450	531	124	134	287	296	932	949	322	341	622	674	319	343	27	34
VI.																
1. DISEASES OF NERVOUS SYSTEM	703	762	182	181	310	265	1531	1268	498	395	919	806	486	495	24	27
2. „ ORGANS OF SPECIAL SENSE	8	4	–	2	–	3	8	2	4	6	10	9	1	–	–	–
3. „ CIRCULATORY SYSTEM	491	570	133	139	245	271	693	781	333	420	587	629	236	275	26	21
4. „ RESPIRATORY SYSTEM	1028	953	182	175	498	426	2591	2027	725	625	1659	1440	576	503	38	39
5. „ DIGESTIVE SYSTEM	302	299	64	47	159	145	606	582	232	224	367	357	182	174	7	12
6. „ LYMPHATIC SYSTEM AND DUCTLESS GLANDS	14	14	–	5	–	3	17	6	4	2	7	18	4	3	–	–
7. „ URINARY SYSTEM	161	110	40	13	94	37	238	155	107	76	231	121	96	47	12	4
8. „ REPRODUCTIVE SYSTEM:—																
(*a*) DISEASES OF ORGANS OF GENERATION	2	26	–	6	–	14	8	23	2	12	4	66	1	16	1	8
(*b*) DISEASES OF PARTURITION	–	37	–	3	–	28	–	77	–	31	–	52	–	25	–	1
9. ORGANS OF LOCOMOTION	17	18	3	3	10	7	64	31	11	16	35	21	13	12	–	–
10. „ INTEGUMENTARY SYSTEM	23	16	7	2	14	9	31	32	18	18	29	24	14	14	–	1
VII.																
1. ACCIDENT OR NEGLIGENCE	212	90	56	16	131	40	392	143	154	52	316	187	138	49	8	1
2. HOMICIDE	4	1	1	2	2	–	4	7	2	1	7	6	1	1	–	–
3. SUICIDE	19	5	5	3	13	4	60	15	21	6	50	13	17	7	2	1
4. EXECUTION	–	–	2	–	–	–	1	–	1	–	1	–	–	–	–	–
VIII.																
ILL-DEFINED AND NOT SPECIFIED CAUSES	304	223	53	50	117	137	884	720	243	205	411	406	247	180	10	11

Note.—For continuation of this Table, *see* page 131.

DEATHS from different Causes in REGISTRATION COUNTIES, 1885—*continued*.

CAUSES OF DEATH.	PART OF DIVISION VII. NORTH MIDLAND COUNTIES.						DIVISION VIII. NORTH WESTERN COUNTIES.				DIVISION IX. YORKSHIRE.					
	Lincolnshire.		Nottinghamshire.		Derbyshire.		Cheshire.		Lancashire.		West Riding.		East Riding (with York).		North Riding.	
	Males.	Females.	Males.	Females.	Males.	Females.	Males.	Females.	Males.	Females.	Males.	Females.	Males.	Females.	Males.	Females.
ALL CAUSES	4086	3814	4440	4402	3634	3375	6543	6214	41171	39116	22915	21395	3456	3241	3309	3060
I. SPECIFIC FEBRILE OR ZYMOTIC DISEASES	335	411	528	626	339	354	868	890	5810	6052	2636	2827	270	300	435	440
II. PARASITIC DISEASES	8	7	11	15	5	7	16	9	37	42	30	33	6	4	2	5
III. DIETETIC ,,	11	4	10	11	11	5	26	13	194	91	77	36	12	10	7	4
IV. CONSTITUTIONAL ,,	603	678	714	816	531	560	946	1017	6470	6622	3791	3902	532	621	530	550
V. DEVELOPMENTAL ,,	436	472	487	445	326	351	498	533	2583	2369	1615	1781	314	367	262	297
VI. LOCAL ,,	2268	1979	2157	2179	2043	1831	3396	3255	21690	20838	12725	11516	1992	1716	1756	1558
VII. VIOLENCE	176	60	216	83	173	52	311	120	1966	692	960	365	159	51	138	48
VIII. ILL-DEFINED AND NOT SPECIFIED CAUSES	219	208	317	227	206	165	482	377	2421	2110	1081	935	171	172	179	158
I.																
1. MIASMATIC DISEASES	220	266	336	406	218	214	676	645	3958	4042	1827	1865	146	165	332	337
2. DIARRHŒAL ,,	67	56	146	142	86	88	128	139	1408	1253	602	552	79	70	53	39
3. MALARIAL ,,	1	2	1	1	2	1	4	3	25	21	2	9	1	-	1	1
4. ZOOGENOUS ,,	1	-	1	-	-	-	3	1	16	11	7	3	1	2	-	1
5. VENEREAL ,,	22	16	28	24	11	7	34	18	212	183	104	90	28	19	34	15
6. SEPTIC ,,	24	71	16	53	22	44	23	84	191	537	94	308	15	44	15	47
II. PARASITIC DISEASES	8	7	11	15	5	7	16	9	37	42	30	33	6	4	2	5
III. DIETETIC DISEASES	11	4	10	11	11	5	26	13	194	91	77	36	12	10	7	4
IV. CONSTITUTIONAL DISEASES	603	678	714	816	531	560	946	1017	6470	6622	3791	3902	532	621	530	550
V. DEVELOPMENTAL DISEASES	436	472	487	445	326	351	498	533	2583	2369	1615	1781	314	367	262	297
VI.																
1. DISEASES OF NERVOUS SYSTEM	666	599	625	548	573	437	962	889	5683	5175	3756	3156	618	533	477	446
2. ,, ORGANS OF SPECIAL SENSE	6	8	4	4	6	10	7	9	35	35	31	23	4	4	4	4
3. ,, CIRCULATORY SYSTEM	414	361	291	397	295	373	470	582	2552	3078	1675	1923	312	312	264	274
4. ,, RESPIRATORY SYSTEM	732	631	840	800	800	678	1841	1157	9701	8776	5128	4328	691	551	697	527
5. ,, DIGESTIVE SYSTEM	244	214	255	264	239	189	390	391	2366	2267	1328	1237	223	185	187	187
6. ,, LYMPHATIC SYSTEM AND DUCTLESS GLANDS	3	5	-	3	2	5	7	8	41	35	30	27	3	5	4	3
7. ,, URINARY SYSTEM	142	76	113	69	97	59	168	109	940	662	584	340	108	50	85	45
8. ,, REPRODUCTIVE SYSTEM:—																
(*a*) DISEASES OF ORGANS OF GENERATION	6	25	2	29	-	15	2	20	12	225	15	129	2	21	2	22
(*b*) DISEASES OF PARTURITION	-	40	-	36	-	34	-	47	-	320	-	182	-	26	-	27
9. ,, ORGANS OF LOCOMOTION	32	12	18	15	17	17	23	25	248	149	134	120	18	14	29	14
10. ,, INTEGUMENTARY SYSTEM	23	13	9	14	14	14	26	18	112	116	64	51	13	15	7	9
VII.																
1. ACCIDENT OR NEGLIGENCE	151	49	178	76	154	44	275	100	1729	601	792	299	143	45	124	45
2. HOMICIDE	-	4	4	1	1	3	7	8	32	22	7	6	2	1	2	-
3. SUICIDE	25	7	33	6	18	5	29	12	204	69	161	60	14	5	12	3
4. EXECUTION	-	-	1	-	-	-	-	-	1	-	-	-	-	-	-	-
VIII. ILL-DEFINED AND NOT SPECIFIED CAUSES	219	208	317	227	206	165	482	377	2421	2110	1081	935	171	172	179	158

Note.—For continuation of this Table, *see* page 132.

DEATHS from different Causes in REGISTRATION COUNTIES, 1885—*continued.*

CAUSES OF DEATH.	Division X. Northern Counties.								Division XI. Monmouthshire and Wales.					
	Durham.		Northumberland.		Cumberland.		Westmorland.		Monmouthshire.		South Wales.		North Wales.	
	Males.	Females.	Males.	Females.	Males.	Females.	Males.	Females.	Males.	Females.	Males.	Females.	Males.	Females.
ALL CAUSES	9992	9174	5053	4780	2540	2374	562	513	2623	2358	9773	8875	4380	4399
I. SPECIFIC FEBRILE OR ZYMOTIC DISEASES	1679	1758	760	798	284	297	41	38	280	343	1192	1192	302	368
II. PARASITIC DISEASES	7	13	8	1	3	2	2	1	5	6	17	8	1	3
III. DIETETIC ,,	26	13	21	18	18	5	3	-	8	3	21	12	9	3
IV. CONSTITUTIONAL ,,	1511	1648	871	921	399	450	92	84	339	373	1588	1736	311	980
V. DEVELOPMENTAL ,,	740	657	377	424	208	204	56	63	214	205	689	800	334	442
VI. LOCAL ,,	4858	4314	2453	2252	1335	1223	295	300	1390	1224	5088	4403	2508	2383
VII. VIOLENCE	489	129	232	81	143	51	32	10	189	29	600	170	213	73
VIII. ILL-DEFINED AND NOT SPECIFIED CAUSES	682	642	331	285	155	142	41	17	198	175	578	504	202	197
I.														
1. MIASMATIC DISEASES	1327	1338	576	576	188	194	29	27	210	235	936	868	233	234
2. DIARRHŒAL ,,	249	242	133	112	58	52	8	5	52	46	181	165	36	49
3. MALARIAL ,,	4	5	2	1	2	1	1	-	-	-	3	2	3	6
4. ZOOGENOUS ,,	1	-	-	-	-	-	-	-	-	1	1	1	2	-
5. VENEREAL ,,	51	41	24	29	17	8	-	-	11	10	32	28	6	5
6. SEPTIC ,,	47	132	25	80	19	42	3	6	7	51	39	128	29	74
II. PARASITIC DISEASES	7	13	8	1	3	2	2	1	5	6	17	8	1	3
III. DIETETIC DISEASES	26	13	21	18	18	5	3	-	8	3	21	12	9	3
IV. CONSTITUTIONAL DISEASES	1511	1648	871	921	399	450	92	84	339	373	1588	1736	311	980
V. DEVELOPMENTAL DISEASES	740	657	377	424	208	204	56	63	214	205	689	800	334	442
VI.														
1. DISEASES OF NERVOUS SYSTEM	1464	1184	696	630	353	301	72	69	361	305	1535	1309	756	757
2. ,, ORGANS OF SPECIAL SENSE	10	7	10	2	7	1	-	3	2	2	9	5	3	6
3. ,, CIRCULATORY SYSTEM	602	595	429	404	203	279	58	70	179	210	659	718	340	389
4. ,, RESPIRATORY SYSTEM	1991	1668	865	747	522	407	95	99	623	479	2046	1623	902	762
5. ,, DIGESTIVE SYSTEM	551	553	292	296	144	130	46	37	128	123	517	423	276	259
6. ,, LYMPHATIC SYSTEM AND DUCTLESS GLANDS	7	8	4	6	1	2	-	-	1	3	10	13	5	5
7. ,, URINARY SYSTEM	171	134	112	72	76	45	19	7	76	46	244	146	177	102
8. ,, REPRODUCTIVE SYSTEM :—														
(*a*) DISEASES OF ORGANS OF GENERATION	2	35	3	40	1	19	-	4	-	14	3	48	3	19
(*b*) DISEASES OF PARTURITION	-	75	-	40	-	16	-	3	-	25	-	125	-	42
9. ,, ORGANS OF LOCOMOTION	48	36	27	10	18	16	2	5	13	11	47	32	32	24
10. ,, INTEGUMENTARY SYSTEM	12	19	15	5	10	7	3	3	7	6	18	16	14	18
VII.														
1. ACCIDENT OR NEGLIGENCE	449	118	203	68	122	45	26	7	180	29	566	151	194	65
2. HOMICIDE	4	3	3	1	3	-	-	-	1	-	6	7	3	2
3. SUICIDE	35	8	24	12	18	6	6	3	8	-	28	12	16	6
4. EXECUTION	-	-	-	-	-	-	-	-	-	-	-	-	-	-
VIII.														
ILL-DEFINED AND NOT SPECIFIED CAUSES	682	642	331	285	155	142	41	17	198	175	578	504	202	197

Note.—For continuation of this Table, *see* page 133.

DEATHS from different Causes in REGISTRATION COUNTIES, 1885—*continued.*

CAUSES OF DEATH.	Division I. London.						Division II. South Eastern Counties.									
	Middlesex (*part of*).		Surrey (*part of*).		Kent (*part of*).		Surrey (*ex.-met.*)		Kent (*ex.-met.*)		Sussex.		Hampshire.		Berkshire.	
	Males.	Females.	Males.	Females.	Males.	Females.	Males.	Females.	Males.	Females.	Males.	Females	Males.	Females.	Males.	Females.
MIASMATIC DISEASES.																
Small-pox { Vaccinated	32	64	10	13	27	26	1	3	124	65	–	1	–	–	–	–
Small-pox { Unvaccinated	68	71	30	35	75	54	12	13	84	73	5	4	–	–	–	–
Small-pox { No Statement	114	109	53	54	17	13	18	14	118	73	10	6	6	2	2	1
Chickenpox	8	8	2	6	–	–	3	–	2	–	–	–	1	–	–	–
Measles	1093	1093	290	288	79	76	91	77	104	117	91	6	36	66	30	63
Epidemic Rose Rash	14	13	3	4	–	–	1	–	–	–	–	–	–	–	1	2
Scarlet Fever	290	283	56	51	20	22	14	18	19	15	24	19	28	24	18	17
Typhus	11	7	4	–	4	2	–	1	1	4	2	1	–	–	–	–
Relapsing Fever	–	1	–	1	–	–	–	–	–	–	–	–	–	–	–	–
Influenza	–	5	–	1	–	–	–	–	2	3	2	2	1	–	1	–
Whooping-cough	729	884	294	357	91	126	31	71	104	139	63	74	98	139	34	36
Mumps	5	3	2	2	–	2	–	2	1	3	3	1	2	–	–	–
Diphtheria	299	314	103	128	26	34	72	94	86	112	38	63	68	84	28	27
Cerebro-spinal Fever	–	2	1	–	–	–	–	–	–	–	1	–	–	–	–	–
Simple and ill-defined Fever	26	20	7	8	1	6	2	3	5	9	3	3	3	14	2	2
Enteric Fever	200	191	68	84	29	25	39	31	63	68	42	35	93	85	13	10
Other Miasmatic Diseases	1	–	–	–	–	–	–	–	–	–	–	–	–	–	–	–
DIARRHŒAL DISEASES.																
Cholera	20	22	10	13	4	8	1	4	4	4	2	–	–	1	–	–
Diarrhœa, Dysentery	987	856	327	342	88	78	113	99	142	122	65	77	129	103	38	31
MALARIAL DISEASES.																
Remittent Fever	6	3	4	2	–	1	4	1	3	7	3	1	4	2	–	–
Ague	9	3	2	1	–	1	2	2	3	2	1	–	2	2	–	–
ZOOGENOUS DISEASES.																
Hydrophobia	17	5	1	1	1	1	1	1	–	2	–	1	–	–	–	–
Glanders	1	–	1	–	–	–	–	–	–	–	2	–	–	–	–	–
Splenic Fever	–	–	1	–	–	–	–	–	–	–	–	–	–	–	–	–
Cowpox and other Effects of Vaccination	4	2	1	–	–	–	–	–	2	–	1	–	1	–	–	–
VENEREAL DISEASES.																
Syphilis	174	169	61	45	16	13	17	22	27	15	19	14	27	15	8	3
Gonorrhœa, Stricture of Urethra	49	1	14	–	4	–	4	–	8	–	8	–	5	–	2	–
SEPTIC DISEASES.																
Phagedæna	2	5	1	1	–	–	–	–	3	3	–	1	2	1	1	–
Erysipelas	113	103	41	34	16	8	17	17	23	29	23	23	13	17	8	11
Pyæmia, Septicæmia	23	23	9	12	2	4	3	6	7	9	6	10	9	7	2	4
Puerperal Fever	–	203	–	107	–	24	–	44	–	53	–	37	–	53	–	20
PARASITIC DISEASES.																
Thrush	41	24	18	14	2	5	5	2	11	5	7	4	3	6	6	3
Other Dis. from Vegetable Parasites	–	–	–	–	–	–	–	–	–	–	–	–	–	–	–	–
Hydatid Disease	1	5	3	5	–	–	1	–	–	–	–	–	–	–	–	1
Other Dis. from Animal Parasites	3	2	1	–	–	–	–	1	–	3	1	–	–	–	–	2
DIETETIC DISEASES.																
Starvation, Want of Breast-milk	32	19	4	8	–	3	4	–	7	3	2	1	3	2	2	2
Scurvy	1	1	–	–	–	–	1	–	1	–	–	–	–	–	–	–
Intemp. { Chronic Alcoholism	69	97	27	25	13	6	10	6	16	6	4	3	11	7	3	1
Intemp. { Delirium Tremens	53	14	21	5	3	2	13	1	7	–	11	–	3	–	–	–
CONSTITUTIONAL DISEASES.																
Rheumatic Fever, Rheumatism of Heart	137	144	41	72	23	16	27	22	44	42	43	28	35	26	12	13
Rheumatism	38	38	11	13	5	8	9	1	11	10	6	6	12	10	3	4
Gout	99	26	34	10	10	–	18	7	20	5	21	7	12	2	4	2
Rickets	63	50	23	11	6	4	3	3	4	11	5	3	7	4	3	2
Cancer	855	1231	108	307	56	115	96	200	146	283	126	247	135	270	61	109
Tabes Mesenterica	511	379	173	151	61	52	49	45	70	73	39	49	72	43	21	19
Tubercular Meningitis (Acute Hydrocephalus)	491	425	177	148	49	34	72	53	80	70	63	44	53	57	29	29
Phthisis	3814	2470	1153	887	286	247	430	399	518	516	419	384	606	583	216	185
Other Forms of Tuberculosis, Scrofula	310	265	113	95	39	20	25	37	69	53	50	38	44	37	20	13
Purpura, Hæmorrhagic Diathesis	17	22	10	5	3	1	2	2	3	3	2	4	6	–	3	–
Anæmia, Chlorosis, Leucocythæmia	29	38	10	15	1	3	7	7	16	19	13	12	3	10	3	–
Diabetes Mellitus	91	77	29	21	18	7	13	18	23	23	11	16	25	15	10	9
Other Constitutional Diseases	35	31	7	12	6	7	5	4	2	7	4	8	8	9	4	–
DEVELOPMENTAL DISEASES.																
Premature Birth	690	522	258	194	83	68	116	101	211	171	127	81	135	93	61	48
Atelectasis	61	50	10	8	4	3	6	8	9	3	5	3	3	2	2	1
Cyanosis	74	50	38	26	13	6	20	12	12	16	16	11	12	6	7	3
Spina Bifida	27	29	5	7	2	4	4	3	7	8	4	5	6	7	2	2
Imperforate Anus	14	7	2	5	4	–	2	2	1	2	–	2	1	1	1	2
Cleft Palate, Harelip	16	11	4	3	4	2	2	1	2	3	1	2	2	–	1	1
Other Congenital Defects	15	16	7	6	2	1	2	3	8	7	4	1	2	1	1	3
Old Age	561	1033	203	429	89	138	168	203	376	445	234	283	275	330	141	157

Note.—For continuation of this Table, *see* page 134.

DEATHS from different Causes in REGISTRATION COUNTIES, 1885—*continued*.

CAUSES OF DEATH.	Division III. South Midland Counties.															
	Middlesex (*ex.-met.*)		Hertfordshire.		Buckinghamshire.		Oxfordshire.		Northamptonshire.		Huntingdonshire.		Bedfordshire.		Cambridgeshire.	
	Males.	Females.	Males.	Females.	Males.	Females.	Males.	Females.	Males.	Females.	Males.	Females.	Males.	Females.	Males.	Females.
MIASMATIC DISEASES.																
Small-pox { Vaccinated	4	-	-	1	-	1	-	-	2	-	*	*	-	-	-	-
Small-pox { Unvaccinated	3	3	-	-	1	-	2	-	1	-	-	-	-	-	-	-
Small-pox { No Statement	31	25	1	-	1	1	4	1	8	1	-	-	1	3	8	-
Chickenpox	2	2	-	-	-	-	1	-	-	-	-	-	-	-	-	-
Measles	106	76	34	21	37	44	42	39	77	88	9	6	44	25	39	29
Epidemic Rose Rash	2	1	-	-	1	-	-	-	-	-	-	1	-	-	-	-
Scarlet Fever	13	24	4	3	12	7	3	3	23	32	-	2	10	8	11	14
Typhus	4	1	-	-	1	4	1	-	-	-	-	-	-	-	1	-
Relapsing Fever	-	-	-	-	-	-	-	-	-	-	-	-	-	-	-	-
Influenza	-	-	-	-	1	1	3	2	-	-	-	-	1	2	-	1
Whooping-cough	85	100	34	36	22	22	21	26	44	51	4	8	50	78	26	37
Mumps	2	-	1	-	-	-	-	-	1	-	-	-	1	-	3	-
Diphtheria	73	106	45	40	12	12	2	7	26	11	3	9	15	20	29	34
Cerebro-spinal Fever	-	2	-	-	-	-	-	-	-	-	-	-	-	-	-	-
Simple and Ill-defined Fever	5	3	3	4	1	2	3	-	2	3	2	4	1	-	-	1
Enteric Fever	30	60	6	6	13	7	14	7	24	18	-	3	7	9	17	16
Other Miasmatic Diseases	-	-	-	-	-	-	-	-	-	-	-	-	-	-	-	-
DIARRHŒAL DISEASES.																
Cholera	6	3	-	2	1	-	-	-	1	-	-	-	-	1	1	-
Diarrhœa, Dysentery	173	145	34	25	14	24	34	20	60	45	8	3	29	38	26	21
MALARIAL DISEASES.																
Remittent Fever	-	-	1	-	1	-	-	-	1	-	-	-	1	2	-	1
Ague	-	-	-	-	2	2	-	-	-	-	-	-	-	1	1	-
ZOOGENOUS DISEASES.																
Hydrophobia	4	1	3	-	1	-	-	-	-	-	-	-	-	-	-	-
Glanders	-	-	-	-	-	-	-	-	-	-	-	-	-	-	-	-
Splenic Fever	-	-	-	-	-	-	-	-	-	-	-	-	-	-	-	-
Cowpox and other Effects of Vaccination	2	-	-	-	-	-	1	-	-	-	-	-	-	-	-	-
VENEREAL DISEASES.																
Syphilis	16	11	-	2	-	1	2	1	9	14	1	-	4	3	1	3
Gonorrhœa, Stricture of Urethra	3	-	-	-	1	-	3	-	1	-	-	-	1	-	1	-
SEPTIC DISEASES.																
Phagedæna	-	-	-	-	-	-	1	-	-	-	-	-	-	-	-	-
Erysipelas	11	23	9	9	7	6	5	12	14	12	5	-	11	7	6	16
Pyæmia, Septicæmia	5	8	3	-	-	3	-	1	3	2	-	-	2	3	1	1
Puerperal Fever	-	40	-	16	-	19	-	14	-	33	-	2	-	17	-	15
PARASITIC DISEASES.																
Thrush	10	3	1	1	2	2	3	3	8	7	-	1	1	3	12	6
Other Dis. from Vegetable Parasites	-	-	-	-	-	-	-	-	-	1	-	-	-	-	-	-
Hydatid Disease	-	-	-	-	-	-	1	-	1	2	1	-	-	-	-	-
Other Dis. from Animal Parasites	1	-	1	1	1	-	-	-	-	1	-	-	1	2	-	-
DIETETIC DISEASES.																
Starvation, Want of Breast-milk	5	-	1	3	1	1	-	-	-	-	-	-	1	-	-	1
Scurvy	-	-	-	-	-	-	-	-	1	-	-	-	-	-	4	-
Intemp. { Chronic Alcoholism	10	7	6	2	1	2	2	1	4	-	-	-	2	-	-	-
Intemp. { Delirium Tremens	9	-	-	-	4	-	1	-	3	-	-	-	1	-	5	-
CONSTITUTIONAL DISEASES.																
Rheumatic Fever, Rheumatism of Heart	18	27	13	7	9	4	11	9	11	12	1	2	9	5	9	9
Rheumatism	4	5	6	3	2	-	4	3	5	5	-	1	3	-	3	3
Gout	25	2	9	-	4	1	5	1	6	-	-	1	3	-	2	-
Rickets	4	6	1	1	1	1	1	-	1	-	1	-	3	1	1	3
Cancer	59	143	57	72	29	60	51	85	66	113	11	25	23	76	56	94
Tabes Mesenterica	60	54	21	21	22	11	8	9	17	13	2	2	17	15	23	10
Tubercular Meningitis (Acute Hydrocephalus)	72	46	23	13	13	17	19	19	32	26	12	4	17	10	18	20
Phthisis	348	346	133	152	103	134	143	139	211	224	45	40	92	129	148	161
Other Forms of Tuberculosis, Scrofula	38	38	21	12	8	6	21	17	22	21	2	1	17	11	20	18
Purpura, Hæmorrhagic Diathesis	1	1	-	-	2	1	-	2	1	2	-	-	-	1	-	1
Anæmia, Chlorosis, Leucocythæmia	5	7	1	5	3	4	2	5	5	6	-	-	-	4	2	1
Diabetes Mellitus	16	2	13	3	2	7	9	5	11	5	3	2	4	3	8	6
Other Constitutional Diseases	2	6	4	4	3	2	2	2	3	6	2	-	-	1	1	1
DEVELOPMENTAL DISEASES.																
Premature Birth	116	98	46	29	49	25	54	34	85	54	19	14	45	47	46	27
Atelectasis	8	9	3	-	-	1	5	3	6	5	1	-	2	2	3	-
Cyanosis	14	7	4	5	3	11	2	2	4	8	1	1	5	4	5	4
Spina Bifida	6	5	2	2	-	4	1	2	2	3	-	2	1	-	2	3
Imperforate Anus	3	2	-	-	-	-	-	1	1	2	-	-	-	-	-	1
Cleft Palate, Harelip	1	1	1	-	2	-	-	-	1	1	1	-	2	1	1	2
Other Congenital Defects	7	3	-	1	-	2	1	1	2	1	-	-	1	1	1	1
Old Age	153	202	127	146	115	118	167	162	156	372	37	66	97	115	109	120

Note.—For continuation of this Table, *see* page 135.

DEATHS from different Causes in Registration Counties, 1885—*continued.*

Causes of Death	Division IV. Eastern Counties.						Division V. South Western Counties.									
	Essex.		Suffolk.		Norfolk.		Wiltshire.		Dorsetshire.		Devonshire.		Cornwall.		Somersetshire.	
	Males.	Females.	Males.	Females.	Males.	Females.	Males.	Females.	Males.	Females.	Males.	Females.	Males.	Females.	Males.	Females.
Miasmatic Diseases.																
Small-pox { Vaccinated	70	44	-	-	-	-	-	-	-	-	-	-	-	-	-	-
Small-pox { Unvaccinated	127	82	1	-	-	-	-	-	-	-	-	-	1	-	1	-
Small-pox { No Statement	211	164	3	6	3	1	1	1	-	-	7	1	4	-	23	19
Chickenpox	7	5	-	1	1	-	1	-	3	-	-	-	2	-	-	-
Measles	139	135	26	24	15	8	33	29	35	27	148	146	7	10	135	134
Epidemic Rose Rash	1	1	-	-	-	-	-	-	-	-	-	-	-	-	-	-
Scarlet Fever	47	47	11	16	22	16	14	16	11	19	28	33	10	17	79	81
Typhus	2	1	-	4	-	2	-	-	-	-	2	-	-	-	-	1
Relapsing Fever	-	-	-	-	-	-	-	-	-	-	-	-	-	-	-	-
Influenza	3	3	1	-	4	1	-	-	-	-	1	1	1	1	3	-
Whooping-cough	137	191	78	86	63	112	21	19	15	19	186	215	35	56	106	107
Mumps	-	2	-	-	1	-	-	1	1	1	2	2	1	-	2	-
Diphtheria	78	94	31	23	40	48	13	13	13	22	34	28	42	43	47	31
Cerebro-spinal Fever	-	-	-	-	-	-	-	-	1	1	1	-	1	-	-	-
Simple and Ill-defined Fever	5	4	2	4	3	6	1	1	4	2	7	10	6	12	4	7
Enteric Fever	59	63	21	21	106	86	13	19	7	4	47	39	20	18	16	25
Other Miasmatic Diseases	-	-	-	-	-	-	-	-	-	-	-	1	-	-	-	-
Diarrhœal Diseases.																
Cholera	10	8	1	2	-	2	-	1	-	-	6	3	1	-	-	3
Diarrhœa, Dysentery	182	142	51	34	70	70	24	17	16	20	81	97	50	35	60	63
Malarial Diseases.																
Remittent Fever	5	-	1	1	-	1	-	-	-	-	1	1	-	-	-	-
Ague	1	2	-	-	-	1	-	-	-	-	2	1	1	-	1	-
Zoogenous Diseases.																
Hydrophobia	-	1	-	-	-	-	-	-	-	-	-	-	-	-	-	-
Glanders	-	-	-	-	-	-	-	-	-	-	-	-	-	-	-	-
Splenic Fever	-	1	-	1	-	1	-	-	-	-	-	-	-	-	-	-
Cowpox and other Effects of Vaccination	1	2	-	-	-	-	-	-	-	-	-	1	-	-	-	-
Venereal Diseases.																
Syphilis	10	12	8	9	13	15	6	3	3	5	25	27	6	2	17	12
Gonorrhœa, Stricture of Urethra	3	-	1	-	5	-	3	-	2	-	9	-	2	-	2	-
Septic Diseases.																
Phagedæna	1	1	1	-	-	2	2	-	-	-	-	-	-	-	1	1
Erysipelas	42	17	13	17	21	15	8	9	7	6	18	15	9	9	10	16
Pyæmia, Septicæmia	7	9	5	5	6	6	4	4	2	2	6	7	2	2	8	2
Puerperal Fever	-	53	-	14	-	39	-	16	-	6	-	47	-	19	-	40
Parasitic Diseases.																
Thrush	18	11	5	-	26	22	2	3	1	1	9	7	3	3	2	1
Other Dis. from Vegetable Parasites	-	-	-	-	-	-	-	-	-	-	-	-	-	1	1	-
Hydatid Disease	-	-	1	1	1	-	-	-	-	-	-	-	-	-	-	-
Other Dis. from Animal Parasites	-	2	-	-	1	-	-	1	-	1	2	1	6	2	1	3
Dietetic Diseases.																
Starvation, Want of Breast-milk	1	2	3	4	2	-	-	1	1	1	2	-	-	-	-	1
Scurvy	-	-	-	1	1	1	-	-	-	-	-	-	3	-	-	-
Intemp. { Chronic Alcoholism	4	8	5	1	1	-	3	-	3	6	16	4	2	2	10	7
Intemp. { Delirium Tremens	5	-	3	-	2	1	7	-	2	1	5	-	1	1	7	2
Constitutional Diseases.																
Rheumatic Fever, Rheumatism of Heart	41	30	17	24	31	14	11	15	15	12	26	27	19	31	23	26
Rheumatism	7	10	5	7	8	11	3	4	4	2	11	9	8	11	9	10
Gout	7	2	6	-	8	3	9	-	5	-	14	2	3	-	17	8
Rickets	7	4	2	1	10	6	1	-	6	3	24	15	18	8	6	6
Cancer	129	209	92	156	98	210	50	115	40	72	137	273	81	127	99	190
Tabes Mesenterica	93	94	39	35	36	29	26	22	10	11	57	50	22	38	27	40
Tubercular Meningitis (Acute Hydrocephalus)	88	72	44	42	16	24	27	24	21	9	66	53	32	30	16	43
Phthisis	506	419	307	292	337	366	185	193	146	154	547	585	295	320	368	390
Other Forms of Tuberculosis, Scrofula	53	49	26	24	41	28	13	7	6	5	60	48	32	46	26	34
Purpura, Hæmorrhagic Diathesis	3	2	3	1	1	1	-	2	1	1	-	3	1	3	3	1
Anæmia, Chlorosis, Leucocythæmia	10	14	10	12	3	6	5	5	1	5	6	13	5	2	4	9
Diabetes Mellitus	15	18	20	14	22	18	12	10	8	9	20	6	10	8	12	10
Other Constitutional Diseases	8	9	4	3	4	5	1	5	5	3	7	3	2	10	5	7
Developmental Diseases.																
Premature Birth	163	142	92	73	114	93	59	43	26	30	102	80	59	47	125	96
Atelectasis	12	13	6	1	-	1	3	1	1	3	6	9	2	1	2	4
Cyanosis	9	16	10	6	11	8	4	2	2	2	7	4	5	3	12	3
Spina Bifida	7	7	2	7	2	3	3	1	1	6	2	6	3	2	3	7
Imperforate Anus	1	1	1	2	2	1	1	1	-	1	2	2	-	-	3	2
Cleft Palate, Harelip	5	2	7	-	3	1	-	-	-	-	-	1	2	3	-	2
Other Congenital Defects	7	1	1	1	5	2	1	1	2	1	2	2	2	3	2	1
Old Age	272	314	315	340	404	445	170	186	105	149	367	546	225	353	529	480

Note.—For continuation of this Table, *see* page 136.

DEATHS from different Causes in Registration Counties, 1885—*continued.*

Causes of Death.	Division VI. West Midland Counties.												Part of Division VII. North Midland Counties.			
	Gloucestershire.		Herefordshire.		Shropshire.		Staffordshire.		Worcestershire.		Warwickshire.		Leicestershire.		Rutlandshire.	
	Males.	Females.	Males.	Females.	Males.	Females.	Males.	Females.	Males.	Females.	Males.	Females.	Males.	Females.	Males.	Females.
Miasmatic Diseases.																
Small-pox { Vaccinated	2	1	-	-	1	1	3	5	-	-	-	-	-	-	-	-
Small-pox { Unvaccinated	1	-	-	-	-	-	2	1	-	-	1	1	-	-	-	-
Small-pox { No Statement	7	3	-	-	5	2	10	8	1	1	7	5	-	-	-	-
Chickenpox	-	1	-	-	-	1	2	5	1	2	1	1	1	1	-	-
Measles	150	157	19	26	18	25	237	239	25	14	98	92	46	43	-	-
Epidemic Rose Rash	-	-	-	-	-	-	3	5	-	-	-	-	-	-	-	-
Scarlet Fever	32	19	8	7	29	27	167	122	63	56	36	28	97	105	1	2
Typhus	-	1	-	-	-	-	8	6	-	-	1	-	1	1	-	-
Relapsing Fever	-	1	-	-	-	-	-	-	-	-	-	-	-	-	-	-
Influenza	1	-	-	-	2	1	1	3	1	3	-	1	-	-	-	-
Whooping-cough	114	146	2	5	29	21	301	335	80	107	175	193	49	67	1	1
Mumps	1	1	-	-	2	-	2	-	-	1	1	-	1	-	-	-
Diphtheria	25	36	7	7	21	8	63	51	16	18	29	37	23	26	2	3
Cerebro-spinal Fever	-	-	-	-	1	-	-	1	-	-	-	-	-	-	-	-
Simple and Ill-defined Fever	4	6	2	2	-	2	7	8	3	5	5	14	-	4	-	-
Enteric Fever	19	28	5	3	19	24	104	103	35	43	59	38	29	31	-	1
Other Miasmatic Diseases	-	-	-	-	-	-	-	-	-	-	-	-	-	-	-	-
Diarrhœal Diseases.																
Cholera	2	2	-	-	-	-	2	2	1	-	1	-	1	-	-	-
Diarrhœa, Dysentery	101	104	14	27	43	36	317	245	95	77	230	223	154	157	1	1
Malarial Diseases.																
Remittent Fever	1	-	-	-	-	-	1	1	1	-	-	-	-	-	-	-
Ague	-	-	-	-	-	-	1	1	-	-	2	2	-	1	-	-
Zoogenous Diseases.																
Hydrophobia	-	-	-	-	-	-	-	-	-	-	-	-	-	-	-	-
Glanders	-	-	-	-	-	-	-	-	-	-	-	-	-	-	-	-
Splenic Fever	-	-	-	-	-	-	-	-	-	-	-	-	-	-	-	-
Cowpox and other Effects of Vaccination	1	1	-	1	-	-	-	1	1	1	2	-	-	-	-	-
Venereal Diseases.																
Syphilis	28	22	2	-	2	6	58	33	14	16	45	33	9	7	-	-
Gonorrhœa, Stricture of Urethra	4	-	1	-	2	-	2	-	5	-	15	-	3	-	-	-
Septic Diseases.																
Phagedæna	-	1	-	-	-	-	1	1	1	3	-	-	-	-	-	-
Erysipelas	19	9	4	3	14	10	47	42	14	12	21	20	15	12	-	1
Pyæmia, Septicæmia	2	5	3	-	-	1	8	12	4	3	9	4	4	4	-	-
Puerperal Fever	-	37	-	12	-	27	-	97	-	33	-	71	-	19	-	1
Parasitic Diseases.																
Thrush	-	2	2	1	1	2	15	15	2	3	13	5	11	3	-	1
Other Dis. from Vegetable Parasites	-	-	-	-	-	-	-	-	-	-	-	-	-	-	-	-
Hydatid Disease	-	2	-	-	-	-	1	-	-	-	-	3	1	-	-	-
Other Dis. from Animal Parasites	-	3	-	-	-	-	3	-	2	2	1	-	-	-	-	-
Dietetic Diseases.																
Starvation, Want of Breast-milk	-	-	-	1	5	2	7	2	2	1	14	12	2	1	1	-
Scurvy	-	-	-	-	-	-	-	1	-	-	-	1	-	-	-	-
Intemp. { Chronic Alcoholism	13	8	2	1	2	1	17	5	7	3	13	11	3	3	-	1
Intemp. { Delirium Tremens	7	2	-	-	5	1	9	2	1	-	10	4	3	-	2	-
Constitutional Diseases.																
Rheumatic Fever, Rheumatism of Heart	18	30	8	6	17	10	54	47	22	13	46	33	14	16	1	2
Rheumatism	8	4	2	2	2	2	21	15	10	9	16	12	3	7	-	2
Gout	10	3	3	-	3	3	8	2	15	3	14	9	2	1	-	-
Rickets	5	3	1	1	2	2	9	2	1	2	13	7	4	-	-	-
Cancer	120	243	33	47	35	48	171	298	72	143	103	203	72	131	3	10
Tabes Mesenterica	52	44	5	14	23	7	181	154	56	47	77	76	38	32	-	1
Tubercular Meningitis (Acute Hydrocephalus)	54	44	10	3	20	23	112	78	28	29	67	58	45	37	2	3
Phthisis	410	451	64	71	174	215	709	709	263	201	732	556	223	214	12	19
Other Forms of Tuberculosis, Scrofula	33	42	7	3	19	13	57	54	25	22	53	46	26	35	-	3
Purpura, Hæmorrhagic Diathesis	1	2	2	-	3	-	12	3	2	3	6	3	2	1	-	-
Anæmia, Chlorosis, Leucocythæmia	9	14	6	2	4	11	18	29	5	7	11	16	3	4	-	2
Diabetes Mellitus	21	12	4	4	9	3	26	27	15	7	20	16	16	5	-	-
Other Constitutional Diseases	5	4	-	1	2	2	2	8	6	2	9	2	2	1	2	-
Developmental Diseases.																
Premature Birth	123	92	20	18	50	53	336	252	118	84	214	194	106	84	7	2
Atelectasis	2	-	1	-	4	6	22	18	5	10	26	17	4	4	-	-
Cyanosis	10	11	3	1	5	-	20	13	11	3	12	16	3	3	-	-
Spina Bifida	5	8	2	1	2	1	13	10	2	4	7	11	2	2	2	-
Imperforate Anus	-	2	1	-	-	-	4	3	1	1	7	2	-	1	-	-
Cleft Palate, Harelip	2	1	-	-	2	-	4	3	2	2	6	4	-	1	-	-
Other Congenital Defects	5	2	3	1	1	3	3	3	-	-	4	2	-	1	-	-
Old Age	298	415	94	113	223	263	530	647	188	237	346	428	199	247	18	12

Note.—For continuation of this Table, see page 137.

DEATHS from different Causes in REGISTRATION COUNTIES, 1885—*continued*.

CAUSES OF DEATH.	PART OF DIVISION VII. NORTH MIDLAND COUNTIES.						DIVISION VIII. NORTH WESTERN COUNTIES.				DIVISION IX. YORKSHIRE.					
	Lincolnshire.		Nottinghamshire.		Derbyshire.		Cheshire.		Lancashire.		West Riding.		East Riding (with York).		North Riding.	
	Males.	Females.	Males.	Females.	Males.	Females.	Males.	Females.	Males.	Females.	Males.	Females.	Males.	Females.	Males.	Females.
MIASMATIC DISEASES.																
Small-pox { Vaccinated	–	–	–	–	–	–	–	–	9	6	–	–	–	–	–	1
Small-pox { Unvaccinated	–	2	–	2	–	–	–	–	11	11	1	2	1	1	–	–
Small-pox { No Statement	6	–	3	–	1	–	2	1	62	35	11	9	6	5	6	2
Chickenpox	1	–	–	–	1	1	1	–	11	12	3	5	2	–	–	1
Measles	36	41	67	89	65	54	322	295	1480	1337	370	312	10	19	119	104
Epidemic Rose Rash	1	1	–	–	–	1	2	4	15	7	3	2	–	–	1	2
Scarlet Fever	25	33	65	67	21	14	83	88	612	576	595	486	31	34	24	26
Typhus	1	–	3	–	–	1	3	3	74	52	7	13	1	2	2	1
Relapsing Fever	–	–	–	–	–	–	–	–	2	2	1	–	1	–	–	–
Influenza	3	3	–	–	2	6	7	3	3	2	4	5	1	1	3	5
Whooping-cough	70	86	102	133	84	97	149	164	995	1290	514	654	44	59	106	115
Mumps	1	–	–	–	1	–	–	–	9	5	3	5	1	1	–	–
Diphtheria	42	62	38	50	18	13	47	35	220	264	98	125	7	10	17	16
Cerebro-spinal Fever	1	–	–	–	–	1	–	–	2	4	2	1	–	–	–	–
Simple and Ill-defined Fever	7	5	3	8	3	2	6	5	51	45	47	47	5	5	11	8
Enteric Fever	27	30	55	57	22	24	51	47	309	335	228	199	37	28	39	26
Other Miasmatic Diseases	–	–	–	–	–	–	–	–	–	–	–	–	–	–	–	–
DIARRHŒAL DISEASES.																
Cholera	1	1	1	–	2	1	5	2	24	81	14	12	–	–	1	–
Diarrhœa, Dysentery	66	55	115	142	84	87	123	137	1374	1222	588	540	79	70	82	69
MALARIAL DISEASES.																
Remittent Fever	1	2	–	1	1	–	4	3	10	19	1	6	–	–	–	–
Ague	–	–	1	–	1	1	–	–	15	2	1	3	1	–	1	1
ZOOGENOUS DISEASES.																
Hydrophobia	–	–	1	–	–	–	1	–	10	3	2	1	–	–	–	–
Glanders	–	–	–	–	–	–	1	–	–	–	–	–	–	–	–	–
Splenic Fever	–	–	–	–	–	–	–	–	2	1	3	–	–	–	–	–
Cowpox and other Effects of Vaccination	1	–	–	–	–	–	1	1	4	7	2	2	1	2	–	1
VENEREAL DISEASES.																
Syphilis	17	16	20	24	10	7	24	18	191	198	89	89	22	19	29	15
Gonorrhœa, Stricture of Urethra	5	–	8	–	1	–	6	–	21	–	15	1	6	–	5	–
SEPTIC DISEASES.																
Phagedæna	–	1	1	–	1	–	–	–	4	7	2	5	–	–	–	–
Erysipelas	28	21	14	15	18	12	17	17	158	123	80	73	12	10	14	11
Pyæmia, Septicæmia	1	4	1	2	3	4	6	7	29	30	12	12	3	1	1	3
Puerperal Fever	–	45	–	36	–	28	–	60	–	377	–	218	–	27	–	33
PARASITIC DISEASES.																
Thrush	7	6	9	11	5	5	15	9	32	38	28	22	6	3	2	6
Other Dis. from Vegetable Parasites	–	–	–	–	–	–	–	–	–	–	–	–	–	–	–	–
Hydatid Disease	1	–	–	–	–	–	–	–	3	1	–	3	–	–	–	–
Other Dis. from Animal Parasites	–	1	1	4	–	2	1	–	2	3	2	8	–	1	–	–
DIETETIC DISEASES.																
Starvation, Want of Breast-milk	3	2	2	4	1	–	3	2	15	10	4	7	1	4	2	3
Scurvy	1	–	–	–	–	–	–	–	–	–	1	–	–	1	–	–
Intemp. { Chronic Alcoholism	3	1	5	7	6	4	12	10	128	71	47	27	10	4	4	1
Intemp. { Delirium Tremens	4	1	3	–	4	1	11	1	51	10	25	2	1	1	1	–
CONSTITUTIONAL DISEASES.																
Rheumatic Fever, Rheumatism of Heart	19	18	22	21	29	18	43	32	230	221	138	152	17	18	9	13
Rheumatism	5	9	2	1	6	6	12	12	59	88	34	43	3	4	3	6
Gout	4	–	3	2	2	2	1	2	18	7	15	3	3	2	1	1
Rickets	4	3	9	8	2	1	7	3	33	39	18	19	3	4	4	4
Cancer	114	172	87	177	58	105	130	245	565	1092	333	787	81	155	30	137
Tabes Mesenterica	34	40	99	92	59	52	67	46	309	535	309	259	39	35	57	55
Tubercular Meningitis (Acute Hydrocephalus)	37	44	64	59	65	33	71	61	616	499	327	286	37	31	53	37
Phthisis	330	354	370	386	266	296	518	518	3797	3593	2279	2063	295	330	265	262
Other Forms of Tuberculosis, Scrofula	25	14	36	40	26	20	50	42	317	302	154	140	34	24	32	15
Purpura, Hæmorrhagic Diathesis	3	3	1	4	1	3	3	4	24	14	15	12	6	2	2	2
Anæmia, Chlorosis, Leucocythæmia	8	12	4	19	6	14	18	30	78	135	25	58	5	8	7	9
Diabetes Mellitus	19	5	14	5	9	6	26	19	108	68	33	64	3	6	17	8
Other Constitutional Diseases	1	4	3	2	2	4	–	3	16	29	11	16	–	2	–	1
DEVELOPMENTAL DISEASES.																
Premature Birth	152	120	135	134	114	100	151	123	1112	836	689	544	91	85	88	76
Atelectasis	9	4	2	2	4	1	7	6	57	40	27	18	4	2	–	1
Cyanosis	8	7	11	12	3	1	13	15	99	73	44	44	8	7	7	14
Spina Bifida	2	11	4	10	4	6	7	13	48	49	19	39	2	1	3	4
Imperforate Anus	1	–	2	–	1	–	5	1	27	9	14	12	3	1	–	1
Cleft Palate, Harelip	1	–	3	3	+	–	2	2	12	12	10	4	–	2	1	–
Other Congenital Defects	6	1	3	1	1	1	6	4	22	16	16	11	2	4	1	2
Old Age	287	329	277	283	199	242	307	389	1215	1634	796	1109	206	265	162	190

Note.—For continuation of this Table, *see* page 138.

DEATHS from different Causes in REGISTRATION COUNTIES, 1885—*continued*.

CAUSES OF DEATH.	Division X. Northern Counties.								Division XI. Monmouthshire and Wales.					
	Durham.		Northumberland.		Cumberland		Westmorland.		Monmouthshire.		South Wales.		North Wales.	
	Males.	Females.	Males.	Females.	Males.	Females.	Males.	Females.	Males.	Females.	Males.	Females.	Males.	Females.
MIASMATIC DISEASES.														
Small-pox { Vaccinated	6	4	1	-	-	-	-	-	-	1	-	-	1	-
Small-pox { Unvaccinated	4	6	-	-	-	-	-	-	1	1	-	-	-	-
Small-pox { No Statement	37	26	3	3	3	1	2	-	20	12	4	4	1	-
Chickenpox	-	-	1	-	-	-	-	1	-	1	-	4	-	-
Measles	623	606	285	257	104	80	10	10	76	84	335	344	53	-
Epidemic Rose Rash	2	3	9	3	-	1	-	-	-	-	2	1	1	-
Scarlet Fever	286	289	88	81	6	12	2	1	42	47	130	126	60	54
Typhus	25	10	5	6	1	2	-	-	4	3	15	3	4	-
Relapsing Fever	1	-	-	-	-	-	-	-	-	-	-	-	-	-
Influenza	2	4	3	3	-	1	-	-	-	1	1	1	3	1
Whooping-cough	134	248	75	110	52	75	7	11	13	43	202	197	35	53
Mumps	3	1	1	-	-	1	-	-	1	1	3	1	1	-
Diphtheria	38	37	26	34	5	11	5	2	12	12	52	47	42	30
Cerebro-spinal Fever	1	-	-	-	-	-	-	-	1	-	1	-	1	-
Simple and Ill-defined Fever	9	21	11	16	1	1	-	-	2	-	15	14	5	8
Enteric Fever	106	88	63	63	16	8	3	2	28	29	174	116	28	21
Other Miasmatic Diseases	-	-	-	-	-	-	-	-	-	-	1	-	-	-
DIARRHŒAL DISEASES.														
Cholera	7	4	1	1	3	1	1	-	3	4	12	5	4	1
Diarrhœa, Dysentery	242	238	132	111	55	51	7	5	49	42	169	160	32	45
MALARIAL DISEASES.														
Remittent Fever	4	3	1	-	1	1	1	-	-	-	3	2	1	6
Ague	-	2	1	1	1	-	-	-	-	-	-	-	2	-
ZOOGENOUS DISEASES.														
Hydrophobia	-	-	-	-	-	-	-	-	-	-	-	-	1	-
Glanders	-	-	-	-	-	-	-	-	-	-	-	-	-	-
Splenic Fever	-	-	-	-	-	-	-	-	-	-	1	-	-	-
Cowpox and other Effects of Vaccination	1	-	-	-	-	-	-	-	-	1	-	1	1	-
VENEREAL DISEASES.														
Syphilis	41	41	20	29	14	8	-	-	11	10	27	28	4	5
Gonorrhœa, Stricture of Urethra	10	-	4	-	3	-	-	-	-	-	5	-	2	-
SEPTIC DISEASES.														
Phagedæna	1	-	1	2	-	-	-	-	-	1	1	1	-	-
Erysipelas	37	35	21	25	16	9	3	1	6	7	29	26	16	14
Pyæmia, Septicæmia	9	11	3	4	3	1	-	-	1	1	9	4	4	2
Puerperal Fever	-	86	-	49	-	32	-	5	-	42	-	94	-	56
PARASITIC DISEASES.														
Thrush	6	11	7	1	3	-	1	1	5	4	11	8	-	2
Other Dis. from Vegetable Parasites	-	-	1	-	-	-	-	-	-	-	-	-	-	-
Hydatid Disease	-	1	-	-	-	1	-	-	-	-	5	-	-	-
Other Dis. from Animal Parasites	1	1	-	-	-	1	1	-	-	2	1	-	1	1
DIETETIC DISEASES.														
Starvation, Want of Breast-milk	7	1	7	7	3	1	-	-	-	-	3	3	-	1
Scurvy	-	-	-	2	-	-	-	-	-	-	-	-	-	1
Intemp. { Chronic Alcoholism	13	10	9	9	11	4	2	-	4	3	10	8	5	-
Intemp. { Delirium Tremens	6	2	5	-	4	-	1	-	4	-	8	1	4	1
CONSTITUTIONAL DISEASES.														
Rheumatic Fever, Rheumatism of Heart	47	31	22	21	12	16	6	7	14	17	47	37	22	17
Rheumatism	9	10	5	8	3	4	1	-	5	1	14	21	18	16
Gout	3	1	2	-	1	1	-	-	2	-	7	1	3	-
Rickets	6	7	5	2	2	2	-	-	4	2	17	7	1	1
Cancer	148	252	86	148	48	118	11	15	51	78	193	271	140	213
Tabes Mesenterica	198	156	99	84	29	24	8	5	30	23	75	68	37	32
Tubercular Meningitis (*Acute Hydrocephalus*)	168	125	89	63	52	43	14	7	37	17	152	129	51	63
Phthisis	793	894	513	533	221	217	59	47	167	201	947	1008	470	543
Other Forms of Tuberculosis, Scrofula	98	110	28	29	14	11	-	3	22	18	86	82	34	22
Purpura, Hæmorrhagic Diathesis	4	13	2	3	1	3	1	-	-	-	4	3	-	3
Anæmia, Chlorosis, Leucocythæmia	23	35	6	15	6	12	-	-	-	9	21	28	12	30
Diabetes Mellitus	12	21	10	9	7	4	1	-	5	5	24	16	21	8
Other Constitutional Diseases	2	3	4	6	3	-	-	-	2	2	6	3	3	2
DEVELOPMENTAL DISEASES.														
Premature Birth	326	223	149	107	84	42	11	13	72	37	182	99	79	46
Atelectasis	22	14	7	6	4	-	1	-	2	1	11	6	1	2
Cyanosis	17	14	15	11	5	3	1	-	2	3	12	5	2	4
Spina Bifida	10	26	7	3	6	4	1	3	4	5	3	23	5	3
Imperforate Anus	6	1	2	1	-	1	-	-	3	1	-	-	2	-
Cleft Palate, Harelip	2	4	1	-	-	1	-	-	-	1	1	2	-	1
Other Congenital Defects	8	5	4	2	1	-	-	1	2	-	4	2	-	-
Old Age	385	370	192	289	103	153	42	46	129	157	471	663	245	381

Note.—For continuation of this Table, *see* page 139.

DEATHS from different Causes in REGISTRATION COUNTIES, 1885—*continued*.

CAUSES OF DEATH.	Division I. London.						Division II. South Eastern Counties.									
	Middlesex (*part of*).		Surrey (*part of*).		Kent (*part of*).		Surrey (*ex.-met.*)		Kent (*ex.-met.*)		Sussex.		Hampshire.		Berkshire.	
	Males.	Females.	Males.	Females.	Males.	Females.	Males.	Females.	Males.	Females.	Males.	Females.	Males.	Females	Males.	Females.
DISEASES OF NERVOUS SYSTEM.																
Inflammation of Brain or its Membranes	475	421	213	167	50	41	45	40	88	71	41	39	55	74	25	25
Apoplexy	655	820	260	338	67	66	124	165	221	278	124	166	165	192	66	92
Softening of Brain	138	114	58	53	29	26	30	23	65	39	39	22	56	41	17	14
Hemiplegia, Brain Paralysis	304	419	96	146	42	47	69	74	132	131	76	82	117	86	51	69
Paralysis Agitans	11	19	6	3	1	-	6	3	2	1	1	4	4	2	1	2
Insanity, General Paralysis of Insane	132	127	78	49	2	2	118	91	58	41	33	18	43	29	10	8
Chorea	2	6	-	3	1	-	1	2	1	3	-	-	1	4	-	-
Epilepsy	114	103	61	54	8	23	49	57	51	46	36	29	52	43	13	15
Convulsions	836	530	447	296	116	79	126	103	242	190	133	96	190	131	77	51
Laryngismus Stridulus	103	45	29	20	4	3	6	3	17	6	6	3	11	4	5	4
Idiopathic Tetanus	1	1	1	-	1	-	1	-	4	-	-	-	3	-	-	-
Paraplegia, Diseases of Spinal Cord	110	95	30	52	12	3	8	21	27	22	19	7	21	19	9	10
Other Diseases of Nervous System	196	160	109	161	27	34	36	36	69	59	42	30	37	33	26	21
DISEASES OF ORGANS OF SPECIAL SENSE.																
Otitis, Otorrhœa	28	24	10	12	4	2	3	7	3	7	7	4	6	6	2	-
Epistaxis and Dis. of Nose	2	2	5	2	-	-	-	1	2	-	1	-	-	-	2	-
Ophthalmia and Dis. of Eye	2	2	1	-	-	-	-	2	1	-	-	-	-	-	-	-
DISEASES OF CIRCULATORY SYSTEM.																
Endocarditis, Valvular Disease	321	315	128	171	41	33	57	74	81	120	62	87	81	78	24	28
Pericarditis	31	29	11	11	2	5	4	2	8	8	4	8	6	8	6	1
Hypertrophy of Heart	18	27	15	6	4	2	5	2	8	6	4	3	4	3	-	3
Angina Pectoris	41	30	14	8	3	1	7	6	9	7	10	1	10	7	3	3
Syncope	85	100	19	28	5	6	9	15	32	21	14	21	24	26	3	1
Aneurism	113	44	38	15	16	4	14	-	14	7	11	3	32	8	7	1
Senile Gangrene	39	53	19	29	5	4	14	9	33	20	13	18	25	10	11	10
Embolism, Thrombosis	29	51	8	15	1	4	7	12	14	11	13	16	6	12	1	5
Phlebitis	8	10	1	3	-	1	1	2	5	3	2	8	5	3	1	-
Varicose Veins	2	8	1	4	2	2	-	1	1	1	-	4	2	-	-	-
Other Diseases of Circulatory System	1169	1515	406	490	128	175	256	263	451	476	272	284	401	416	133	135
DISEASES OF RESPIRATORY SYSTEM.																
Laryngitis	93	81	37	32	9	10	17	17	39	22	19	14	21	21	17	9
Croup	242	190	112	97	31	18	32	26	72	68	42	40	41	33	19	16
Other Diseases of Larynx and Trachea	7	12	4	3	-	-	1	2	3	5	1	3	3	3	-	-
Emphysema, Asthma	160	149	45	49	14	13	24	13	33	33	30	22	28	20	17	8
Bronchitis	3333	3466	1403	1491	329	305	384	354	584	613	410	395	555	585	243	232
Pneumonia	1807	1403	581	456	176	140	253	184	411	278	208	156	265	188	120	69
Pleurisy	136	102	80	86	16	11	11	11	29	26	9	11	21	14	12	5
Other Diseases of Respiratory System	280	271	132	115	23	27	57	64	85	80	54	53	86	63	23	17
DISEASES OF DIGESTIVE SYSTEM.																
Stomatitis	29	25	10	14	3	1	4	0	8	5	3	3	2	5	1	2
Dentition	262	218	112	92	38	35	24	35	50	48	24	32	30	29	22	14
Sore-throat, Quinsy	42	44	12	4	6	4	8	5	11	8	10	8	5	9	2	5
Dyspepsia	25	19	2	3	1	1	1	3	5	5	4	3	3	8	-	2
Hæmatemesis	22	19	11	5	2	-	4	4	6	9	7	4	4	4	-	1
Melæna	5	10	3	2	1	-	2	4	5	1	2	1	1	2	-	-
Diseases of Stomach	168	133	31	50	12	13	16	25	27	35	18	24	18	22	6	11
Enteritis	136	129	43	42	9	10	20	19	30	52	20	22	12	26	10	10
Ulceration of Intestine	52	43	12	12	2	0	9	7	9	14	3	3	5	11	-	5
Ileus, Obstruction of Intestine	80	115	20	37	13	12	12	20	27	23	24	22	25	17	5	10
Stricture or Strangulation of Intestine	17	14	2	1	1	1	2	3	3	6	5	4	4	2	2	2
Intussusception of Intestine	18	23	16	10	1	3	3	1	5	6	9	9	6	7	-	4
Hernia	51	70	21	29	5	6	13	7	13	15	21	9	5	9	2	11
Fistula	3	6	6	1	1	-	1	1	2	-	3	2	2	1	-	-
Peritonitis	100	129	32	34	17	6	16	22	22	27	15	17	19	21	9	3
Ascites	16	25	1	12	1	-	3	6	2	4	2	1	2	3	-	4
Gallstones	7	17	3	4	-	3	-	3	4	6	1	7	-	3	-	2
Cirrhosis of Liver	191	196	66	77	26	25	31	29	48	41	34	24	37	37	17	16
Other Diseases of Liver	247	292	91	135	30	35	35	62	73	71	50	53	39	68	16	24
Other Diseases of Digestive System	22	23	11	12	2	-	-	3	7	8	5	3	9	10	4	4
DISEASES OF LYMPHATIC SYSTEM AND DUCTLESS GLANDS.																
Diseases of Lymphatic System	18	4	11	3	3	-	2	2	5	2	3	-	2	2	2	2
Diseases of Spleen	4	5	2	2	2	-	-	1	2	2	2	2	1	1	-	-
Bronchocele	2	8	-	2	-	-	-	-	-	-	-	1	-	2	-	-
Addison's Disease	6	12	1	5	1	1	-	3	4	3	3	-	4	3	-	-

Note.—For continuation of this Table, *see* page 140.

DEATHS from different Causes in REGISTRATION COUNTIES, 1885—*continued:*

CAUSES OF DEATH.	Division III. South Midland Counties.													
	Middlesex (*ex.-met.*)		Hertford-shire.		Bucking-hamshire.		Oxford-shire.		Northamp-tonshire.		Hunting-donshire.		Bedford-shire.		Cambridge-shire.	
	Males.	Females.	Males.	Females.	Males.	Females.	Males.	Females.	Males.	Females.	Males.	Females.	Males.	Females.	Males.	Females.
DISEASES OF NERVOUS SYSTEM.																
Inflammation of Brain or its Membranes	52	46	20	22	14	13	11	8	32	24	3	3	18	18	29	16
Apoplexy	123	135	59	67	61	63	50	57	88	101	12	5	34	44	58	55
Softening of Brain	19	38	20	18	13	8	18	5	23	18	6	6	16	16	18	7
Hemiplegia, Brain Paralysis	49	56	40	43	40	31	43	55	65	62	9	6	27	47	26	45
Paralysis Agitans	3	2	*	*	3	*	1	-	3	1	*	-	2	1	-	3
Insanity, General Paralysis of Insane	119	47	38	43	7	1	8	13	10	8	2	2	17	15	10	3
Chorea	-	1	1	1	-	*	-	-	-	1	*	*	*	*	-	-
Epilepsy	30	22	22	23	9	9	17	5	17	11	1	3	17	14	10	13
Convulsions	131	103	64	42	20	26	60	34	100	81	11	7	51	43	19	26
Laryngismus Stridulus	12	4	*	3	2	2	2	-	4	2	-	1	2	*	*	1
Idiopathic Tetanus	3	-	1	-	-	-	*	-	-	*	2	*	1	1	-	*
Paraplegia, Diseases of Spinal Cord	20	11	12	8	5	6	10	6	6	9	2	2	4	3	5	4
Other Diseases of Nervous System	51	25	16	17	7	15	19	15	19	29	3	2	15	21	19	13
DISEASES OF ORGANS OF SPECIAL SENSE.																
Otitis, Otorrhœa	3	4	2	2	3	3	2	*	2	2	-	-	*	1	1	1
Epistaxis and Dis. of Nose	*	-	*	*	-	*	*	1	*	-	-	-	1	1	*	-
Ophthalmia and Dis. of Eye	1	*	1	2	-	1	-	*	1	*	-	-	*	-	*	*
DISEASES OF CIRCULATORY SYSTEM.																
Endocarditis, Valvular Disease	46	57	15	29	21	19	17	29	24	45	11	7	22	25	23	20
Pericarditis	5	8	1	*	5	1	1	2	4	1	-	-	1	1	5	2
Hypertrophy of Heart	8	4	1	-	1	1	1	*	1	2	-	-	2	2	2	3
Angina Pectoris	6	6	2	2	3	*	2	-	3	5	-	-	3	2	4	*
Syncope	13	14	10	3	4	6	4	11	15	9	*	-	2	3	5	2
Aneurism	10	-	4	1	1	1	2	1	3	*	1	*	2	1	2	2
Senile Gangrene	9	7	11	9	9	1	7	6	14	11	1	3	10	5	11	6
Embolism, Thrombosis	5	8	2	6	4	2	1	4	1	9	-	1	1	3	2	1
Phlebitis	3	1	1	1	1	1	*	-	-	*	*	-	-	-	1	1
Varicose Veins	*	1	*	2	1	*	-	1	1	-	1	-	-	1	-	*
Other Diseases of Circulatory System	196	249	132	158	96	109	94	134	136	159	31	28	74	103	117	132
DISEASES OF RESPIRATORY SYSTEM.																
Laryngitis	14	17	5	9	9	3	6	5	8	10	1	1	3	6	8	6
Croup	24	25	17	20	10	11	13	8	30	16	8	6	13	15	19	10
Other Diseases of Larynx and Trachea	*	1	1	1	-	-	*	1	*	*	-	-	1	*	-	*
Emphysema, Asthma	20	20	15	11	7	12	16	9	10	8	4	1	10	8	22	16
Bronchitis	409	405	191	202	171	140	210	182	349	311	61	65	148	157	159	159
Pneumonia	205	180	87	66	66	50	91	69	147	81	18	18	50	52	104	70
Pleurisy	15	12	3	6	5	9	4	5	6	9	1	2	1	5	6	2
Other Diseases of Respiratory System	39	40	20	20	17	21	21	21	37	32	3	4	22	18	22	19
DISEASES OF DIGESTIVE SYSTEM.																
Stomatitis	3	3	*	4	2	1	2	1	1	3	3	*	*	*	1	2
Dentition	34	27	13	6	4	6	8	10	30	21	2	1	16	7	3	3
Sore-throat, Quinsy	5	5	4	3	2	-	1	2	2	3	1	-	1	2	-	*
Dyspepsia	4	1	3	7	3	2	*	1	3	2	*	*	*	*	5	2
Hæmatemesis	2	2	2	3	1	2	3	1	*	1	2	1	1	1	2	2
Melæna	1	-	1	*	1	*	1	1	1	2	*	*	-	-	*	-
Diseases of Stomach	22	14	10	11	5	11	10	9	9	7	*	1	11	6	6	11
Enteritis	20	24	4	6	7	13	5	6	16	8	2	2	8	6	9	3
Ulceration of Intestine	5	2	2	1	1	4	3	3	1	4	*	*	2	4	1	3
Ileus, Obstruction of Intestine	14	18	5	7	2	9	1	5	5	9	*	3	6	8	6	3
Stricture or Strangulation of Intestine	1	1	2	*	1	-	2	-	*	1	-	-	2	1	2	1
Intussusception of Intestine	-	7	3	3	2	1	-	-	5	1	1	1	2	1	2	2
Hernia	6	6	6	5	6	2	3	3	7	8	2	2	2	5	1	3
Fistula	*	-	*	6	*	-	-	-	1	*	1	*	*	1	*	*
Peritonitis	9	17	10	15	6	7	6	7	15	21	2	*	4	8	7	10
Ascites	4	2	1	-	*	4	*	3	1	2	-	-	1	2	1	1
Gallstones	4	3	-	-	-	1	1	1	-	2	-	-	*	1	-	1
Cirrhosis of Liver	28	39	16	9	7	6	18	13	10	5	4	2	16	8	18	5
Other Diseases of Liver	60	49	25	26	15	19	24	35	33	41	3	2	22	21	18	24
Other Diseases of Digestive System	3	4	4	3	3	1	2	1	2	3	1	-	1	3	6	2
DISEASES OF LYMPHATIC SYSTEM AND DUCTLESS GLANDS.																
Diseases of Lymphatic System	1	2	*	*	1	-	1	-	2	2	-	-	-	2	1	1
Diseases of Spleen	3	2	1	2	-	-	-	-	*	*	-	-	-	*	-	-
Bronchocele	-	-	*	*	1	-	-	6	*	2	-	*	-	1	-	2
Addison's Disease	-	*	*	*	1	1	1	-	1	1	-	1	-	1	1	1

Note.—For continuation of this Table, *see* page 141.

DEATHS from different Causes in REGISTRATION COUNTIES, 1885—*continued*.

CAUSES OF DEATH.	Division IV. Eastern Counties.						Division V. South Western Counties.									
	Essex.		Suffolk.		Norfolk.		Wiltshire.		Dorsetshire.		Devonshire.		Cornwall.		Somerset-shire.	
	Males.	Females.	Males.	Females.	Males.	Females.	Males.	Females.	Males.	Females.	Males.	Females.	Males.	Females.	Males.	Females.
DISEASES OF NERVOUS SYSTEM.																
Inflammation of Brain or its Membranes	113	66	30	29	36	39	16	21	15	17	67	68	21	31	66	80
Apoplexy	183	165	89	101	118	116	87	100	57	70	173	242	83	119	149	158
Softening of Brain	44	31	20	27	33	23	22	17	26	13	60	50	25	22	46	29
Hemiplegia, Brain Paralysis	106	112	78	73	111	131	48	48	28	39	106	142	57	80	99	111
Paralysis Agitans	2	3	–	–	2	–	2	–	–	–	8	5	2	2	2	4
Insanity, General Paralysis of Insane	36	18	5	4	22	36	17	16	17	20	20	16	11	9	10	16
Chorea	–	1	1	–	1	2	–	1	–	1	–	5	–	2	2	2
Epilepsy	29	35	25	16	24	17	25	27	11	15	32	41	29	13	20	26
Convulsions	259	164	75	61	133	82	60	53	70	49	232	190	107	80	196	126
Laryngismus Stridulus	14	9	7	3	7	2	3	6	2	–	7	10	9	7	2	2
Idiopathic Tetanus	–	–	–	–	1	1	1	–	–	–	–	–	–	–	–	–
Paraplegia, Diseases of Spinal Cord	22	14	11	6	15	15	7	6	8	4	21	17	11	13	14	12
Other Diseases of Nervous System	62	48	39	25	46	31	33	26	21	18	61	59	27	20	52	33
DISEASES OF ORGANS OF SPECIAL SENSE.																
Otitis, Otorrhœa	3	1	2	1	2	2	–	–	–	–	5	3	4	1	7	4
Epistaxis and Dis. of Nose	2	–	–	–	1	–	–	–	–	–	1	1	–	–	–	1
Ophthalmia and Dis. of Eye	–	–	–	1	–	1	–	–	–	1	2	–	–	–	–	–
DISEASES OF CIRCULATORY SYSTEM.																
Endocarditis, Valvular Disease	69	85	34	38	43	47	41	47	34	34	63	91	30	19	62	63
Pericarditis	5	2	3	2	4	4	1	4	2	3	4	8	5	5	2	2
Hypertrophy of Heart	6	5	2	3	5	3	4	–	–	–	4	2	2	2	7	1
Angina Pectoris	10	6	2	4	6	2	3	3	1	1	4	6	6	2	9	6
Syncope	17	24	8	21	6	11	11	8	5	4	14	15	2	7	19	19
Aneurism	12	5	12	3	6	2	1	1	1	1	14	4	4	3	11	6
Senile Gangrene	20	7	29	11	10	13	12	9	7	4	13	14	7	20	14	14
Embolism, Thrombosis	11	7	2	5	4	6	2	3	4	2	8	11	1	2	7	10
Phlebitis	3	5	1	–	2	1	–	3	1	2	3	1	–	–	6	–
Varicose Veins	–	1	2	3	–	–	1	–	–	2	1	–	2	1	–	–
Other Diseases of Circulatory System	321	343	210	240	271	278	161	226	124	175	401	519	175	237	314	421
DISEASES OF RESPIRATORY SYSTEM.																
Laryngitis	23	37	13	11	11	16	14	6	2	3	17	18	15	10	12	6
Croup	37	53	21	19	20	18	23	14	12	7	24	26	23	26	24	21
Other Diseases of Larynx and Trachea	1	–	2	–	1	1	–	–	–	–	1	2	4	–	1	–
Emphysema, Asthma	30	39	19	19	34	15	14	11	14	15	22	28	20	12	38	13
Bronchitis	644	590	283	292	389	391	270	278	205	165	662	657	270	272	529	562
Pneumonia	279	210	103	146	195	128	123	74	84	56	394	251	153	129	221	181
Pleurisy	23	13	5	9	14	15	5	3	2	4	18	15	12	8	9	9
Other Diseases of Respiratory System	84	54	48	35	42	29	20	21	20	25	69	55	34	23	58	61
DISEASES OF DIGESTIVE SYSTEM.																
Stomatitis	1	7	1	3	1	3	–	2	2	–	3	9	3	2	3	4
Dentition	56	51	19	20	26	18	22	20	5	8	49	35	29	21	28	29
Sore-throat, Quinsy	8	4	4	4	8	7	2	2	3	1	12	9	7	3	6	9
Dyspepsia	4	2	2		6	1	–	5	1	1	1	4	4	3	3	1
Hæmatemesis	2	2	5	4	1	3	1	–	–	1	5	7	3	3	4	4
Melæna	1	2	3	–	3	1	–	1	–	2	6	4	5	–	2	2
Diseases of Stomach	14	24	9	14	19	21	12	18	12	9	36	30	21	31	38	27
Enteritis	31	26	20	16	18	25	16	12	5	10	22	23	6	10	22	22
Ulceration of Intestine	6	3	5	4	3	2	2	4	1	1	8	6	1	2	7	8
Ileus, Obstruction of Intestine	14	21	10	12	17	23	13	8	8	7	18	26	14	9	22	19
Stricture or Strangulation of Intestine	5	3	3	3	3	1	3	1	1	–	3	1	2	–	5	4
Intussusception of Intestine	4	7	8	–	3	1	6	4	3	2	6	6	3	2	2	–
Hernia	7	10	10	3	11	6	6	6	2	4	8	7	8	7	17	10
Fistula	1	1	–	1	1	1	1	–	–	–	2	2	–	–	–	2
Peritonitis	24	25	15	11	18	26	9	10	11	7	22	29	14	17	14	28
Ascites	1	2	3	6	–	4	–	5	–	1	7	7	–	8	2	5
Gallstones	1	5	1	–	2	3	–	–	–	1	2	4	–	–	1	4
Cirrhosis of Liver	34	28	19	19	20	26	18	11	11	11	39	18	15	5	44	17
Other Diseases of Liver	71	75	42	55	71	59	33	29	31	31	72	57	42	34	63	62
Other Diseases of Digestive System	4	3	7	6	4	5	2	4	4	2	7	11	7	6	8	3
DISEASES OF LYMPHATIC SYSTEM AND DUCTLESS GLANDS.																
Diseases of Lymphatic System	2	2	–	–	2	2	1	2	–	–	6	2	2	–	4	1
Diseases of Spleen	3	2	–	1	1	–	–	–	–	–	2	1	1	1	–	–
Bronchocele	–	2	–	–		5	–	–	–	–	1	2	–	1	–	1
Addison's Disease	2	2	–	2	–	1	–	1	–	1	3	1	–	2	–	1

NOTE.—For continuation of this Table, *see* page 146.

DEATHS from different Causes in REGISTRATION COUNTIES, 1885—*continued.*

CAUSES OF DEATH.	Division VI. West Midland Counties.												Part of Division VII. North Midland Counties.			
	Gloucestershire.		Herefordshire.		Shropshire.		Staffordshire.		Worcestershire.		Warwickshire.		Leicestershire.		Rutlandshire.	
	Males.	Females.	Males.	Females.	Males.	Females.	Males.	Females.	Males.	Females.	Males.	Females.	Males.	Females.	Males.	Females.
DISEASES OF NERVOUS SYSTEM.																
Inflammation of Brain or its Membrance	62	46	9	8	26	18	201	156	54	58	145	127	59	54	3	3
Apoplexy	158	175	54	38	65	58	214	249	115	102	187	192	68	120	10	10
Softening of Brain	36	50	13	2	15	11	65	46	23	13	43	36	20	16	2	-
Hemiplegia, Brain Paralysis	87	121	35	31	38	55	170	164	76	66	130	133	55	83	3	5
Paralysis Agitans	3	4	1	-	1	1	6	3	2	2	1	-	2	1	-	-
Insanity, General Paralysis of Insane	45	16	5	5	15	9	44	24	23	9	42	16	15	13	-	-
Chorea	-	4	-	1	1	1	3	4	-	2	4	4	-	1	-	-
Epilepsy	45	25	7	6	21	12	81	69	33	32	50	43	13	21	4	1
Convulsions	177	171	33	21	91	85	615	452	107	84	233	188	208	158	12	7
Laryngismus Stridulus	6	3	-	-	1	1	13	6	4	2	27	12	3	4	-	-
Idiopathic Tetanus	-	-	-	-	-	-	-	1	1	-	-	1	2	-	-	-
Paraplegia, Diseases of Spinal Cord	22	21	11	1	17	5	37	22	14	6	17	15	13	9	-	-
Other Diseases of Nervous System	62	66	14	15	16	11	79	62	46	30	52	39	30	15	-	1
DISEASES OF ORGANS OF SPECIAL SENSE.																
Otitis, Otorrhœa	6	4	-	-	-	3	4	1	3	4	6	7	1	-	-	-
Epistaxis and Dis. of Nose	1	-	-	1	-	-	1	1	1	-	3	-	-	-	-	-
Ophthalmia and Dis. of Eye	1	-	-	1	-	-	3	-	-	2	1	2	-	-	-	-
DISEASES OF CIRCULATORY SYSTEM.																
Endocarditis, Valvular Disease	82	86	20	22	49	43	93	110	43	69	93	114	26	32	3	7
Pericarditis	4	3	2	2	2	1	10	2	4	7	5	1	2	3	-	-
Hypertrophy of Heart	3	7	1	1	2	2	5	3	3	5	5	3	1	2	-	-
Angina Pectoris	11	1	1	-	7	4	14	9	5	10	14	8	2	3	1	-
Syncope	15	15	1	4	7	6	28	23	11	16	42	52	11	15	3	1
Aneurism	9	3	3	1	6	-	17	6	5	3	13	5	6	1	1	-
Senile Gangrene	18	9	5	3	9	10	25	11	15	13	18	12	9	4	-	1
Embolism, Thrombosis	6	17	2	5	-	3	9	21	11	4	3	9	2	3	1	1
Phlebitis	2	4	2	1	-	2	-	2	-	-	-	1	-	-	-	-
Varicose Veins	-	3	-	-	1	1	1	2	-	-	-	3	-	2	-	-
Other Diseases of Circulatory System	331	422	102	109	171	190	498	542	236	296	674	421	175	210	17	11
DISEASES OF RESPIRATORY SYSTEM.																
Laryngitis	12	13	3	2	4	5	26	17	12	9	24	15	12	6	-	-
Croup	40	42	5	3	17	13	37	75	20	37	50	40	16	18	2	-
Other Diseases of Larynx and Trachea	2	3	-	1	2	-	1	2	2	1	4	2	-	1	1	-
Emphysema, Asthma	24	32	11	4	11	4	34	37	22	14	40	26	19	13	1	-
Bronchitis	605	602	92	114	276	251	1425	1281	413	347	991	936	277	295	21	14
Pneumonia	268	191	51	34	140	112	726	508	200	174	451	318	211	142	10	4
Pleurisy	15	17	6	5	12	6	48	19	10	7	22	22	11	6	-	-
Other Diseases of Respiratory System	62	53	14	12	36	35	126	78	41	36	74	86	30	22	3	2
DISEASES OF DIGESTIVE SYSTEM.																
Stomatitis	1	4	-	-	4	5	5	15	2	3	6	4	7	2	-	-
Dentition	49	28	7	2	14	10	124	107	33	25	43	44	35	35	-	-
Sore-throat, Quinsy	8	10	1	-	4	6	11	9	3	3	2	11	5	4	-	1
Dyspepsia	3	5	3	3	1	1	3	5	4	4	5	7	-	2	-	-
Hæmatemesis	9	4	2	1	1	1	13	1	4	-	9	3	3	3	-	-
Melæna	-	4	-	-	-	-	2	2	3	-	1	-	1	-	-	1
Diseases of Stomach	19	29	6	6	14	17	56	47	26	19	37	26	24	12	2	2
Enteritis	22	21	9	6	12	10	63	63	22	25	28	20	15	17	1	-
Ulceration of Intestine	7	6	-	-	6	6	12	12	3	3	10	8	5	5	-	-
Ileus, Obstruction of Intestine	22	34	5	7	11	11	29	33	15	12	22	30	12	12	-	1
Stricture or Strangulation of Intestine	4	1	-	1	2	4	3	2	2	1	4	3	2	2	-	-
Intussusception of Intestine	6	7	-	1	3	2	6	12	1	4	6	3	1	4	-	-
Hernia	9	15	3	2	9	5	31	19	12	11	28	17	5	3	-	1
Fistula	2	1	-	-	-	-	1	1	3	-	3	1	2	-	-	-
Peritonitis	23	26	5	6	15	15	50	57	18	21	32	31	6	15	-	-
Ascites	-	2	-	-	2	2	5	9	1	1	2	9	5	3	1	-
Gallstones	-	5	-	1	-	1	2	5	-	5	3	2	-	1	-	-
Cirrhosis of Liver	32	28	10	4	30	14	68	58	30	22	47	58	12	11	1	4
Other Diseases of Liver	78	72	12	16	18	31	115	110	44	58	69	76	38	40	2	2
Other Diseases of Digestive System	7	7	1	1	2	4	7	5	1	7	10	4	3	3	-	-
DISEASES OF LYMPHATIC SYSTEM AND DUCTLESS GLANDS.																
Diseases of Lymphatic System	4	4	-	-	-	-	9	2	1	-	3	2	3	2	-	-
Diseases of Spleen	6	3	-	-	-	1	3	1	1	1	2	5	1	-	-	-
Bronchocele	1	8	-	3	-	1	-	2	1	1	-	5	-	1	-	-
Addison's Disease	3	4	-	2	-	1	5	1	1	-	2	6	-	1	-	-

Note.—For continuation of this Table, see page 143.

DEATHS from different Causes in REGISTRATION COUNTIES, 1885—*continued.*

CAUSES OF DEATH.	PART OF DIVISION VII. NORTH MIDLAND COUNTIES.						DIVISION VIII. NORTH WESTERN COUNTIES.				DIVISION IX. YORKSHIRE.					
	Lincolnshire.		Nottinghamshire.		Derbyshire		Cheshire.		Lancashire.		West Riding.		East Riding (with York)		North Riding.	
	Males.	Females.	Males.	Females.	Males.	Females.	Males.	Females.	Males.	Females.	Males.	Females.	Males.	Females.	Males.	Females.
DISEASES OF NERVOUS SYSTEM.																
Inflammation of Brain or its Membranes	56	49	73	53	62	63	116	102	976	820	513	395	53	47	74	59
Apoplexy	134	155	142	117	107	103	148	185	921	1079	693	687	112	118	107	114
Softening of Brain	30	31	23	24	44	18	51	31	249	203	166	140	35	20	27	23
Hemiplegia, Brain Paralysis	98	107	74	73	59	66	114	141	474	615	354	403	75	86	48	63
Paralysis Agitans	3	4	2	-	1	1	5	3	13	7	9	5	-	3	-	-
Insanity, General Paralysis of Insane	25	11	19	11	7	5	49	35	201	140	93	76	43	47	5	4
Chorea	-	1	3	1	-	3	2	3	5	19	3	7	-	3	-	3
Epilepsy	24	22	20	13	23	15	45	49	202	191	150	117	25	21	23	11
Convulsions	225	167	247	201	220	175	321	245	2078	1701	1432	1117	215	165	142	140
Laryngismus Stridulus	3	2	5	3	2	-	6	2	63	33	53	22	5	1	4	3
Idiopathic Tetanus	-	1	-	-	-	-	-	-	2	-	3	1	-	-	1	2
Paraplegia, Diseases of Spinal Cord	9	14	14	8	14	11	37	23	139	91	79	55	13	16	12	11
Other Diseases of Nervous System	49	35	36	33	36	27	68	45	360	276	168	134	42	36	30	23
DISEASES OF ORGANS OF SPECIAL SENSE.																
Otitis, Otorrhœa	4	1	3	3	6	7	6	8	25	26	22	19	4	2	4	3
Epistaxis and Dis. of Nose	2	1	1	-	-	2	1	1	5	7	3	2	-	1	-	-
Ophthalmia and Dis. of Eye	-	1	-	1	-	1	-	-	5	2	6	2	-	1	-	1
DISEASES OF CIRCULATORY SYSTEM.																
Endocarditis, Valvular Disease	59	45	25	55	58	55	87	106	386	511	247	312	46	59	31	35
Pericarditis	1	6	2	2	2	-	2	8	36	29	19	16	6	4	2	1
Hypertrophy of Heart	8	-	1	-	1	-	3	5	34	20	17	14	2	-	3	1
Angina Pectoris	11	6	1	4	6	3	9	4	38	29	23	17	11	4	4	5
Syncope	13	12	5	5	8	21	11	10	48	79	29	51	12	5	8	10
Aneurism	11	3	4	1	8	5	10	7	74	21	40	11	17	4	5	4
Senile Gangrene	30	11	11	8	15	10	20	14	81	74	58	39	12	16	16	5
Embolism, Thrombosis	8	4	2	9	3	12	4	14	37	77	27	44	7	6	4	4
Phlebitis	2	3	-	-	-	-	1	-	5	13	3	10	1	-	2	1
Varicose Veins	-	-	-	2	-	1	2	1	1	10	1	5	-	-	-	1
Other Diseases of Circulatory System	276	271	237	311	194	266	321	413	1912	2215	1211	1404	198	214	189	207
DISEASES OF RESPIRATORY SYSTEM.																
Laryngitis	11	14	15	9	11	12	25	18	123	93	52	53	9	5	9	9
Croup	17	16	24	26	39	25	45	21	458	428	171	145	14	8	18	21
Other Diseases of Larynx and Trachea	1	-	1	-	1	-	2	1	12	7	8	7	4	-	4	2
Emphysema, Asthma	13	12	20	20	20	8	29	23	165	114	140	83	25	10	18	16
Bronchitis	435	416	507	501	471	439	750	752	5055	5140	2813	2702	386	367	365	302
Pneumonia	210	135	213	192	187	149	398	267	3337	2548	1608	1128	206	123	226	146
Pleurisy	14	4	10	10	11	6	13	16	163	112	75	55	18	11	13	8
Other Diseases of Respiratory System	31	34	30	42	60	48	79	59	388	334	231	155	34	27	39	21
DISEASES OF DIGESTIVE SYSTEM.																
Stomatitis	3	3	2	1	2	4	4	4	47	45	18	16	2	4	1	3
Dentition	49	33	53	29	45	27	61	55	435	325	336	253	31	24	28	30
Sore-throat, Quinsy	6	5	5	-	4	2	8	7	38	30	23	21	2	5	2	2
Dyspepsia	3	3	-	1	5	1	6	9	41	40	28	36	2	1	4	5
Hæmatemesis	2	1	3	2	3	1	7	6	37	24	15	8	4	2	1	2
Melæna	1	-	1	3	-	-	1	1	12	12	13	4	2	2	2	1
Diseases of Stomach	17	22	19	23	17	12	30	53	213	252	90	114	18	21	22	13
Enteritis	24	20	37	43	20	13	55	43	322	312	117	127	19	13	31	13
Ulceration of Intestine	4	1	2	6	6	1	6	12	45	51	19	28	4	7	4	6
Ileus, Obstruction of Intestine	17	17	13	19	20	16	17	22	139	112	70	75	16	13	11	15
Stricture or Strangulation of Intestine	3	2	-	1	2	-	3	1	11	12	10	4	3	2	-	3
Intussusception of Intestine	5	2	5	4	2	3	8	5	30	28	19	11	1	1	3	2
Hernia	6	6	11	6	12	8	11	14	92	36	57	35	11	7	7	11
Fistula	4	-	1	-	2	1	1	1	9	4	6	2	1	-	1	-
Peritonitis	14	21	12	22	10	18	21	34	181	187	90	95	25	14	11	21
Ascites	-	5	-	2	4	3	2	5	18	28	10	22	2	4	1	1
Gallstones	1	1	-	5	1	-	2	2	8	18	6	19	-	1	-	-
Cirrhosis of Liver	22	10	33	36	34	19	54	57	291	252	155	105	25	13	11	8
Other Diseases of Liver	67	53	54	55	46	56	72	72	351	405	208	229	46	47	44	39
Other Diseases of Digestive System	5	9	3	6	4	4	9	8	26	24	20	23	9	5	3	2
DISEASES OF LYMPHATIC SYSTEM AND DUCTLESS GLANDS.																
Diseases of Lymphatic System	1	-	-	-	-	-	4	1	19	6	13	7	1	-	1	-
Diseases of Spleen	1	1	-	1	1	2	1	2	12	11	12	8	-	1	1	1
Bronchocele	-	2	-	3	1	1	-	3	1	13	2	11	-	3	1	2
Addison's Disease	1	2	-	1	1	2	2	2	9	5	3	1	2	1	1	-

Note.—For continuation of this Table, *see* page 144.

DEATHS from different Causes in REGISTRATION COUNTIES, 1885—*continued*.

CAUSES OF DEATH.	Division X. Northern Counties.								Division XI. Monmouthshire and Wales.					
	Durham.		Northumberland.		Cumberland.		Westmorland.		Monmouthshire.		South Wales.		North Wales.	
	Males.	Females.	Males.	Females.	Males.	Females.	Males.	Females.	Males.	Females.	Males.	Females.	Males.	Females.
DISEASES OF NERVOUS SYSTEM.														
Inflammation of Brain or its Membranes	230	193	114	89	42	39	4	7	28	13	129	110	67	70
Apoplexy	215	225	101	139	73	81	20	22	69	77	170	220	138	176
Softening of Brain	50	38	28	17	21	18	2	5	16	17	51	35	41	31
Hemiplegia, Brain Paralysis	142	120	97	106	43	47	7	11	33	29	157	194	78	150
Paralysis Agitans	-	3	3	1	-	1	-	-	-	-	7	6	1	3
Insanity, General Paralysis of Insane	48	32	19	14	11	3	-	2	8	11	33	14	7	21
Chorea	2	7	2	-	-	-	-	-	2	3	2	2	-	2
Epilepsy	60	43	22	18	15	18	5	7	14	21	62	36	26	23
Convulsions	602	419	250	199	113	64	23	14	161	120	311	612	346	250
Laryngismus Stridulus	9	7	3	1	2	-	-	-	1	-	11	7	3	1
Idiopathic Tetanus	-	-	-	1	-	-	-	-	-	-	-	-	2	1
Paraplegia, Diseases of Spinal Cord	28	20	17	14	9	6	2	1	4	6	25	14	20	10
Other Diseases of Nervous System	78	65	40	40	24	24	6	-	28	8	77	59	27	30
DISEASES OF ORGANS OF SPECIAL SENSE.														
Otitis, Otorrhœa	7	5	9	2	4	1	-	2	1	1	7	3	1	4
Epistaxis and Dis. of Nose	2	1	1	-	-	-	-	1	1	1	-	1	1	-
Ophthalmia and Dis. of Eye	1	1	-	-	3	-	-	-	-	-	2	1	1	2
DISEASES OF CIRCULATORY SYSTEM.														
Endocarditis, Valvular Disease	94	96	73	73	22	54	5	9	17	24	81	94	75	87
Pericarditis	10	14	4	1	1	1	2	1	5	4	7	2	4	-
Hypertrophy of Heart	5	5	3	3	-	-	-	-	-	2	2	3	1	2
Angina Pectoris	11	5	5	6	4	3	1	1	2	3	3	7	4	5
Syncope	10	13	7	11	1	3	3	3	7	4	23	13	4	10
Aneurism	19	5	17	5	5	3	-	-	4	4	17	9	6	2
Senile Gangrene	19	14	9	16	6	10	1	3	9	-	13	18	5	13
Embolism, Thrombosis	10	15	5	3	3	11	-	5	1	5	5	17	6	7
Phlebitis	2	1	1	1	-	-	-	2	-	-	-	3	-	1
Varicose Veins	1	1	2	-	-	-	-	-	-	-	-	1	-	-
Other Diseases of Circulatory System	421	424	296	280	160	194	46	46	124	164	496	551	235	262
DISEASES OF RESPIRATORY SYSTEM.														
Laryngitis	36	26	14	10	2	5	3	1	6	10	21	15	15	20
Croup	86	61	31	25	25	20	4	3	8	7	95	72	49	43
Other Diseases of Larynx and Trachea	3	-	2	-	-	-	-	-	2	1	5	4	-	-
Emphysema, Asthma	46	22	32	19	11	4	5	3	22	8	31	41	27	17
Bronchitis	1061	1006	436	410	311	268	50	62	327	309	1018	947	459	445
Pneumonia	637	480	270	218	146	96	27	25	225	117	729	477	294	183
Pleurisy	36	22	21	11	5	3	1	4	6	9	27	21	11	10
Other Diseases of Respiratory System	86	51	59	54	19	16	5	2	27	18	70	43	47	44
DISEASES OF DIGESTIVE SYSTEM.														
Stomatitis	3	3	6	9	6	-	-	-	-	2	17	10	3	1
Dentition	137	113	49	51	9	12	3	1	23	29	92	73	24	14
Sore-throat, Quinsy	10	9	9	6	2	3	1	-	3	2	10	7	4	5
Dyspepsia	8	4	-	7	1	3	2	-	3	3	9	13	3	2
Hæmatemesis	1	3	3	2	2	2	1	3	3	4	1	2	3	4
Melæna	3	1	3	2	2	1	1	-	1	1	3	3	3	-
Diseases of Stomach	61	80	26	32	20	15	6	4	13	18	62	49	35	49
Enteritis	72	60	31	33	22	10	5	1	11	12	45	49	34	29
Ulceration of Intestine	6	9	3	2	2	5	-	1	-	1	4	3	5	4
Ileus, Obstruction of Intestine	27	17	13	16	13	9	6	3	4	4	31	34	33	17
Stricture or Strangulation of Intestine	1	2	2	5	-	1	-	1	1	-	5	8	1	1
Intussusception of Intestine	3	5	7	3	1	2	2	-	2	4	6	3	3	1
Hernia	6	20	12	3	5	5	3	3	5	4	18	18	6	10
Fistula	1	4	3	-	2	-	-	-	-	1	1	-	-	1
Peritonitis	39	56	24	29	18	19	4	4	15	8	45	40	25	26
Ascites	2	5	-	-	1	1	1	1	3	2	3	10	4	3
Gallstones	-	7	-	2	-	3	-	-	-	1	2	3	-	2
Cirrhosis of Liver	54	41	35	23	17	10	7	3	13	12	66	28	33	18
Other Diseases of Liver	96	98	47	57	22	18	4	3	25	28	85	59	52	66
Other Diseases of Digestive System	11	11	10	3	4	5	-	2	1	1	13	6	3	2
DISEASES OF LYMPHATIC SYSTEM AND DUCTLESS GLANDS.														
Diseases of Lymphatic System	1	-	3	2	-	1	-	-	-	-	5	5	1	2
Diseases of Spleen	-	3	1	2	-	1	-	-	-	1	2	2	3	-
Bronchocele	-	3	-	1	1	-	-	-	1	1	2	3	-	2
Addison's Disease	6	2	-	1	-	-	-	-	-	1	3	3	1	1

Note.—For continuation of this Table, *see* page 145.

DEATHS from different Causes in REGISTRATION COUNTIES, 1885—*continued.*

CAUSES OF DEATH.	Division I. London.						Division II. South Eastern Counties.									
	Middlesex (*part of*).		Surrey (*part of*).		Kent (*part of*).		Surrey (*ex.-met.*)		Kent (*ex.-met.*)		Sussex.		Hampshire		Berkshire.	
	Males.	Females.	Males.	Females.	Males.	Females.	Males.	Females.	Males.	Females.	Males.	Females.	Males.	Females.	Males.	Females.
DISEASES OF URINARY SYSTEM.																
Acute Nephritis	56	60	21	18	4	2	6	3	13	9	14	16	13	6	5	3
Bright's Disease, Albuminuria	484	341	142	152	44	37	65	66	104	71	62	65	28	66	29	24
Uræmia	31	24	14	12	1	1	5	1	7	2	3	7	3	5	-	3
Suppression of Urine	11	4	2	-	1	-	1	-	3	2	1	1	2	1	-	1
Calculus	26	11	3	2	3	-	5	4	3	1	3	2	2	1	1	2
Hæmaturia	9	3	9	1	2	-	4	-	3	3	2	1	2	-	1	-
Diseases of Bladder and of Prostate	175	11	47	6	19	2	35	4	57	3	47	4	42	5	19	6
Other Diseases of Urinary System	111	75	40	20	6	12	8	16	20	15	18	16	12	3	12	6
DISEASES OF ORGANS OF GENERATION.																
Ovarian Disease	-	69	-	25	-	10	-	7	-	13	-	13	-	16	-	8
Diseases of Uterus and Vagina	-	86	-	17	-	13	-	13	-	15	-	10	-	11	-	10
Disorders of Menstruation	-	5	-	1	-	1	-	-	-	-	-	3	-	-	-	-
Pelvic Abscess	-	22	-	5	-	-	-	3	-	9	-	4	-	2	-	4
Perineal Abscess	4	1	4	-	-	-	-	-	1	1	-	-	-	-	-	-
Diseases of Testes, Penis, Scrotum, &c.	16	-	6	-	1	-	2	-	5	-	-	-	2	-	-	-
DISEASES OF PARTURITION.																
Abortion, Miscarriage	-	7	-	7	-	1	-	1	-	2	-	1	-	1	-	1
Puerperal Mania	-	13	-	3	-	-	-	3	-	4	-	1	-	2	-	-
Puerperal Convulsions	-	20	-	8	-	2	-	8	-	9	-	6	-	10	-	6
Placenta Prævia, Flooding	-	65	-	20	-	11	-	17	-	20	-	8	-	23	-	11
Phlegmasia Dolens	-	7	-	2	-	-	-	2	-	3	-	2	-	1	-	-
Other Accidents of Childbirth	-	21	-	15	-	1	-	4	-	21	-	10	-	10	-	5
DISEASES OF ORGANS OF LOCOMOTION.																
Caries, Necrosis	88	57	24	26	4	1	14	5	12	5	11	8	16	7	1	6
Arthritis, Ostitis, Periostitis	17	14	3	6	-	1	1	-	6	5	2	4	1	-	1	-
Other Diseases of Organs of Locomotion	74	50	20	22	6	4	9	8	26	15	8	12	15	15	4	5
DISEASES OF INTEGUMENTARY SYSTEM																
Carbuncle	14	5	6	2	1	1	1	1	2	3	1	-	4	1	2	1
Phlegmon, Cellulitis	23	11	7	3	-	-	3	3	4	3	4	4	5	1	2	4
Lupus	-	1	1	2	-	-	-	-	1	2	1	1	1	1	-	-
Ulcer, Bedsore	20	31	13	11	2	6	4	6	4	7	5	12	4	6	2	2
Eczema	17	16	12	3	-	-	5	2	3	4	7	1	6	4	4	3
Pemphigus	3	5	1	2	-	-	1	-	1	1	1	1	1	-	-	-
Other Diseases of Integumentary System	13	12	5	2	2	1	-	1	1	2	2	-	5	5	1	1
ACCIDENT OR NEGLIGENCE.																
Fractures, Contusions	307	205	159	57	48	20	74	16	130	46	64	19	93	22	34	8
Gunshot Wounds	3	-	-	-	2	-	1	-	3	-	1	-	4	-	4	-
Cut, Stab	8	1	6	2	1	-	2	-	7	-	3	2	1	-	2	-
Burn, Scald	101	116	39	37	10	8	9	12	21	15	12	14	16	22	3	12
Poison	31	24	10	3	2	2	2	2	6	2	2	-	6	2	2	-
Drowning	121	17	64	6	29	3	23	7	34	15	32	9	47	3	21	7
Suffocation	215	208	60	56	14	10	9	9	21	17	19	4	31	21	7	6
Otherwise	70	45	11	6	10	4	12	10	29	7	12	9	25	5	12	3
HOMICIDE.																
Murder, Manslaughter	19	20	3	6	3	4	8	4	9	3	3	2	2	1	2	3
SUICIDE.																
Gunshot Wounds	26	-	7	-	3	-	4	-	7	-	2	-	3	1	1	-
Cut, Stab	43	5	13	3	2	2	7	-	12	3	3	1	7	-	5	-
Poison	47	13	11	9	2	3	3	2	5	3	2	1	2	4	-	-
Drowning	16	13	5	4	2	3	4	5	5	5	6	-	3	-	1	1
Hanging	41	12	14	2	3	-	9	3	19	-	13	5	17	1	4	-
Otherwise	20	9	5	4	1	-	14	1	5	1	2	3	4	1	4	-
EXECUTION.																
Hanging	3	-	1	-	-	-	-	-	-	-	-	-	-	-	-	-
ILL-DEFINED AND NOT SPECIFIED CAUSES.																
Dropsy	9	12	8	7	1	-	3	2	1	8	3	5	3	5	-	1
Debility, Atrophy, Inanition	898	754	435	373	91	65	130	95	232	204	126	100	167	164	98	63
Mortification	6	5	1	3	1	1	-	-	3	1	-	-	-	1	1	-
Tumour	9	24	5	12	3	6	-	3	3	7	3	4	2	5	-	1
Abscess	34	26	8	8	2	2	5	4	7	5	5	9	5	6	4	3
Hæmorrhage	4	2	2	1	1	2	1	2	5	2	3	1	4	2	1	1
Sudden Deaths (Cause unascertained)	2	4	1	-	-	-	-	-	5	4	2	-	2	-	2	3
Other ill-defined and not specified Causes	21	37	12	4	2	5	14	11	32	28	10	7	39	21	47	36

DEATHS from different Causes in REGISTRATION COUNTIES, 1885—*continued.*

CAUSES OF DEATH.	Division III. South Midland Counties.															
	Middlesex (*ex.-met.*)		Hertfordshire.		Buckinghamshire.		Oxfordshire.		Northamptonshire.		Huntingdonshire.		Bedfordshire.		Cambridgeshire.	
	Males.	Females.	Males.	Females.	Males.	Females.	Males.	Females.	Males.	Females.	Males.	Females.	Males.	Females.	Males.	Females.
DISEASES OF URINARY SYSTEM.																
Acute Nephritis	15	8	5	1	5	6	2	2	3	6	1	1	3	2	6	4
Bright's Disease, Albuminuria	52	52	28	16	17	15	34	21	33	17	8	4	21	14	28	19
Uræmia	1	2	4	2	1	1	2	3	5	3	–	–	2	–	1	–
Suppression of Urine	1	–	2	–	2	1	1	–	–	–	–	–	1	–	–	1
Calculus	–	–	–	–	–	–	1	–	4	1	–	–	–	–	2	–
Hæmaturia	–	–	1	–	–	1	1	1	–	–	1	–	–	–	2	1
Diseases of Bladder and of Prostate	21	6	18	2	15	1	14	–	21	2	6	–	6	–	12	2
Other Diseases of Urinary System	9	4	10	6	7	2	6	1	12	3	–	1	6	5	15	10
DISEASES OF ORGANS OF GENERATION.																
Ovarian Disease	–	6	–	5	–	1	–	4	–	6	–	1	–	2	–	3
Diseases of Uterus and Vagina	–	6	–	5	–	5	–	3	–	3	–	2	–	7	–	3
Disorders of Menstruation	–	–	–	2	–	–	–	–	–	–	–	–	–	–	–	–
Pelvic Abscess	–	4	–	–	–	1	–	1	–	1	–	–	–	–	–	1
Perineal Abscess	–	–	–	–	–	–	–	–	–	–	–	–	–	–	–	–
Diseases of Testes, Penis, Scrotum, &c.	2	–	–	–	–	–	–	–	–	–	–	–	–	–	1	–
DISEASES OF PARTURITION.																
Abortion, Miscarriage	–	–	–	2	–	–	–	–	–	1	–	–	–	1	–	1
Puerperal Mania	–	–	–	1	–	–	–	1	–	–	–	–	–	1	–	1
Puerperal Convulsions	–	2	–	4	–	3	–	2	–	8	–	–	–	1	–	2
Placenta Prævia, Flooding	–	15	–	3	–	3	–	6	–	8	–	2	–	5	–	5
Phlegmasia Dolens	–	2	–	1	–	1	–	2	–	1	–	–	–	–	–	–
Other Accidents of Childbirth	–	3	–	2	–	3	–	5	–	2	–	–	–	4	–	1
DISEASES OF ORGANS OF LOCOMOTION.																
Caries, Necrosis	3	3	4	2	4	2	3	3	9	3	1	1	7	6	2	2
Arthritis, Ostitis, Periostitis	1	1	1	3	1	–	1	1	–	–	–	–	–	1	–	2
Other Diseases of Organs of Locomotion	10	5	5	5	1	–	4	4	3	10	2	2	1	5	5	6
DISEASES OF INTEGUMENTARY SYSTEM.																
Carbuncle	1	–	2	–	2	–	–	–	–	–	1	–	–	–	1	–
Phlegmon, Cellulitis	5	1	–	–	–	–	3	1	–	–	–	–	1	2	2	1
Lupus	1	–	–	1	1	–	1	1	–	–	–	–	1	–	1	–
Ulcer, Bedsore	7	6	1	2	5	4	–	5	6	5	2	1	1	2	–	–
Eczema	2	2	3	–	1	1	3	1	1	4	1	1	2	–	1	–
Pemphigus	–	1	–	–	1	–	–	–	–	–	–	–	1	–	2	1
Other Diseases of Integumentary System	2	1	2	–	–	–	1	1	2	1	–	1	1	2	1	3
ACCIDENT OR NEGLIGENCE.																
Fractures, Contusions	55	23	40	5	24	4	31	5	48	10	13	4	22	3	33	12
Gunshot Wounds	2	–	2	–	4	–	1	–	1	–	–	–	–	–	2	–
Cut, Stab	3	–	1	2	4	–	–	1	2	1	–	3	2	–	1	–
Burn, Scald	9	14	2	10	7	8	8	12	11	12	–	2	7	4	4	11
Poison	4	4	–	4	–	1	–	–	–	–	–	–	–	–	–	2
Drowning	32	8	16	4	12	3	8	2	22	5	6	–	10	–	23	6
Suffocation	23	14	3	4	2	2	1	1	3	3	–	1	2	1	1	2
Otherwise	17	7	4	1	6	2	7	2	14	2	3	1	3	1	3	4
HOMICIDE.																
Murder, Manslaughter	4	2	1	–	1	1	1	1	1	2	–	–	1	–	–	1
SUICIDE.																
Gunshot Wounds	1	–	1	–	–	–	–	–	2	–	–	–	1	–	1	–
Cut, Stab	4	–	–	1	1	–	–	2	2	–	–	–	2	–	2	–
Poison	6	1	–	1	–	–	1	1	–	1	1	–	–	–	–	–
Drowning	6	4	2	1	2	–	2	1	4	5	–	1	1	3	1	2
Hanging	4	2	3	1	1	1	3	–	2	1	–	–	4	–	4	1
Otherwise	4	2	2	–	1	–	–	–	5	3	–	–	–	1	–	–
EXECUTION.																
Hanging	–	–	–	–	–	–	–	–	–	–	–	–	–	–	–	–
ILL DEFINED AND NOT SPECIFIED CAUSES.																
Dropsy	3	–	1	1	1	2	4	4	1	2	–	–	1	1	1	1
Debility, Atrophy, Inanition	165	142	73	65	73	55	85	65	106	89	15	17	66	60	100	73
Mortification	2	1	2	2	1	–	–	–	1	2	–	–	1	2	3	4
Tumour	2	5	1	1	1	1	–	2	1	5	–	–	1	2	1	1
Abscess	3	3	3	1	–	–	4	2	2	1	1	–	1	3	5	2
Hæmorrhage	1	2	2	–	1	1	–	–	–	–	–	–	2	1	–	1
Sudden Deaths (Cause unascertained)	2	–	–	–	–	–	1	3	6	3	2	–	–	–	1	–
Other ill-defined and not specified Causes	5	4	14	6	11	8	7	8	25	17	4	3	26	19	19	12

DEATHS from different Causes in REGISTRATION COUNTIES, 1885—*continued.*

CAUSES OF DEATH.	DIVISION IV. EASTERN COUNTIES.						DIVISION V. SOUTH WESTERN COUNTIES.									
	Essex.		Suffolk.		Norfolk.		Wiltshire.		Dorsetshire.		Devonshire		Cornwall.		Somerset-shire.	
	Males.	Females.	Males.	Females.	Males.	Females.	Males.	Females.	Males.	Females.	Males.	Females.	Males.	Females.	Males.	Females.
DISEASES OF URINARY SYSTEM.																
Acute Nephritis	9	6	8	4	9	7	4	3	3	1	15	9	5	6	8	5
Bright's Disease, Albuminuria	45	51	36	24	59	36	33	21	26	15	102	86	31	41	70	53
Uræmia	3	3	6	3	3	3	3	5	1	2	6	5	2	5	5	4
Suppression of Urine	-	-	2	-	1	1	-	-	-	1	2	-	-	-	2	1
Calculus	-	-	2	1	1	-	-	-	-	-	3	2	1	-	1	1
Hæmaturia	2	1	6	1	10	-	2	-	-	-	4	3	2	-	1	-
Diseases of Bladder and of Prostate	1	-	4	1	5	-	4	-	1	-	4	3	3	2	1	-
Other Diseases of Urinary System	43	4	33	5	45	7	27	2	17	-	66	4	32	2	45	2
	12	7	14	8	11	9	10	7	4	5	20	10	7	7	14	11
DISEASES OF ORGANS OF GENERATION.																
Ovarian Disease	-	8	-	6	-	11	-	2	-	4	-	16	-	6	-	7
Diseases of Uterus and Vagina	-	13	-	6	-	12	-	3	-	8	-	23	-	10	-	16
Disorders of Menstruation	-	-	-	2	-	2	-	-	-	-	-	4	-	-	-	1
Pelvic Abscess	-	1	-	3	-	2	-	4	-	2	-	-	-	2	-	3
Perineal Abscess	2	-	1	-	-	-	-	-	-	-	-	-	-	-	2	1
Diseases of Testes, Penis, Scrotum, &c.	2	-	1	-	2	-	-	-	1	-	2	-	-	-	2	-
DISEASES OF PARTURITION.																
Abortion, Miscarriage	-	-	-	3	-	-	-	1	-	1	-	4	-	-	-	1
Puerperal Mania	-	-	-	1	-	3	-	1	-	-	-	3	-	1	-	-
Puerperal Convulsions	-	11	-	1	-	5	-	-	-	5	-	6	-	8	-	6
Placenta Prævia, Flooding	-	21	-	7	-	16	-	10	-	5	-	13	-	9	-	16
Phlegmasia Dolens	-	2	-	1	-	-	-	2	-	2	-	4	-	2	-	2
Other Accidents of Childbirth	-	3	-	3	-	6	-	7	-	5	-	12	-	7	-	6
DISEASES OF ORGANS OF LOCOMOTION.																
Caries, Necrosis	12	6	5	2	12	3	8	1	4	2	7	5	5	5	8	5
Arthritis, Ostitis, Periostitis	1	1	2	3	4	1	2	1	2	1	2	1	2	1	-	4
Other Diseases of Organs of Locomotion	7	15	8	4	8	11	5	1	7	8	26	15	6	2	8	13
DISEASES OF INTEGUMENTARY SYSTEM.																
Carbuncle	3	2	1	-	1	1	2	1	1	-	2	3	3	1	1	5
Phlegmon, Cellulitis	5	5	2	-	1	-	1	1	2	1	6	3	-	1	2	2
Lupus	1	-	1	-	2	1	1	-	-	1	1	-	-	4	-	1
Ulcer, Bedsore	2	3	4	2	1	13	5	2	-	7	9	14	2	6	6	7
Eczema	5	3	2	2	8	2	9	3	2	2	2	2	3	1	12	10
Pemphigus	-	-	-	-	-	-	-	-	-	-	-	3	-	1	2	-
Other Diseases of Integumentary System	-	1	2	2	5	3	1	2	-	-	3	2	2	1	2	3
ACCIDENT OR NEGLIGENCE.																
Fractures, Contusions	75	17	44	12	60	22	47	11	34	5	113	34	48	13	90	19
Gunshot Wounds	4	-	1	-	2	-	1	-	-	-	3	1	1	1	-	2
Cut, Stab	5	-	3	-	6	-	1	1	2	-	3	1	1	1	4	1
Burn, Scald	18	17	5	18	12	17	11	3	3	2	28	28	11	9	15	24
Poison	6	1	2	2	1	2	1	-	-	-	3	-	1	1	5	1
Drowning	49	13	25	6	50	7	7	4	20	4	52	8	23	5	39	6
Suffocation	16	13	13	3	13	10	7	1	1	1	10	11	1	-	15	7
Otherwise	21	6	14	3	13	5	11	2	7	1	32	10	7	7	26	8
HOMICIDE.																
Murder, Manslaughter	4	1	1	1	5	4	2	1	-	-	3	2	1	-	2	2
SUICIDE.																
Gunshot Wounds	7	-	4	-	1	-	3	-	-	-	-	-	1	-	3	-
Cut, Stab	5	2	3	-	2	-	4	1	1	-	5	4	1	2	7	1
Poison	4	1	2	1	2	-	-	1	-	-	4	-	1	-	3	2
Drowning	6	3	3	5	3	3	3	-	-	-	6	1	-	3	4	-
Hanging	10	3	13	4	15	8	2	-	4	1	17	1	4	-	5	1
Otherwise	3	1	1	-	1	-	1	-	1	-	3	-	-	1	2	1
EXECUTION.																
Hanging	1	-	-	-	1	-	-	-	-	-	-	-	-	-	-	-
ILL-DEFINED AND NOT SPECIFIED CAUSES.																
Dropsy	4	6	1	-	2	6	1	3	2	4	1	10	1	7	1	6
Debility, Atrophy, Inanition	231	219	174	143	272	250	75	61	62	47	203	182	228	194	174	165
Mortification	4	1	4	5	1	1	2	2	-	2	1	1	2	-	1	3
Tumour	6	4	-	4	2	5	-	2	1	-	1	17	1	6	1	6
Abscess	5	5	3	6	3	1	2	2	2	2	8	8	8	2	6	5
Hæmorrhage	-	3	2	2	3	2	-	1	2	4	4	3	3	1	3	-
Sudden Deaths (Cause unascertained)	16	14	-	-	5	3	1	1	2	1	9	1	1	1	11	2
Other ill-defined and not specified Causes	28	12	32	35	31	61	7	5	14	11	73	47	65	66	34	36

DEATHS from different Causes in REGISTRATION COUNTIES, 1885—*continued*.

CAUSES OF DEATH.	Division VI. West Midland Counties.												Part of Division VII. North Midland Counties.			
	Gloucester-shire.		Hereford-shire.		Shropshire.		Stafford-shire.		Worcester-shire.		Warwick-shire.		Leicester-shire.		Rutland-shire.	
	Males.	Females.	Males.	Females.	Males.	Females.	Males.	Females.	Males.	Females.	Males.	Females.	Males.	Females.	Males.	Females.
DISEASES OF URINARY SYSTEM.																
Acute Nephritis	13	11	2	-	3	2	26	34	10	4	22	13	3	3	2	-
Bright's Disease, Albuminuria	63	35	26	12	48	21	113	90	42	62	124	83	47	36	4	3
Uræmia	7	3	2	-	3	3	13	5	4	1	6	3	1	3	-	1
Suppression of Urine	2	1	-	-	3	1	3	4	1	1	1	-	5	1	-	-
Calculus	3	-	-	-	2	1	3	2	3	-	3	2	-	-	-	-
Hæmaturia	3	-	-	-	1	-	1	-	1	1	3	1	2	-	-	-
Diseases of Bladder and of Prostate	50	4	7	-	26	3	54	5	33	2	46	8	29	1	5	-
Other Diseases of Urinary System	20	6	3	1	8	6	20	15	13	5	20	11	11	3	1	-
DISEASES OF ORGANS OF GENERATION.																
Ovarian Disease	-	9	-	3	-	4	-	18	-	4	-	23	-	4	-	1
Diseases of Uterus and Vagina	-	12	-	2	-	6	-	25	-	6	-	38	-	10	-	2
Disorders of Menstruation	-	1	-	-	-	-	-	3	-	-	-	1	-	-	-	-
Pelvic Abscess	-	4	-	1	-	2	-	7	-	2	-	4	-	2	-	-
Perineal Abscess	-	-	-	-	-	-	2	-	-	-	2	-	-	-	-	-
Diseases of Testes, Penis, Scrotum, &c.	2	-	-	-	-	-	6	-	2	-	2	-	1	-	1	-
DISEASES OF PARTURITION.																
Abortion, Miscarriage	-	1	-	-	-	-	-	4	-	3	-	4	-	-	-	-
Puerperal Mania	-	4	-	-	-	1	-	1	-	4	-	2	-	1	-	-
Puerperal Convulsions	-	3	-	-	-	7	-	16	-	3	-	5	-	4	-	-
Placenta Prævia, Flooding	-	14	-	2	-	13	-	35	-	11	-	20	-	12	-	1
Phlegmasia Dolens	-	-	-	1	-	2	-	1	-	3	-	1	-	2	-	-
Other Accidents of Childbirth	-	10	-	-	-	5	-	20	-	7	-	20	-	6	-	-
DISEASES OF ORGANS OF LOCOMOTION.																
Caries, Necrosis	7	10	2	2	7	2	27	16	6	4	17	7	6	4	-	-
Arthritis, Ostitis, Periostitis	2	1	-	-	-	-	8	4	1	2	3	1	2	2	-	-
Other Diseases of Organs of Locomotion	8	7	1	1	3	5	29	11	4	10	15	13	5	6	-	-
DISEASES OF INTEGUMENTARY SYSTEM.																
Carbuncle	1	1	-	-	2	1	6	2	3	1	2	3	2	1	-	-
Phlegmon, Cellulitis	2	3	1	-	5	1	7	5	3	2	10	6	5	3	-	-
Lupus	2	-	-	-	-	2	-	1	-	1	2	1	-	1	-	-
Ulcer, Bedsore	8	8	5	-	-	5	7	14	1	3	7	3	2	4	-	-
Eczema	7	2	1	1	6	-	8	4	5	4	5	4	4	4	-	-
Pemphigus	1	1	-	-	-	-	1	2	2	1	1	3	-	-	-	-
Other Diseases of Integumentary System	2	1	-	1	1	-	2	4	4	-	2	4	1	1	-	1
ACCIDENT OR NEGLIGENCE.																
Fractures, Contusions	91	30	34	4	65	14	188	43	49	6	105	51	58	11	3	1
Gunshot Wounds	-	-	1	-	3	1	4	1	2	-	3	-	-	-	-	-
Cut, Stab	2	1	1	-	2	2	3	1	2	1	5	-	1	1	-	-
Burn, Scald	20	23	4	4	10	11	78	52	9	9	44	42	15	14	1	-
Poison	4	3	-	-	1	-	21	3	2	-	8	5	2	1	-	-
Drowning	66	14	9	5	17	6	61	21	44	10	45	12	18	4	-	-
Suffocation	10	11	3	2	5	2	16	14	10	9	32	60	14	16	-	-
Otherwise	19	6	4	1	28	4	21	4	16	17	24	17	15	2	4	-
HOMICIDE.																
Murder, Manslaughter	4	1	1	2	2	-	4	7	2	1	7	6	1	1	-	-
SUICIDE.																
Gunshot Wounds	-	-	-	-	2	-	5	-	3	-	2	-	1	-	-	-
Cut, Stab	6	3	-	1	3	-	17	6	3	-	11	3	3	-	-	-
Poison	2	1	1	-	-	-	3	1	-	2	10	3	-	3	-	-
Drowning	3	1	2	1	2	2	10	6	1	2	7	3	4	4	-	-
Hanging	5	-	2	-	4	2	16	2	4	1	15	4	3	-	2	-
Otherwise	3	-	-	1	2	-	9	-	5	1	5	-	1	-	-	1
EXECUTION.																
Hanging		-	3	-	-	-	1	-	1	-	1	-	-	-	-	-
ILL-DEFINED AND NOT SPECIFIED CAUSES.																
Dropsy	8	11	-	1	1	2	8	6	1	1	8	5	6	2	-	-
Debility, Atrophy, Inanition	229	168	40	34	75	89	699	571	186	162	361	333	227	165	10	8
Mortification	2	1	-	-	1	2	3	5	2	1	3	4	-	1	-	-
Tumour	2	7	-	4	1	1	3	3	-	-	2	7	1	1	-	-
Abscess	7	6	-	1	3	5	15	17	5	6	7	13	5	6	-	-
Hæmorrhage	1	2	-	-	-	-	6	3	-	-	1	1	-	-	-	-
Sudden Deaths (Cause unascertained)	13	5	1	-	-	-	15	5	9	4	3	1	-	1	-	-
Other ill-defined and not specified Causes	47	23	12	10	36	38	135	105	40	31	31	42	8	4	-	3

DEATHS from different Causes in Registration Counties, 1885—*continued.*

CAUSES OF DEATH.	Part of Division VII. North Midland Counties.						Division VIII. North Western Counties.				Division IX. Yorkshire.					
	Lincolnshire.		Nottinghamshire.		Derbyshire		Cheshire.		Lancashire		West Riding.		East Riding (with York).		North Riding.	
	Males.	Females.	Males.	Females.	Males.	Females.	Males.	Females.	Males.	Females.	Males.	Females.	Males.	Females.	Males.	Females.
Diseases of Urinary System.																
Acute Nephritis	1	1	10	12	9	6	13	11	120	109	55	43	3	8	5	2
Bright's Disease, Albuminuria	53	56	49	39	42	35	88	69	491	442	286	221	44	31	47	32
Uræmia	1	6	4	2	2	4	1	5	38	21	14	16	3	-	3	4
Suppression of Urine	2	1	2	-	2	1	4	3	11	4	3	3	1	2	-	-
Calculus	7	-	1	3	-	-	2	-	14	4	18	5	5	2	-	-
Hæmaturia	4	-	2	1	1	-	2	3	11	7	8	2	-	-	2	1
Diseases of Bladder and of Prostate	48	2	35	4	31	3	45	6	191	36	145	17	37	2	22	2
Other Diseases of Urinary System	19	10	9	8	10	10	13	12	74	45	50	33	15	5	6	4
Diseases of Organs of Generation.																
Ovarian Disease	-	8	-	12	-	3	-	9	-	92	-	48	-	9	-	7
Diseases of Uterus and Vagina	-	15	-	15	-	10	-	8	-	100	-	58	-	10	-	7
Disorders of Menstruation	-	2	-	-	-	2	-	1	-	13	-	11	-	1	-	4
Pelvic Abscess	-	-	-	2	-	-	-	2	-	19	-	11	-	1	-	4
Perineal Abscess	4	-	1	-	-	-	-	-	4	1	5	1	2	-	-	-
Diseases of Testes, Penis, Scrotum, &c.	2	-	1	-	-	-	2	-	8	-	10	-	-	-	2	-
Diseases of Parturition.																
Abortion, Miscarriage	-	3	-	2	-	4	-	1	-	18	-	11	-	1	-	1
Puerperal Mania	-	3	-	-	-	-	-	1	-	16	-	1	-	2	-	2
Puerperal Convulsions	-	8	-	6	-	7	-	15	-	63	-	47	-	5	-	8
Placenta Prævia, Flooding	-	15	-	16	-	14	-	17	-	145	-	79	-	10	-	9
Phlegmasia Dolens	-	4	-	-	-	2	-	6	-	16	-	17	-	-	-	2
Other Accidents of Childbirth	-	7	-	13	-	7	-	7	-	62	-	27	-	8	-	5
Diseases of Organs of Locomotion.																
Caries, Necrosis	18	7	10	5	3	6	11	11	106	63	65	61	11	6	14	9
Arthritis, Ostitis, Periostitis	4	-	2	1	2	1	1	4	24	14	6	7	1	2	1	1
Other Diseases of Organs of Locomotion	10	5	6	9	12	10	11	10	118	72	63	52	6	6	14	4
Diseases of Integumentary System.																
Carbuncle	5	-	1	3	1	1	3	1	16	11	12	4	-	-	1	1
Phlegmon, Cellulitis	3	1	-	1	3	3	3	2	24	13	20	5	2	1	-	1
Lupus	1	1	-	-	-	-	2	2	1	6	2	2	-	-	-	-
Ulcer, Bedsore	6	8	1	5	2	2	4	6	21	44	13	27	4	8	1	5
Eczema	6	3	6	4	5	1	6	4	24	23	10	7	5	6	4	1
Pemphigus	1	-	-	-	-	-	-	-	7	8	4	-	1	-	1	-
Other Diseases of Integumentary System	1	-	1	1	3	7	3	3	19	11	3	6	1	-	-	1
Accident or Negligence.																
Fractures, Contusions	59	16	20	23	23	14	126	46	326	199	470	134	54	12	70	15
Gunshot Wounds	2	-	2	-	-	-	5	-	3	1	4	-	2	-	2	-
Cut, Stab	3	-	1	-	-	1	4	1	8	4	14	5	2	-	4	-
Burn, Scald	15	17	15	20	10	9	32	25	337	139	84	56	17	12	12	14
Poison	4	1	9	3	1	3	5	3	37	20	22	7	3	3	-	-
Drowning	45	7	26	9	23	7	69	14	279	58	102	36	43	11	22	5
Suffocation	6	2	23	18	9	2	17	6	149	124	52	39	13	4	2	6
Otherwise	17	6	12	3	13	3	23	5	90	56	44	22	9	3	12	5
Homicide.																
Murder, Manslaughter	-	4	4	1	1	3	7	3	32	22	7	6	2	1	2	-
Suicide.																
Gunshot Wounds	-	-	2	-	3	-	4	-	13	-	4	-	1	-	-	-
Cut, Stab	3	2	5	-	4	1	7	1	34	9	32	7	1	-	4	-
Poison	2	3	6	3	-	-	1	1	34	16	10	12	3	1	1	1
Drowning	4	-	3	1	2	1	3	7	31	20	47	21	-	1	3	1
Hanging	15	2	14	2	3	3	5	1	82	22	64	20	2	3	4	1
Otherwise	1	-	3	-	1	-	4	2	10	2	4	-	-	-	-	-
Execution.																
Hanging	-	-	1	-	-	-	-	-	1	-	-	-	-	-	-	-
Ill-Defined and Not Specified Causes.																
Dropsy	3	5	5	1	2	5	8	7	16	27	9	29	1	-	-	3
Debility, Atrophy, Inanition	103	151	242	192	142	124	352	258	1893	1696	921	732	137	138	154	135
Mortification	-	-	3	-	-	1	-	-	2	4	10	7	-	1	-	1
Tumour	3	5	4	4	-	4	1	5	8	19	6	17	4	1	1	2
Abscess	6	12	6	2	4	5	6	5	61	61	33	37	3	6	8	3
Hæmorrhage	2	2	4	-	3	-	7	5	21	9	10	3	2	3	-	-
Sudden Deaths (Cause unascertained)	4	-	-	4	11	5	2	-	138	98	12	2	2	1	-	-
Other ill-defined and not specified Causes	33	28	53	24	44	21	106	97	282	186	80	53	22	22	16	14

DEATHS from different Causes in REGISTRATION COUNTIES, 1885—*continued*.

CAUSES OF DEATH.	Division X. Northern Counties.								Division XI. Monmouthshire and Wales.					
	Durham.		Northumberland.		Cumberland.		Westmorland.		Monmouthshire.		South Wales.		North Wales.	
	Males.	Females.	Males.	Females.	Males.	Females.	Males.	Females.	Males.	Females.	Males.	Females.	Males.	Females.
DISEASES OF URINARY SYSTEM.														
Acute Nephritis	37	22	14	17	17	7	3	1	6	4	29	20	14	21
Bright's Disease, Albuminuria	62	76	39	38	26	27	7	4	34	32	109	101	64	63
Uræmia	13	15	4	5	2	2	-	-	3	1	9	5	6	4
Suppression of Urine	2	1	-	-	-	1	-	-	1	-	6	2	3	-
Calculus	3	-	-	1	-	-	-	-	-	-	6	-	1	-
Hæmaturia	3	-	2	-	-	-	1	1	3	-	2	2	2	-
Diseases of Bladder and of Prostate	36	10	35	3	20	5	3	-	19	5	62	5	52	4
Other Diseases of Urinary System	13	8	18	9	11	3	-	1	10	4	20	9	33	10
DISEASES OF ORGANS OF GENERATION.														
Ovarian Disease	-	10	-	14	-	10	-	1	-	6	-	15	-	8
Diseases of Uterus and Vagina	-	16	-	18	-	9	-	3	-	5	-	23	-	8
Disorders of Menstruation	-	3	-	4	-	-	-	-	-	-	-	5	-	1
Pelvic Abscess	-	5	-	4	-	-	-	-	-	3	-	5	-	2
Perineal Abscess	1	1	1	-	-	-	-	-	-	-	2	-	1	-
Diseases of Testes, Penis, Scrotum, &c.	1	-	2	-	1	-	-	-	-	-	1	-	2	-
DISEASES OF PARTURITION.														
Abortion, Miscarriage	-	4	-	2	-	2	-	-	-	1	-	5	-	1
Puerperal Mania	-	6	-	1	-	1	-	1	-	1	-	7	-	3
Puerperal Convulsions	-	19	-	19	-	3	-	1	-	4	-	24	-	13
Placenta Prævia, Flooding	-	22	-	9	-	6	-	1	-	2	-	46	-	11
Phlegmasia Dolens	-	4	-	1	-	-	-	-	-	2	-	10	-	1
Other Accidents of Childbirth	-	20	-	8	-	4	-	-	-	8	-	33	-	13
DISEASES OF ORGANS OF LOCOMOTION.														
Caries, Necrosis	21	17	18	5	6	4	1	2	5	6	17	11	16	10
Arthritis, Ostitis, Periostitis	2	2	2	-	4	2	-	1	-	1	2	4	2	4
Other Diseases of Organs of Locomotion	25	17	7	5	8	10	1	2	8	4	28	17	14	10
DISEASES OF INTEGUMENTARY SYSTEM.														
Carbuncle	-	2	1	-	1	-	-	1	1	-	3	-	3	4
Phlegmon, Cellulitis	1	4	3	1	2	1	-	-	1	2	1	3	3	1
Lupus	1	-	-	-	-	-	-	-	-	1	1	1	1	1
Ulcer, Bedsore	2	3	3	1	1	4	2	1	4	-	4	3	2	6
Eczema	5	6	5	3	3	1	-	-	1	-	5	1	3	2
Pemphigus	-	-	-	-	2	-	-	1	-	-	2	2	-	1
Other Diseases of Integumentary System	3	4	3	-	1	1	1	-	-	3	2	1	4	4
ACCIDENT OR NEGLIGENCE.														
Fractures, Contusions	224	45	96	20	43	13	10	3	75	4	333	47	107	31
Gunshot Wounds	3	-	1	-	1	-	-	-	1	-	4	-	3	2
Cut, Stab	4	2	4	2	-	-	-	1	-	1	3	3	2	1
Burn, Scald	45	31	8	15	8	8	4	-	14	9	44	42	19	20
Poison	6	5	3	6	3	2	-	-	-	1	2	2	1	1
Drowning	64	9	42	3	31	4	9	1	44	7	97	23	34	6
Suffocation	76	18	18	9	8	6	1	1	8	1	19	16	4	1
Otherwise	25	8	36	12	28	12	2	1	33	6	37	16	24	3
HOMICIDE.														
Murder, Manslaughter	4	3	3	1	3	-	-	-	1	-	6	7	3	2
SUICIDE.														
Gunshot Wounds	1	-	1	-	-	-	-	-	-	-	-	-	1	-
Cut, Stab	10	1	4	1	3	-	-	2	-	-	6	1	2	-
Poison	1	2	3	6	1	-	-	-	1	-	1	2	2	1
Drowning	4	-	6	3	1	1	3	1	1	-	6	3	1	1
Hanging	16	5	9	1	10	5	3	-	-	-	13	6	9	2
Otherwise	4	-	1	1	3	-	-	-	6	-	2	-	1	2
EXECUTION.														
Hanging	-	-	-	-	-	-	-	-	-	-	-	-	-	-
ILL-DEFINED AND NOT SPECIFIED CAUSES.														
Dropsy	7	8	5	5	2	4	1	-	3	3	14	29	5	5
Debility, Atrophy, Inanition	586	576	274	284	124	109	36	14	125	118	458	388	142	150
Mortification	2	3	2	5	1	1	-	-	3	1	2	1	3	-
Tumour	2	3	3	3	2	1	-	1	2	-	2	9	-	-
Abscess	11	8	6	6	2	1	3	1	2	1	8	11	3	7
Hæmorrhage	5	2	-	-	1	-	-	-	2	-	5	-	2	1
Sudden Deaths (Cause unascertained)	5	7	1	2	1	1	-	-	6	3	1	1	1	5
Other ill-defined and not specified Causes	64	35	40	30	22	25	1	1	53	48	90	65	46	24

Deaths from several Causes, and Inquest Cases in the Year 1885 in Registration Divisions, Counties, and Districts.

Registration Divisions.		CAUSES OF DEATH. (*See Note.*)																							Inquests.
		Small-pox.	Measles.	Scarlet Fever.	Diphtheria.	Whooping-cough.	Typhus.	Enteric Fever.	Simple and Ill-defined Fever.	Diarrhœa and Dysentery.	Cholera.	Cancer.	Tabes Mesenterica.	Phthisis.	Other Tubercular and Scrofulous Diseases.	Diseases of Nervous System.	Diseases of Circulatory System.	Diseases of Respiratory System.	Diseases of Digestive System.	Diseases of Urinary System.	Diseases of Generative System.	Puerperal Fever.	Childbirth.	Violence.	All other Causes.	
	ENGLAND.																								
	Persons	2827	14495	6355	4471	13106	318	4765	662	13398	308	15560	6825	48175	11158	71620	43911	105947	29787	12086	1632	2420	2029	17268	93627	27798
	Males	1617	7396	3210	2129	5819	186	2496	305	7069	164	5495	3674	24796	6050	37704	20570	56366	15051	7544	132	–	–	12521	48011	–
	Females	1210	7099	3145	2342	7287	132	2269	357	6329	144	10065	3151	23379	5108	33916	23341	49581	14736	4542	1500	2420	2029	4747	45616	–
Div. I.	LONDON.																								
	Persons	914	2909	722	904	2481	28	597	78	2723	77	2622	1327	8357	2166	9384	5960	17380	4391	2080	286	340	212	2761	11617	5578
	Males	476	1452	366	428	1114	19	297	34	1447	34	909	745	4753	1179	4819	2731	8903	2111	1286	31	–	–	1819	5930	–
	Females	438	1457	356	476	1367	9	300	44	1276	43	1713	582	3604	987	4565	3229	8477	2280	794	255	340	212	942	5687	–
II.	SOUTH EASTERN.																								
	Persons	635	841	196	724	839	9	479	45	924	16	1673	485	4206	93	6336	4595	8089	2561	1191	154	210	189	1486	7982	2145
	Males	380	452	108	342	380	3	250	14	487	7	564	251	2189	512	3289	2269	4293	1229	735	12	–	–	1101	4160	–
	Females	255	389	93	382	459	6	229	31	437	9	1109	234	2017	426	3047	2326	3796	1332	456	142	210	189	385	3822	–
III.	SOUTH MIDLAND.																								
	Persons	101	739	167	444	644	12	237	34	699	15	1060	310	2523	644	4106	2815	5666	1703	732	75	156	111	930	5938	1550
	Males	65	388	76	205	286	7	111	17	378	9	392	175	1218	355	2158	1319	2978	850	479	3	–	–	654	3114	–
	Females	36	351	91	239	358	5	126	17	321	6	668	135	1305	289	1948	1496	2688	853	253	72	156	111	276	2824	–
IV.	EASTERN.																								
	Persons	712	347	161	314	667	9	356	24	549	23	894	328	2227	531	3289	2338	4630	1401	556	74	99	86	784	5758	1075
	Males	415	180	80	149	278	2	186	10	303	11	319	170	1150	288	1791	1146	2480	704	373	8	–	–	568	2986	–
	Females	297	167	81	165	389	7	170	14	246	12	575	158	1077	243	1498	1192	2150	697	183	66	99	86	216	2772	–
V.	SOUTH WESTERN.																								
	Persons	58	772	308	286	772	3	208	54	493	14	1184	313	3186	640	4796	3720	6509	20 21	916	116	128	139	1041	7194	1853
	Males	37	376	142	149	363	2	103	22	261	7	407	152	1541	339	2405	1643	3441	105 2	585	7	–	–	777	3502	–
	Females	21	396	166	137	409	1	105	32	232	7	777	161	1645	301	2391	2077	3068	969	331	109	128	139	264	3692	–

NOTE.—The Total Deaths in each Division, County, and District, will be found at pp. 2-63. For Tables showing the number of deaths of Males and Females from *each* cause in the Counties of England, see pp. 128-145.

Deaths from several Causes, and Inquest Cases in the Year 1885 in Registration Divisions, Counties, and Districts—*continued*.

REGISTRATION DIVISIONS.	CAUSES OF DEATH.																							Inquests.
	Small-pox.	Measles.	Scarlet Fever.	Diphtheria.	Whooping-cough.	Typhus.	Enteric Fever.	Simple and Ill-defined Fever.	Diarrhœa and Dysentery.	Cholera.	Cancer.	Tabes Mesenterica.	Phthisis.	Other Tubercular and Scrofulous Diseases.	Diseases of Nervous System.	Diseases of Circulatory System.	Diseases of Respiratory System.	Diseases of Digestive System.	Diseases of Urinary System.	Diseases of Generative System.	Puerperal Fever.	Childbirth.	Violence.	All other Causes.	
Div. VI. WEST MIDLAND.																								
Persons	68	1100	642	321	1568	16	480	56	1553	10	1776	736	4621	920	7700	5217	12329	3394	1378	193	277	228	2045	11809	3115
Males	40	547	335	164	706	9	241	26	841	6	654	394	2418	505	4143	2457	6633	1730	866	16	-	-	1454	6107	-
Females	28	553	307	157	862	7	239	30	712	4	1122	342	2203	415	3557	2760	5646	1664	512	177	277	228	591	5702	-
VII. NORTH MIDLAND.																								
Persons	13	444	430	277	690	7	276	32	892	7	929	447	2480	624	4542	2689	5618	1780	715	98	129	136	970	6264	1659
Males	9	214	209	123	306	5	133	13	450	5	334	230	1211	336	2386	1262	2986	927	460	10	-	-	716	3269	-
Females	4	230	221	154	384	2	143	19	442	2	595	217	1269	288	2156	1427	2632	853	255	88	129	136	254	2995	-
VIII. NORTH WESTERN.																								
Persons	137	3484	1359	566	2607	132	835	110	2856	72	2032	1257	8426	1958	12709	6682	20975	5414	1879	259	487	367	3089	15402	4616
Males	84	1802	695	267	1144	77	453	60	1497	39	695	676	4315	1054	6845	3022	11042	2756	1108	14	-	-	2277	7992	-
Females	53	1682	664	299	1463	55	382	50	1359	33	1337	581	4111	904	6064	3660	9933	2658	771	245	487	367	812	7410	-
IX. YORK.																								
Persons	43	934	1136	273	1522	26	557	123	1368	27	1623	754	5495	1170	8966	4760	11922	3347	1212	191	278	235	1721	9693	2757
Males	23	499	590	122	664	10	304	63	719	15	544	405	2840	637	4831	2251	6516	1788	777	19	-	-	1297	4856	-
Females	20	435	546	151	858	16	253	60	649	12	1079	349	2655	533	4135	2509	5406	1609	435	172	278	235	424	4837	-
X. NORTHERN.																								
Persons	101	1975	765	158	763	49	344	59	841	18	821	603	3258	854	4769	2640	6394	2049	636	104	172	134	1167	6314	1651
Males	61	1022	382	74	318	31	188	21	436	12	293	334	1577	463	2585	1292	3473	1033	378	6	-	-	896	3272	-
Females	40	953	383	84	445	18	156	38	405	6	528	269	1681	391	2184	1348	2921	1016	258	98	172	134	271	3042	-
XI. WELSH.																								
Persons	45	950	469	204	553	27	396	47	500	29	946	265	3396	713	5023	2495	6435	1726	791	82	194	192	1274	5656	1799
Males	27	464	232	106	260	21	230	25	250	19	384	142	1584	382	2652	1178	3571	921	497	6	-	-	1002	2823	-
Females	18	486	237	98	293	6	166	22	250	10	562	123	1812	331	2371	1317	2864	805	294	76	194	192	272	2833	-

Deaths from several Causes, and Inquest Cases in the Year 1885 in Registration Divisions, Counties, and Districts—*continued.*

	REGISTRATION COUNTIES.	CAUSES OF DEATH.																							Inquests.
		Small-pox.	Measles.	Scarlet Fever.	Diphtheria.	Whooping-cough.	Typhus.	Enteric Fever.	Simple and Ill-defined Fever.	Diarrhœa and Dysentery.	Cholera.	Cancer.	Tabes Mesenterica.	Phthisis.	Other Tubercular and Scrofulous Diseases.	Diseases of Nervous System.	Diseases of Circulatory System.	Diseases of Respiratory System.	Diseases of Digestive System.	Diseases of Urinary System.	Diseases of Generative System.	Puerperal Fever.	Childbirth.	Violence.	All other Causes.	
	I.—LONDON.																								
	MDDLSX. (*pt. of*).																								
	Persons - - -	507	2176	573	613	1613	18	391	56	1843	42	1886	890	5784	1491	5960	4076	11642	2969	1452	203	209	133	1962	7666	4143
	Males - - - -	264	1083	290	299	729	11	200	26	987	20	655	511	3314	801	3071	1864	5968	1426	923	20	-	-	1274	3910	-
	Females - - -	243	1093	283	314	884	7	191	30	856	22	1231	379	2470	690	2889	2212	5674	1543	529	183	209	133	688	3756	-
	SURREY (*part of*).																								
	Persons - - -	195	578	107	231	651	4	152	15	719	23	565	324	2040	533	2740	1440	4623	1090	494	58	107	64	603	3083	1146
	Males - - - -	93	290	56	103	294	4	63	7	377	10	198	173	1153	290	1388	690	2344	514	283	10	-	-	408	1564	-
	Females - - -	102	288	51	128	357	-	84	8	342	13	367	151	887	243	1352	750	2279	576	211	48	107	64	195	1519	-
	KENT (*part of*).																								
	Persons - - -	212	155	42	60	217	6	54	7	161	12	171	113	533	142	684	444	1115	332	134	25	24	15	196	868	289
	Males - - - -	119	79	20	23	91	4	29	1	83	4	56	61	286	88	360	207	591	171	80	1	-	-	137	476	-
	Females - - -	93	76	22	34	126	2	25	6	78	8	115	52	247	54	324	237	524	161	54	24	24	15	59	412	-
	II.—SOUTH EASTERN.																								
1	**SURREY** (*ex.-met.*)																								
	Persons - - -	61	168	32	166	152	1	70	5	212	5	296	94	829	187	1337	760	1455	487	223	25	44	30	252	1304	425
	Males - - - -	31	91	14	72	81	-	39	2	113	1	96	49	430	97	669	374	784	219	129	2	-	-	181	691	-
	Females - - -	30	77	18	94	71	1	31	3	99	4	200	45	399	90	668	386	671	268	94	23	44	30	71	613	-
2	**KENT** (*extra-metro.*)																								
	Persons - - -	537	221	34	198	243	5	131	14	264	8	429	143	1034	272	1864	1335	2386	731	321	45	53	59	485	2454	526
	Males - - - -	326	104	19	93	104	1	63	5	142	4	144	70	518	149	977	655	1256	357	210	7	-	-	368	1264	-
	Females - - -	211	117	15	112	139	4	68	9	122	4	285	73	516	123	887	680	1130	374	111	38	53	59	117	1190	-
3	**SUSSEX.**																								
	Persons - - -	26	157	43	151	137	3	77	5	142	2	373	88	803	187	1056	858	1468	531	267	31	37	28	255	1524	355
	Males - - - -	15	91	24	88	63	2	42	2	65	2	126	39	419	110	560	405	774	270	155	1	-	-	186	800	-
	Females - - -	11	66	19	63	74	1	35	3	77	-	247	49	384	77	496	453	694	261	112	30	37	28	69	724	-

Deaths from several Causes, and Inquest Cases in the Year 1885 in Registration Divisions, Counties, and Districts—*continued*.

REGISTRATION COUNTIES.		CAUSES OF DEATH.																							Inquests.
		Small-pox.	Measles.	Scarlet Fever.	Diphtheria.	Whooping-cough.	Typhus.	Enteric Fever.	Simple and Ill-defined Fever.	Diarrhœa and Dysentery.	Cholera.	Cancer.	Tabes Mesenterica.	Phthisis.	Other Tubercular and Scrofulous Diseases.	Diseases of Nervous System.	Diseases of Circulatory System.	Diseases of Respiratory System.	Diseases of Digestive System.	Diseases of Urinary System.	Diseases of Generative System.	Puerperal Fever.	Childbirth.	Violence.	All other Causes.	
	II.—SOUTH EASTERN —*continued*.																								
4	**HAMPSHIRE.**																								
	Persons - - -	8	152	52	154	237	-	178	17	237	1	405	120	1139	191	1463	1166	1955	581	268	31	56	49	349	1817	575
	Males - - - -	6	86	28	68	98	-	93	3	129	-	135	72	606	97	783	596	1023	287	174	2	-	-	201	984	-
	Females - - -	2	66	24	86	139	-	85	14	108	1	270	48	533	94	680	570	932	294	94	29	56	49	88	833	-
5	**BERKSHIRE.**																								
	Persons - - -	3	143	35	55	70	-	23	4	69	-	170	40	401	101	616	476	825	231	112	22	20	23	145	883	264
	Males - - - -	2	80	18	28	34	-	13	2	38	-	61	21	216	59	300	239	451	96	67	-	-	-	105	471	-
	Females - - -	1	63	17	27	36	-	10	2	31	-	109	19	185	42	316	237	374	135	45	22	20	23	40	412	-
	III.—SOUTH MIDLAND.																								
6	**MIDDLSX.** (*ex.met.*)																								
	Persons - - -	69	202	37	179	185	5	90	8	318	9	232	114	664	194	1102	651	1417	454	171	18	40	22	255	1324	515
	Males - - - -	41	106	13	73	85	4	30	5	173	6	89	60	348	110	612	296	717	230	99	2	-	-	174	698	-
	Females - - -	28	96	24	106	100	1	60	3	145	3	143	54	316	84	490	355	700	224	72	16	40	22	81	631	-
7	**HERTFORDSH.**																								
	Persons - - -	2	58	7	85	70	-	12	7	59	2	129	42	290	69	580	394	679	220	95	12	16	19	116	693	170
	Males - - - -	1	34	4	45	34	-	6	3	34	-	57	21	138	44	298	179	344	111	68	-	-	-	82	374	-
	Females - - -	1	24	3	40	36	-	6	4	25	2	72	21	152	25	282	215	335	109	27	12	16	19	34	319	-
8	**BUCKINGHAMS.**																								
	Persons - - -	4	81	19	24	44	5	20	3	38	1	89	33	237	44	368	286	531	157	74	7	19	10	87	606	173
	Males - - - -	2	37	12	12	22	1	13	1	14	1	29	22	103	21	194	145	285	68	47	-	-	-	65	328	-
	Females - - -	2	44	7	12	22	4	7	2	24	-	60	11	134	23	174	141	246	89	27	7	19	10	22	278	-
9	**OXFORDSHIRE.**																								
	Persons - - -	7	81	6	9	47	1	21	3	54	-	136	17	282	76	437	317	666	194	92	3	14	16	91	768	164
	Males - - - -	6	42	3	2	21	1	14	3	34	-	51	8	143	40	230	129	366	92	61	-	-	-	63	408	-
	Females - - -	1	39	3	7	26	-	7	-	20	-	85	9	139	36	198	188	300	102	31	3	14	16	28	360	-

Deaths from several Causes, and Inquest Cases in the Year 1885 in Registration Divisions, Counties, and Districts—*continued.*

	REGISTRATION COUNTIES.	CAUSES OF DEATH.																							Inquests.
		Small-pox.	Measles.	Scarlet Fever.	Diphtheria.	Whooping-cough.	Typhus.	Enteric Fever.	Simple and Ill-defined Fever.	Diarrhœa and Dysentery.	Cholera.	Cancer.	Tabes Mesenterica.	Phthisis.	Other Tubercular and Scrofulous Diseases.	Diseases of Nervous System.	Diseases of Circulatory System.	Diseases of Respiratory System.	Diseases of Digestive System.	Diseases of Urinary System.	Diseases of Generative System.	Puerperal Fever.	Childbirth.	Violence.	All other Causes.	
	III.—SOUTH MIDLAND —*continued.*																								
10	**NORTHAMPTNS.**																								
	Persons - - -	12	165	55	37	95	-	42	5	105	1	179	30	435	111	713	468	1054	286	110	10	33	20	162	991	217
	Males - - - -	11	77	23	26	44	-	24	2	60	1	66	17	211	54	366	227	587	142	78	-	-	-	117	518	- -
	Females - - -	1	88	32	11	51	-	18	3	45	-	113	13	224	57	347	241	467	144	32	10	33	20	45	473	- -
11	**HUNTINGDONS.**																								
	Persons - - -	-	15	2	12	12	-	3	6	11	-	36	4	85	19	88	84	193	38	22	3	2	2	35	220	23
	Males - - - -	-	9	-	3	4	-	-	2	3	-	11	2	45	14	51	45	96	23	13	-	-	-	23	102	- -
	Females - - -	-	6	2	9	8	-	3	4	8	-	25	2	40	5	37	39	97	15	6	3	2	2	12	118	- -
12	**BEDFORDSHIRE.**																								
	Persons - - -	4	69	18	35	128	-	16	1	67	1	109	32	221	55	427	273	504	177	65	9	17	12	68	636	98
	Males - - - -	1	44	10	15	50	-	7	1	29	-	33	17	82	34	199	126	243	95	44	-	-	-	55	316	- -
	Females - - -	3	25	8	20	78	-	9	-	38	1	76	15	139	21	228	147	261	82	21	9	17	12	13	320	- -
13	**CAMBRIDGESH.**																								
	Persons - - -	3	68	23	63	63	1	33	1	47	1	150	38	309	76	391	342	622	177	103	8	15	10	116	700	190
	Males - - - -	3	39	11	29	26	1	17	-	26	1	56	28	148	38	204	172	340	89	66	1	-	-	75	375	- -
	Females - - -	-	29	12	34	37	-	16	1	21	-	94	10	161	38	187	170	282	88	37	7	15	10	41	325	- -
	IV.—EASTERN.																								
14	**ESSEX.**																								
	Persons - - -	698	274	94	172	328	3	122	9	324	18	338	189	925	262	1516	964	2172	569	192	26	55	40	312	2038	399
	Males - - - -	408	139	47	73	137	2	59	5	182	10	129	95	506	141	860	474	1181	288	120	4	-	-	234	1063	- -
	Females - - -	290	135	47	99	191	1	63	4	142	8	209	94	419	121	656	490	991	281	72	22	55	40	78	975	- -
15	**SUFFOLK.**																								
	Persons - - -	10	50	29	54	164	4	42	6	85	3	248	74	599	140	726	642	1115	367	158	19	14	16	199	1531	306
	Males - - - -	4	26	11	31	78	-	21	2	51	1	92	39	307	70	380	307	584	186	110	2	-	-	139	793	- -
	Females - - -	6	24	18	23	86	4	21	4	34	2	156	35	292	70	346	335	531	181	48	17	14	16	60	738	- -

Deaths from several Causes, and Inquest Cases in the Year 1885 in Registration Divisions, Counties, and Districts—*continued*.

	REGISTRATION COUNTIES.	CAUSES OF DEATH.																							Inquests.
		Small-pox.	Measles.	Scarlet Fever.	Diphtheria.	Whooping-cough.	Typhus.	Enteric Fever.	Simple and Ill-defined Fever.	Diarrhœa and Dysentery.	Cholera.	Cancer.	Tabes Mesenterica.	Phthisis.	Other Tubercular and Scrofulous Diseases.	Diseases of Nervous System.	Diseases of Circulatory System.	Diseases of Respiratory System.	Diseases of Digestive System.	Diseases of Urinary System.	Diseases of Generative System.	Puerperal Fever.	Childbirth.	Violence.	All other Causes.	
	IV.—EASTERN—*cont.*																								
16	**NORFOLK.**																								
	Persons	4	23	38	88	175	2	192	9	140	2	308	65	703	129	1047	732	1343	465	206	29	30	30	273	2189	370
	Males	3	15	22	40	63	-	106	3	70	-	98	36	337	77	551	365	715	230	143	2	-	-	195	1130	-
	Females	1	8	16	48	112	2	86	6	70	2	210	29	366	52	496	367	628	235	63	27	30	30	78	1059	-
	V.—SOUTH WESTERN.																								
17	**WILTSHIRE.**																								
	Persons	2	62	30	26	40	-	32	2	41	1	165	48	381	71	642	551	871	287	131	9	16	21	132	834	288
	Males	1	33	14	13	21	-	13	1	24	-	50	26	185	40	321	245	469	145	88	-	-	-	101	442	-
	Females	1	29	16	13	19	-	19	1	17	1	115	22	196	31	321	306	402	142	43	9	16	21	31	392	-
18	**DORSETSHIRE.**																								
	Persons	-	60	30	35	27	-	11	6	36	-	112	21	360	41	501	407	614	199	76	15	6	18	87	658	113
	Males	-	33	11	13	15	-	7	4	16	-	40	10	146	27	255	179	339	100	52	1	-	-	73	311	-
	Females	-	27	19	22	12	-	4	2	20	-	72	11	154	14	246	228	275	99	24	14	6	18	14	347	-
19	**DEVONSHIRE.**																								
	Persons	8	294	61	62	401	2	86	17	178	9	410	107	1132	229	1645	1208	2259	630	337	42	47	42	383	2201	586
	Males	7	148	28	34	186	2	47	7	81	6	137	57	547	126	790	534	1207	328	218	2	-	-	282	1073	-
	Females	1	146	33	28	215	-	39	10	97	3	273	50	585	103	855	674	1052	302	119	40	47	42	101	1128	-
20	**CORNWALL.**																								
	Persons	5	17	27	85	91	-	38	18	8	1	208	60	615	140	780	532	1011	355	147	18	19	27	144	1583	357
	Males	5	7	10	42	35	-	20	6	50	1	81	22	295	64	382	284	531	189	81	-	-	-	101	733	-
	Females	-	10	17	43	56	-	18	12	35	-	127	38	320	76	398	298	480	166	66	18	19	27	43	825	-
21	**SOMERSETSH.**																								
	Persons	43	339	160	78	213	1	41	11	153	3	289	77	758	159	1228	1022	1754	550	225	32	40	31	295	1918	509
	Males	24	155	79	47	106	-	16	4	90	-	99	37	368	82	657	451	895	290	146	4	-	-	220	918	-
	Females	19	184	81	31	107	1	25	7	63	3	190	40	390	77	571	571	859	260	79	28	40	31	75	1000	-

Deaths from several Causes, and Inquest Cases in the Year 1885 in Registration Divisions, Counties, and Districts—*continued*.

	REGISTRATION COUNTIES.	CAUSES OF DEATH.																								Inquests.
		Small-pox.	Measles.	Scarlet Fever.	Diphtheria.	Whooping-cough.	Typhus.	Enteric Fever.	Simple and Ill-defined Fever.	Diarrhœa and Dysentery.	Cholera.	Cancer.	Tabes Mesenterica.	Phthisis.	Other Tubercular and Scrofulous Diseases.	Diseases of Nervous System.	Diseases of Circulatory System.	Diseases of Respiratory System.	Diseases of Digestive System.	Diseases of Urinary System.	Diseases of Generative System.	Puerperal Fever.	Childbirth.	Violence.	All other Causes.	
	VI.—WEST MIDLAND.																									
22	**GLOUCESTERSH.**																									
	Persons	14	307	51	61	260	1	47	7	205	4	363	96	867	173	1405	1031	1981	601	271	28	37	37	331	1906	569
	Males	10	150	32	25	114	-	19	4	101	2	120	52	416	87	703	461	1028	302	161	2	-	-	235	970	-
	Females	4	157	19	36	146	1	28	3	104	2	243	44	451	86	702	570	953	299	110	26	37	37	96	936	-
23	**HEREFORDSH.**																									
	Persons	-	45	15	14	7	-	8	4	41	-	85	19	135	23	313	277	357	121	53	6	12	3	85	446	94
	Males	-	19	8	7	2	-	5	2	14	-	38	5	64	17	132	138	182	64	40	-	-	-	64	227	-
	Females	-	26	7	7	5	-	3	2	27	-	47	14	71	6	181	139	175	57	13	6	12	3	21	219	-
24	**SHROPSHIRE.**																									
	Persons	9	43	56	29	55	-	43	2	81	-	183	30	389	75	575	516	924	304	131	14	27	28	190	1024	248
	Males	6	18	29	21	29	-	19	-	45	-	85	23	174	39	310	245	498	159	94	-	-	-	146	511	-
	Females	3	25	27	8	26	-	24	2	36	-	98	7	215	36	265	271	426	145	37	14	27	28	44	513	-
25	**STAFFORDSH.**																									
	Persons	29	476	339	117	691	14	207	15	562	4	469	335	1478	301	2789	1424	4618	1188	388	61	97	77	622	4252	917
	Males	15	237	167	66	306	8	101	7	317	2	171	181	769	169	1531	693	2591	606	233	8	-	-	457	2269	-
	Females	14	239	172	51	385	6	106	8	245	2	298	154	709	132	1258	731	2027	582	155	53	97	77	165	1983	-
26	**WORCESTERSH.**																									
	Persons	2	39	119	34	187	-	78	13	172	1	215	103	464	104	893	753	1350	456	183	14	33	31	237	1428	349
	Males	1	25	63	16	80	-	35	8	95	1	72	56	263	53	498	383	725	232	107	2	-	-	178	734	-
	Females	1	14	56	18	107	-	43	5	77	-	143	47	201	51	395	420	625	224	76	12	33	31	59	694	-
27	**WARWICKSH.**																									
	Persons	14	190	62	66	368	1	97	15	492	1	461	153	1288	244	1725	1216	3099	724	352	70	71	52	580	2753	938
	Males	8	98	36	29	175	1	59	5	269	1	168	77	732	140	919	587	1659	367	231	4	-	-	374	1396	-
	Females	6	92	26	37	193	-	38	10	223	-	293	76	556	104	806	629	1440	357	121	66	71	52	206	1357	-

Deaths from several Causes, and Inquest Cases in the Year 1885 in Registration Divisions, Counties, and Districts—*continued*.

	REGISTRATION COUNTIES.	CAUSES OF DEATH.																							Inquests.
		Small-pox.	Measles.	Scarlet Fever.	Diphtheria.	Whooping-cough.	Typhus.	Enteric Fever.	Simple and Ill-defined Fever.	Diarrhœa and Dysentery.	Cholera.	Cancer.	Tabes Mesenterica.	Phthisis.	Other Tuberculous and Scrofulous Diseases.	Diseases of Nervous System.	Diseases of Circulatory System.	Diseases of Respiratory System.	Diseases of Digestive System.	Diseases of Urinary System.	Diseases of Generative System.	Puerperal Fever.	Childbirth.	Violence.	All other Causes.	
	VII.—NORTH MIDLAND.																								
28	**LEICESTERSH.**																								
	Persons	-	89	202	49	116	2	60	4	311	1	203	70	447	153	983	511	1079	356	143	17	19	25	198	1317	475
	Males	-	46	97	23	49	1	29	-	154	1	72	38	233	81	488	236	576	182	96	1	-	-	141	697	-
	Females	-	43	105	26	67	1	31	4	157	-	131	32	214	72	495	275	503	174	47	16	19	25	57	620	-
29	**RUTLANDSH.**																								
	Persons	-	-	3	5	2	-	1	-	2	-	13	1	31	8	61	47	58	19	16	4	1	1	12	98	17
	Males	-	-	1	2	1	-	-	-	1	-	3	-	12	2	34	26	33	7	12	1	-	-	10	43	-
	Females	-	-	2	3	1	-	1	-	1	-	10	1	19	6	27	21	20	12	4	3	1	1	2	55	-
30	**LINCOLNSH.**																								
	Persons	7	80	58	104	156	1	57	12	121	2	286	74	684	120	1265	775	1363	458	218	31	45	40	236	1707	327
	Males	5	38	25	42	70	1	27	7	66	1	114	34	330	62	666	414	732	244	142	6	-	-	176	886	-
	Females	2	44	33	62	86	-	30	5	55	1	172	40	354	58	599	361	631	214	76	25	45	40	60	821	-
31	**NOTTINGHAMS.**																								
	Persons	5	156	132	88	235	3	112	11	287	1	264	191	756	199	1173	688	1640	519	182	31	36	36	299	1798	439
	Males	3	67	65	33	102	3	55	3	145	1	87	99	370	100	625	291	840	255	113	2	-	-	216	900	-
	Females	2	89	67	55	133	-	57	8	142	-	177	92	386	99	548	397	800	264	69	29	36	36	83	898	-
32	**DERBYSHIRE.**																								
	Persons	1	119	35	31	181	1	46	5	171	3	163	111	562	144	1060	668	1478	428	156	15	28	34	225	1344	401
	Males	1	65	21	18	84	-	22	3	84	2	58	59	266	91	573	295	800	239	97	-	-	-	172	689	-
	Females	-	54	14	13	97	1	24	2	87	1	105	52	296	53	487	373	678	189	59	15	28	34	53	661	-
	VIII.—NORTH WESTERN.																								
33	**CHESHIRE.**																								
	Persons	3	617	171	82	313	6	101	11	260	7	375	113	1036	224	1851	1052	2498	781	277	22	60	47	431	2419	803
	Males	2	322	83	47	149	3	54	6	123	5	130	67	518	121	962	470	1341	390	168	2	-	-	311	1269	-
	Females	1	295	88	35	164	3	47	5	137	2	245	46	518	103	889	582	1157	391	109	20	60	47	120	1150	-

Deaths from several Causes, and Inquest Cases in the Year 1885 in Registration Divisions, Counties, and Districts—*continued.*

	REGISTRATION COUNTIES.	CAUSES OF DEATH.																							Inquests.
		Small-pox.	Measles.	Scarlet Fever.	Diphtheria.	Whooping-cough.	Typhus.	Enteric Fever.	Simple and Ill-defined Fever.	Diarrhœa and Dysentery.	Cholera.	Cancer.	Tabes Mesenterica.	Phthisis.	Other Tubercular and Scrofulous Diseases.	Diseases of Nervous System.	Diseases of Circulatory System.	Diseases of Respiratory System.	Diseases of Digestive System.	Diseases of Urinary System.	Diseases of Generative System.	Puerperal Fever.	Childbirth.	Violence.	All other Causes.	
	VIII.—NORTH WESTERN—*continued.*																								
34	**LANCASHIRE.**																								
	Persons - - -	134	2867	1188	484	2294	126	734	99	2596	65	1657	1144	7390	1734	10858	5630	18477	4633	1602	237	377	320	2658	12983	3813
	Males - - - -	82	1480	612	220	995	74	389	54	1374	34	565	609	3797	933	5683	2552	9701	2366	940	12	-	+	1966	6723	- -
	Females - - -	52	1387	576	264	1299	52	335	45	1222	31	1092	535	3593	801	5175	3078	8776	2267	662	225	377	320	692	6260	- -
	IX.—YORK.																								
35	**WEST RIDING.**																								
	Persons - - -	23	682	1021	223	1168	20	427	94	1128	26	1170	568	4342	907	6892	3598	9456	2565	924	144	218	182	1325	7207	2124
	Males - - - -	12	370	535	98	514	7	228	47	588	14	383	309	2279	481	3736	1675	5128	1328	584	15	-	-	960	3824	- -
	Females - - -	11	312	486	125	654	13	199	47	540	12	787	259	2063	426	3156	1923	4328	1237	340	129	218	182	365	3383	- -
36	**E. RIDING** (WITH YORK).																								
	Persons - - -	12	29	65	17	103	3	65	10	149	-	236	74	626	126	1151	624	1242	408	158	23	27	26	210	1313	336
	Males - - - -	6	10	31	7	44	1	37	5	79	- -	81	39	296	71	618	312	691	223	106	2	-	-	159	636	- -
	Females - - -	6	19	34	10	59	2	28	5	70	- -	155	35	330	55	533	312	551	185	50	21	27	26	51	677	- -
37	**NORTH RIDING.**																								
	Persons - - -	8	223	50	33	251	3	65	19	91	1	217	112	527	137	923	538	1224	374	130	24	33	27	186	1173	297
	Males - - - -	5	119	24	17	106	2	39	11	52	1	80	57	265	85	477	264	697	187	85	2	-	-	138	596	- -
	Females - - -	3	104	26	16	145	1	26	8	39	-	137	55	262	52	446	274	527	187	45	22	33	27	48	577	- -
	X.—NORTHERN.																								
38	**DURHAM.**																								
	Persons - - -	83	1229	575	75	432	35	189	30	480	11	400	354	1677	501	2648	1197	3659	1104	305	7	86	75	618	3366	928
	Males - - - -	47	623	286	38	184	25	106	9	242	7	148	198	793	266	1464	602	1991	551	171	2	-	-	489	1750	- -
	Females - - -	36	606	289	37	248	10	83	21	238	4	252	156	884	235	1184	595	1668	553	134	35	86	75	129	1616	- -
39	**NORTHUMBERL.**																								
	Persons - - -	12	542	169	60	185	11	126	27	243	2	234	183	1046	209	1326	833	1612	588	184	43	49	40	313	1796	502
	Males - - - -	9	285	88	26	75	5	63	11	132	1	86	99	513	117	696	429	865	292	112	3	-	-	232	914	- -
	Females - - -	3	257	81	34	110	6	63	16	111	1	148	84	533	92	630	404	747	296	72	40	49	40	81	882	- -

Deaths from several Causes, and Inquest Cases in the Year 1885 in Registration Divisions, Counties, and Districts—*continued.*

	REGISTRATION COUNTIES.	CAUSES OF DEATH.																							Inquests.
		Small-pox.	Measles.	Scarlet Fever.	Diphtheria.	Whooping-cough.	Typhus.	Enteric Fever.	Simple and Ill-defined Fever.	Diarrhœa and Dysentery.	Cholera.	Cancer.	Tabes Mesenterica.	Phthisis.	Other Tubercular and Scrofulous Diseases.	Diseases of Nervous System.	Diseases of Circulatory System.	Diseases of Respiratory System.	Diseases of Digestive System.	Diseases of Urinary System.	Diseases of Generative System.	Puerperal Fever.	Childbirth.	Violence.	All other Causes.	
	X.—NORTHERN—*cont.*																								
40	**CUMBERLAND.**																								
	Persons	4	184	18	16	128	3	24	2	106	4	161	53	438	120	654	482	929	274	121	20	32	16	194	931	179
	Males	3	104	6	5	52	1	16	1	55	3	48	29	221	66	353	203	522	144	76	1	-	-	143	488	-
	Females	1	80	12	11	76	2	8	1	51	1	113	24	217	54	301	279	407	130	45	19	32	16	51	443	-
41	**WESTMORLD.**																								
	Persons	2	20	3	7	18	-	5	-	12	1	26	13	97	24	141	128	194	83	26	4	5	3	42	221	42
	Males	2	10	2	5	7	-	3	-	7	1	11	8	50	14	72	58	95	46	19	-	-	-	33	120	-
	Females	-	10	1	2	11	-	2	-	5	-	15	5	47	10	69	70	99	37	7	4	5	3	10	101	-
	XI.—WELSH.																								
42	**MONMOUTHSH.**																								
	Persons	35	160	89	24	66	7	57	2	91	7	129	53	368	94	666	389	1102	251	122	14	42	25	218	970	366
	Males	21	76	42	12	23	4	28	2	49	-	51	30	167	59	361	179	633	123	76	-	-	-	139	560	-
	Females	14	84	47	12	43	3	29	-	42	4	78	23	201	35	305	210	479	128	46	14	42	25	79	470	-
43	**SOUTH WALES.**																								
	Persons	8	679	266	99	399	16	290	32	329	17	464	143	2015	449	2844	1377	3669	940	390	46	94	125	770	3187	1102
	Males	4	335	130	52	202	13	174	18	169	12	193	75	947	238	1635	659	2046	517	244	3	-	-	600	1607	-
	Females	4	344	136	47	197	3	116	14	160	5	271	68	1068	211	1209	718	1623	423	146	43	94	125	170	1580	-
44	**NORTH WALES.**																								
	Persons	2	111	114	81	88	4	49	13	80	5	353	69	1013	170	1513	729	1664	535	279	22	58	42	286	1499	331
	Males	2	53	60	42	35	4	28	5	32	4	140	37	470	85	756	340	902	276	177	3	-	-	213	716	-
	Females	-	58	54	39	53	-	21	8	48	1	213	32	543	85	757	389	762	259	102	19	58	42	73	783	-

Deaths from several Causes, and Inquest Cases in the Year 1885, in Registration Districts.

I.—LONDON.

No.	DISTRICTS.	CAUSES OF DEATH. Small-pox.	Measles.	Scarlet Fever.	Diphtheria.	Whooping-cough.	Typhus.	Enteric Fever.	Simple and Ill-defined Fever.	Diarrhœa and Dysentery.	Cholera.	Cancer.	Tabes Mesenterica.	Phthisis.	Other Tubercular and Scrofulous Diseases.	Diseases of Nervous System.	Diseases of Circulatory System.	Diseases of Respiratory System.	Diseases of Digestive System.	Diseases of Urinary System.	Diseases of Generative System.	Puerperal Fever.	Childbirth.	Violence.	All other Causes.	Inquests.
	MIDDLESEX (*part of*)																									
1a*	PADDINGTON	5	65	7	31	59	1	21	4	60	1	103	22	167	50	205	205	411	137	62	15	6	3	98	302	170
1b*	KENSINGTON	6	104	5	20	105	-	13	-	90	-	136	40	484	73	335	259	679	172	113	11	11	6	63	422	154
2	FULHAM	71	120	25	18	101	1	15	4	155	2	80	75	226	77	299	204	527	160	59	12	19	10	90	381	216
3	CHELSEA	1	47	7	30	73	1	13	-	88	3	145	43	295	56	234	164	452	106	44	10	7	7	52	231	160
4	ST. GEORGE HANOVER SQUARE	2	50	12	47	46	-	21	2	63	2	144	30	369	92	310	252	623	176	98	15	12	9	129	412	193
5	WESTMINSTER	1	28	5	5	30	1	7	1	24	2	14	12	85	25	78	49	161	57	22	17	3	-	19	126	41
6	MARYLEBONE	1	105	5	28	52	-	19	2	113	2	188	48	294	74	260	227	630	164	103	30	15	8	91	394	187
7	HAMPSTEAD	49	20	19	7	19	-	9	1	10	1	29	4	88	22	98	60	120	49	27	6	4	3	25	100	48
8	PANCRAS	10	192	27	37	152	-	38	3	136	1	192	63	610	161	587	380	990	265	161	17	22	17	213	731	461
9	ISLINGTON	138	293	33	155	206	3	45	12	204	8	186	78	563	176	618	421	1324	316	123	14	21	9	119	736	336
10	HACKNEY	159	180	98	45	87	4	53	4	125	5	117	68	326	101	472	271	658	230	103	4	14	14	98	537	200
11	ST. GILES	3	15	2	6	26	-	8	1	26	-	26	10	86	19	112	44	232	51	35	2	8	1	30	147	68
12	STRAND	1	14	1	10	12	-	12	1	17	-	40	4	91	23	66	36	168	63	33	3	2	1	70	103	119
13	HOLBORN	8	150	32	28	100	-	11	4	123	-	57	64	309	108	301	191	699	167	59	5	5	4	83	356	228
14	LONDON CITY	-	17	3	26	28	-	11	-	22	1	82	5	144	40	105	182	230	127	67	7	7	1	133	184	175
15	SHOREDITCH	4	133	54	25	106	1	13	-	120	2	57	77	282	72	340	218	644	139	68	7	5	10	77	501	188
16	BETHNAL GREEN	5	150	49	20	99	1	12	5	87	4	56	58	354	78	366	179	639	110	44	1	10	8	83	385	209
17	WHITECHAPEL	3	59	15	16	40	-	13	2	59	1	81	28	165	42	199	182	499	127	85	10	7	2	192	257	288
18	ST. GEORGE-IN-THE-EAST	2	72	23	4	48	1	1	1	79	3	35	27	145	26	140	72	244	44	22	2	7	2	38	149	84
19	STEPNEY	4	83	24	20	47	1	10	-	44	-	30	23	101	37	122	63	339	67	16	6	2	-	66	192	136
20	MILE END OLD TOWN	9	112	57	11	86	-	30	1	57	-	33	29	196	48	275	145	516	90	37	2	7	7	40	288	138
21	POPLAR	25	158	60	24	91	3	16	3	111	4	80	72	404	97	389	231	827	162	73	7	12	11	158	552	342
	SURREY (*part of*).																									
22	ST. SAVIOUR SOUTHWARK	32	137	20	28	117	-	31	2	131	5	88	90	427	97	582	290	1077	192	111	11	22	15	78	596	232
23	ST. OLAVE SOUTHWARK	23	97	39	44	79	1	19	1	105	6	105	32	283	70	368	185	689	153	90	20	12	11	167	432	271
24	LAMBETH	84	114	20	38	142	2	46	4	173	4	178	58	510	145	638	384	1109	317	129	13	23	9	187	844	314
25	WANDSWORTH	5	138	11	25	177	-	36	7	185	6	110	71	390	138	577	314	942	218	87	10	24	18	102	611	177
26	CAMBERWELL	51	92	17	46	136	1	20	1	125	2	84	73	350	83	575	267	815	210	77	4	26	11	69	600	152
	KENT (*part of*).																									
27	GREENWICH	204	80	37	37	129	6	29	3	81	9	86	65	261	65	353	206	597	139	46	13	7	7	99	490	115
28	LEWISHAM	3	40	-	10	38	-	15	1	38	2	31	25	105	26	144	106	216	84	28	3	6	3	25	168	35
29	WOOLWICH	5	25	5	13	50	-	10	3	42	1	54	28	167	54	187	132	302	109	50	4	11	5	72	210	99

* 1*a*, 1*b*.—The two Poor Law Unions of Paddington and Kensington comprised in the Registration District of Kensington prior to 1st January 1885, were on that date constituted separate Registration Districts.

Deaths from several Causes, and Inquest Cases in the Year 1885, in Registration Districts—*continued.*

II.—SOUTH EASTERN COUNTIES.

No.	DISTRICTS.	CAUSES OF DEATH. Small-pox.	Measles.	Scarlet Fever.	Diphtheria.	Whooping-cough.	Typhus.	Enteric Fever.	Simple and Ill-defined Fever.	Diarrhœa and Dysentery.	Cholera.	Cancer.	Tabes Mesenterica.	Phthisis.	Other Tubercular and Scrofulous Diseases.	Diseases of Nervous System.	Diseases of Circulatory System.	Diseases of Respiratory System.	Diseases of Digestive System.	Diseases of Urinary System.	Diseases of Generative System.	Puerperal Fever.	Childbirth.	Violence.	All other Causes.	Inquests.
	1.—SURREY *(ex.-metrop.)*																									
30	Epsom		4	5	15	1				17	1	15	7	120	15	199	87	121	40	15	2	5	5	10	128	21
31	Chertsey	3	1	1	11	24				12		22	1	35	4	52	32	87	22	11		2	2	10	87	17
32	Guildford	4	6	4	8	5				23		27	6	99	17	100	33	136	34	16	3	2	1	24	140	30
33	Farnham		4	4	66	19		12		25		19	7	87	19	94	48	134	40	6	1	2	3	29	118	42
34	Hambledon				6	4		3		2		20		18	4	32	32	50	15	5	1		1	4	54	7
35	Dorking	1	3	2	1	4		3		3		19	2	25	15	38	27	53	15	12	1			9	48	10
36	Reigate	2	4	2	5	8		2		6		18	8	43	5	70	37	147	39	18	4	3	3	13	73	28
37	Godstone	1	4		4	7		5		3		13		35	4	120	28	70	17	7	1			6	52	15
38	Croydon	43	110	8	23	52	1	14	1	52		34	42	202	50	311	198	370	123	66	8	12	7	61	388	96
39	Kingston	7	18	8	24	23		8	2	40	1	43	10	115	37	189	143	296	101	43	4	7	6	49	197	76
40	Richmond		9	4	3	4		6		29		30	9	59	17	75	42	91	47	24	1	9	2	27	87	33
	2.—KENT *(ex.-metrop.)*																									
41	Bromley	10	3	2	8	26		3		25		23	6	59	13	110	80	158	36	29	2	4	3	33	139	35
42	Dartford	444	15	4	19	34		16	1	21		25	11	61	21	197	106	207	74	22	2	4	3	32	139	45
43	Gravesend	1	23	1	4	6		2		15		19	2	47	11	87	42	130	18	12		2	1	35	85	30
44	Strood	9	27	6	13	9	1	5		16	4	21	5	32	9	83	38	101	20	7	1			36	37	38
45	Hoo		3						1	2		2		3	1	6	5	12					1	9	19	3
46	Medway	9	19	2	23	15		9	2	24	1	36	17	119	34	190	109	183	77	31	3	7	6	44	228	51
47	Malling	4	4	1	5	13		5		4		20	7	42	10	73	41	111	31	9	1	4	3	18	91	9
48	Sevenoaks	5	17	1	6	16		3		3		14	5	49	17	68	56	70	29	13	2	3	2	7	69	8
49	Tunbridge	1	9	1	17	23		12		16		40	9	75	16	124	116	189	54	40	4	6	2	32	109	28
50	Maidstone	6	7		14	10				12		39	13	105	17	191	91	157	46	24	4	5	3	30	175	35
51	Hollingbourn	2	8	2	1	2		3		3		6		28	8	30	26	40	16	1	1	2	7	6	68	7
52	Cranbrook		4	3		5		3		5		6	2	16	4	29	28	43	10	2	1			4	48	3
53	Tenterden		2		7	1		1		3		4	1	11	2	26	21	30	10	3	1	2	3	2	38	6
54	West Ashford		3		1	3		1		6		23	1	22	6	34	28	53	13	9	1		1	3	49	12
55	East Ashford		3	1	6	1			2	6	1	8	2	14	4	27	26	44	19	4	1	1	1	7	42	6
56	Bridge			1	15	2				3		7	2	17	2	46	26	40	12	6	3	1		7	52	11
57	Canterbury				8	4		5		4		13	2	32	7	48	39	73	17	2	5	2		19	57	22
58	Blean		10		5	2		6		2		11	7	21	7	33	39	52	22	9	2			8	61	13
59	Faversham		12	1	3	2		8		6		11	8	22	12	53	38	78	19	10	1	2	2	11	128	14
60	Milton		5	1	1		1	7		21		12	1	32	13	52	36	75	13	7		1	3	16	82	19
61	Sheppey				4	1		3		6		6	6	17	2	32	24	55	19	7		1	2	9	68	6
62	Thanet	2	5	3	14	19	1	12		28		33	15	39	36	122	70	108	36	20	6	2	1	24	128	32
63	Eastry		2	1	11	7		10		15		15	6	29	5	63	70	88	23	15	3	2	1	10	94	13
64	Dover		17	1	1	23		3		10		21	6	44	9	98	65	114	50	14	3	3	3	30	123	34
65	Elham				12	4		4		10		12	1	45	10	68	65	99	32	13	2	1	5	24	82	23
66	Romney Marsh									2		1	2	19	1	10	11	25	3	2				3	21	2

Deaths from several Causes, and Inquest Cases in the Year 1885, in Registration Districts—*continued.*

II.—SOUTH EASTERN COUNTIES—*continued.*

No.	DISTRICTS.	CAUSES OF DEATH.																							Inquests.
		Small-pox.	Measles.	Scarlet Fever.	Diphtheria.	Whooping-cough.	Typhus.	Enteric Fever.	Simple and Ill-defined Fever.	Diarrhœa and Dysentery.	Cholera.	Cancer.	Tabes Mesenterica.	Phthisis.	Other Tubercular and Scrofulous Diseases.	Diseases of Nervous System.	Diseases of Circulatory System.	Diseases of Respiratory System.	Diseases of Digestive System.	Diseases of Urinary System.	Diseases of Generative System.	Puerperal Fever.	Childbirth.	Violence.	All other Causes.	
	3.—SUSSEX.																									
67	RYE	1	-	1	-	4	-	1	1	2	-	7	1	21	2	31	19	34	11	10	1	1	-	4	45	2
68	HASTINGS	15	35	2	14	5	-	4	-	19	-	43	5	119	12	113	78	128	57	30	2	5	-	29	174	38
69	BATTLE	-	-	1	3	-	-	-	-	5	1	4	3	12	7	28	33	44	17	2	2	1	3	6	58	3
70	EASTBOURNE	1	11	-	4	4	-	5	-	12	1	17	10	45	16	62	41	93	34	20	3	4	1	13	73	16
71	HAILSHAM	-	2	-	15	1	-	1	-	2	-	10	3	26	5	21	22	37	16	5	1	3	2	7	63	9
72	TICEHURST	2	-	1	7	1	-	2	-	1	-	12	1	29	4	31	34	37	11	15	-	-	-	5	44	7
73	UCKFIELD	-	1	1	1	10	-	3	-	3	-	17	2	21	5	36	39	57	13	7	1	2	4	7	46	19
74	EAST GRINSTEAD	-	13	1	5	3	-	3	-	4	-	12	4	29	4	24	35	53	13	3	2	3	-	8	38	10
75	CUCKFIELD	-	17	-	2	5	-	-	-	2	-	18	2	24	10	33	36	62	18	15	3	-	2	11	62	12
76	*LEWES { CHAILEY, LEWES, WEST FIRLE, NEWHAVEN	-	9	4	-	4	-	1	-	5	-	6	5	28	8	37	29	35	12	2	1	1	1	7	36	13
		-	-	-	10	4	-	1	-	2	-	6	4	31	5	60	25	38	14	7	1	-	1	6	26	9
		-	-	-	-	-	-	-	-	-	-	-	-	1	-	5	6	8	3	-	-	-	2	1	5	2
		1	1	2	6	2	-	-	-	-	-	4	1	11	3	25	15	23	7	2	-	1	2	13	29	18
77	BRIGHTON	1	30	4	17	43	1	14	-	37	-	75	23	171	47	221	173	346	114	69	5	5	2	42	339	84
78	STEYNING	-	12	14	7	23	2	12	3	20	-	49	9	76	21	85	89	139	61	19	3	2	3	23	133	30
79	HORSHAM	-	-	1	12	10	-	3	1	4	-	15	3	29	10	44	38	70	23	6	1	2	1	7	58	6
80	PETWORTH	-	-	-	4	5	-	2	-	1	-	4	-	18	2	30	11	23	16	6	-	1	1	5	28	6
81	THAKEHAM	-	-	3	5	2	-	1	-	1	-	5	-	9	7	8	12	27	10	2	1	2	-	7	15	8
82	EAST PRESTON (WORTHING)	-	9	1	8	3	-	6	-	8	-	29	3	41	7	59	48	52	19	14	1	2	3	13	73	29
83	WESTHAMPNETT	4	6	3	14	2	-	6	-	4	-	15	3	22	6	37	36	67	22	10	-	1	-	13	71	10
84	CHICHESTER	-	9	1	3	3	-	3	-	-	-	7	1	18	1	16	9	35	14	12	3	1	1	5	23	6
85	MIDHURST	1	2	2	11	2	-	-	-	7	-	8	5	20	4	28	20	37	13	4	-	-	-	8	61	9
86	WESTBOURNE	-	-	-	-	2	-	10	-	2	-	10	-	4	1	22	10	23	10	2	-	-	1	4	24	4
	4.—HAMPSHIRE.																									
87	HAVANT	-	-	-	3	3	-	11	2	1	-	8	-	18	1	26	20	34	10	4	-	1	1	4	20	9
88	PORTSEA ISLAND	-	7	5	43	44	-	84	8	123	1	101	46	282	51	403	244	520	148	59	11	17	8	84	374	160
89	ALVERSTOKE	-	4	3	2	7	-	14	2	8	-	16	8	46	8	58	29	62	19	12	2	2	-	20	77	26
90	FAREHAM	-	1	1	7	-	-	23	-	7	-	16	4	39	3	63	49	52	26	-	-	2	1	14	61	21
91	ISLE OF WIGHT	-	3	2	29	24	-	10	1	14	-	53	7	170	34	148	115	195	57	35	2	5	10	28	188	33
92	LYMINGTON	-	2	-	3	1	-	-	-	5	-	9	2	24	4	32	26	57	18	4	-	2	-	7	40	8
93	CHRISTCHURCH	-	3	4	14	17	-	3	-	7	-	24	7	145	17	65	64	106	61	18	2	5	4	15	99	27
94	RINGWOOD	-	2	-	-	1	-	-	-	1	-	5	-	6	1	15	11	19	8	2	-	-	2	7	18	8
95	FORDINGBRIDGE	-	-	-	-	-	-	-	-	1	-	5	1	8	2	11	14	16	4	2	-	-	1	7	32	4
96	NEW FOREST	1	1	-	2	2	-	-	-	1	-	8	-	9	1	28	25	43	10	3	1	1	1	7	38	11

* 76.—The District of Lewes comprises the four Poor Law Unions of Chailey, Lewes, West Firle, and Newhaven.

Deaths from several Causes, and Inquest Cases in the Year 1885, in Registration Districts—*continued.*

II.—SOUTH EASTERN COUNTIES—*continued.*

No.	DISTRICTS.	CAUSES OF DEATH. Small-pox.	Measles.	Scarlet Fever.	Diphtheria.	Whooping-cough.	Typhus.	Enteric Fever.	Simple and Ill-defined Fever.	Diarrhœa and Dysentery.	Cholera.	Cancer.	Tabes Mesenterica.	Phthisis.	Other Tubercular and Scrofulous Diseases.	Diseases of Nervous System.	Diseases of Circulatory System.	Diseases of Respiratory System.	Diseases of Digestive System.	Diseases of Urinary System.	Diseases of Generative System.	Puerperal Fever.	Childbirth.	Violence.	All other Causes.	Inquests.
	4.—HAMPSHIRE— *continued.*																									
97	SOUTHAMPTON	4	40	6	5	30		6	2	21		33	11	95	16	130	103	211	59	30	3	3	8	43	200	7
98	SOUTH STONEHAM		10	7	3	32		9		11		34	13	86	2	99	83	124	45	23	5	3	3	25	123	33
99	ROMSEY					1				4		3		20	3	22	21	17	8	5	4	1	1	6	41	10
100	STOCKBRIDGE		1	1	1			1		3		2		10	1	19	11	12	8	3				4	40	9
101	*WINCHESTER—{NEW WINCHESTER		34	1		25		1		8		24	5	41	8	74	71	96	26	18		4	3	13	85	22
	WINCHESTER—{HURSLEY		1			1		1				3		5		10	11	6	3					2	6	3
102	DROXFORD			6	1	3				2		8	1	11	3	21	33	40	18	7		1	1	7	21	6
103	CATHERINGTON				2	1						3		3	4	6	8	7	1			1		2	9	2
104	PETERSFIELD				16	1		1		1		3	1	15	2	21	22	43	2	2	1	1	1	4	25	2
105	ALRESFORD		2	2				1				2		8		15	14	22	7	1			1	3	23	4
106	ALTON		7		2	3		1		3		9	6	23	6	38	43	40	12	4		4		3	27	11
107	HARTLEY WINTNEY	1	11	3	16	1		3		4		8	4	18	6	41	34	59	20	15	1	1	2	10	72	20
108	BASINGSTOKE	2	8	4	2	5		2		6		11	3	19	7	33	37	58	22	9	2	2	1	12	77	20
109	WHITCHURCH		2		1	4						1		12	2	10	20	16	4	1			1	1	19	1
110	ANDOVER		12	1	5	1						11		20	1	39	34	64	10	5			1	13	52	22
111	KINGSCLERE		1	1	2	3		7	1	1		3	1	11	1	19	17	36	6	3	1	1	3	3	40	3
	5.—BERKSHIRE.																									
112	NEWBURY			3	2	7			1	5		15	2	42	11	60	43	34	13	7	3		1	5	90	3
113	HUNGERFORD	2			9	2			1	2		11	2	27	1	40	35	66	21	13	2		1	9	55	13
114	FARINGDON		1	10		3		2		2		6	3	28	8	41	38	44	12	4	1	1	1	5	47	11
115	ABINGDON		1		2	4				1		10	2	19	12	37	40	58	17	11	1	2	3	18	75	32
116	WANTAGE		7		1	3		2		7		9	1	32	3	32	44	43	18	3	1		5	14	53	25
117	WALLINGFORD		3		2	1				5		13	1	22	3	30	24	37	13	4		1	3	7	37	11
118	BRADFIELD		7	3	3					8		8	4	18	6	42	30	48	20	6		3	1	17	66	17
119	READING		62	13	3	22		3	1	15		36	14	74	17	106	75	151	33	23	3	6	2	25	185	35
120	WOKINGHAM	1	18		12	4		1	1	10		11	1	21	4	65	39	64	18	8		1	3	8	65	16
121	COOKHAM		19		2	6		1		4		14	1	29	16	48	33	59	21	5	1		1	13	60	22
122	EASTHAMPSTEAD		1			3				3		8	3	15	3	21	16	45	10	9	1	4		2	34	22
123	WINDSOR		18	1	9	10		5		7		29	1	74	12	67	54	117	35	19	3	2	2	21	76	30

* 101.—The District of Winchester comprises the two Poor Law Unions of New Winchester and Hursley.

Deaths from several Causes, and Inquest Cases in the Year 1885, in Registration Districts—*continued.*

III.—SOUTH MIDLAND COUNTIES.

No.	DISTRICTS.	CAUSES OF DEATH. Small-pox.	Measles.	Scarlet Fever.	Diphtheria.	Whooping-cough.	Typhus.	Enteric Fever.	Simple and Ill-defined Fever.	Diarrhœa and Dysentery.	Cholera.	Cancer.	Tabes Mesenterica.	Phthisis.	Other Tubercular and Scrofulous Diseases.	Diseases of Nervous System.	Diseases of Circulatory System.	Diseases of Respiratory System.	Diseases of Digestive System.	Diseases of Urinary System.	Diseases of Generative System.	Puerperal Fever.	Childbirth.	Violence.	All other Causes.	Inquests.
	6.—MIDDLSX. (*ex.-met.*)																									
124	STAINES	-	16	2	4	5	1	31	1	17	-	13	6	33	8	49	34	36	21	10	1	2	-	8	61	25
125	UXBRIDGE	1	3	2	4	22	1	5	-	12	1	17	3	30	11	115	53	123	26	15	-	3	2	26	100	45
126	BRENTFORD	9	63	6	23	24	1	15	6	22	*	62	30	136	56	220	137	317	125	35	5	7	1	68	320	142
127	HENDON	2	37	4	21	36	-	11	-	13	*	32	17	95	29	134	103	226	72	27	4	5	3	33	168	85
128	BARNET	-	3	3	7	14	-	4	1	11	-	24	9	73	12	201	68	100	43	14	-	2	3	19	85	33
129	EDMONTON	37	80	15	120	85	2	24	-	143	4	84	49	222	78	373	216	560	167	79	8	17	11	37	390	185
	7.—HERTFORDSH.																									
130	WARE	-	11	-	2	9	-	3	-	9	-	11	2	13	7	42	29	62	21	7	1	1	-	15	36	18
131	BISHOP STORTFORD	-	1	2	15	15	-	3	1	8	1	14	5	35	6	59	30	79	23	8	3	-	1	17	66	16
132	*ROYSTON { BUNTINGFORD	-	-	-	-	2	-	-	-	3	-	3	-	6	-	11	13	12	9	4	1	-	1	1	23	1
	*ROYSTON { ROYSTON	-	-	1	1	11	-	1	-	8	-	14	1	28	5	44	32	54	26	12	1	1	4	11	56	27
133	HITCHIN	2	-	1	15	5	-	2	-	8	-	31	6	23	8	59	52	86	30	10	1	1	5	14	118	19
134	HERTFORD	-	8	1	2	3	-	-	4	6	-	14	-	24	5	35	25	71	20	4	-	2	-	3	63	8
135	†HATFIELD { HATFIELD	-	1	-	1	1	-	-	1	2	-	7	-	9	-	8	10	19	8	4	-	-	-	8	32	10
	†HATFIELD { WELWYN	-	-	-	-	-	-	-	-	1	-	3	-	1	-	5	1	2	-	-	-	-	-	-	1	3
136	ST. ALBANS	-	19	1	3	6	-	1	-	7	1	17	2	46	14	62	50	98	23	10	-	2	4	11	54	17
137	WATFORD	-	2	-	39	8	-	4	1	2	-	15	17	53	11	128	81	84	34	17	4	2	3	18	103	24
138	HEMEL HEMPSTEAD	-	9	-	7	5	-	-	-	5	-	12	5	26	7	37	29	47	16	13	1	2	-	9	57	17
139	BERKHAMPSTEAD	-	7	1	-	5	-	-	-	5	-	10	4	21	6	38	28	66	8	6	-	2	-	6	59	10
	8.—BUCKINGHAMS.																									
140	AMERSHAM	-	21	-	2	1	1	2	1	5	1	12	3	19	7	44	36	72	21	13	3	4	1	6	55	14
141	ETON	2	2	2	2	7	2	3	1	8	-	11	3	46	7	52	39	108	29	12	-	3	1	15	87	30
142	WYCOMBE	1	54	1	4	10	-	6	1	12	-	22	10	67	9	94	77	130	45	14	2	4	5	20	125	40
143	AYLESBURY	1	-	12	13	12	-	1	-	8	-	14	2	41	10	82	56	102	33	16	1	4	3	21	84	47
144	WINSLOW	-	-	2	-	7	-	1	-	1	-	4	3	11	2	11	11	18	7	2	-	2	-	2	42	6
145	NEWPORT PAGNELL	-	3	2	2	7	1	5	-	4	-	12	8	45	5	54	42	70	24	10	1	2	-	12	94	19
146	BUCKINGHAM	-	1	-	1	-	1	3	-	-	-	14	4	10	4	31	25	31	8	7	-	-	1	11	69	17
	9.—OXFORDSHIRE.																									
147	HENLEY	-	5	1	3	4	1	-	-	8	-	14	2	34	7	48	39	79	15	7	-	1	2	15	59	12
148	THAME	-	1	-	-	6	-	4	1	1	-	10	1	14	2	31	30	48	18	7	-	2	-	9	68	10
149	HEADINGTON	-	21	-	2	6	-	6	-	6	-	42	2	67	26	99	60	112	38	18	6	2	2	21	129	34
150	OXFORD	-	11	2	1	3	-	2	-	19	-	5	1	37	7	43	27	71	21	6	-	3	1	7	83	31

132.—The District of Royston comprises the two Poor Law Unions of Buntingford and Royston.

† 135.—The District of Hatfield comprises the two Poor Law Unions of Hatfield and Welwyn.

Deaths from several Causes, and Inquest Cases in the Year 1885, in Registration Districts—*continued.*

III.—SOUTH MIDLAND COUNTIES—*continued.*

No.	DISTRICTS.	CAUSES OF DEATH.																								
		Small-pox.	Measles.	Scarlet Fever.	Diphtheria.	Whooping-cough.	Typhus.	Enteric Fever.	Simple and Ill-defined Fever.	Diarrhœa and Dysentery.	Cholera.	Cancer.	Tabes Mesenterica.	Phthisis.	Other Tubercular and Scrofulous Diseases.	Diseases of Nervous System.	Diseases of Circulatory System.	Diseases of Respiratory System.	Diseases of Digestive System.	Diseases of Urinary System.	Diseases of Generative System.	Puerperal Fever.	Childbirth.	Violence.	All other Causes.	Inquests.
	9.—OXFORDSHIRE—*continued.*																									
151	BICESTER			1		1		2		2		9	1	19	4	27	22	52	20	9	1	3	1	7	58	9
152	WOODSTOCK		4					3		2		15	1	20	2	27	27	38	12	7			1	5	63	10
153	WITNEY		5			7		2	1	5		11		38	10	52	40	83	20	7		1	1	7	119	23
154	CHIPPING NORTON	1			3	7		1	1	7		9	1	15	9	40	27	53	22	14	1		1	5	53	13
155	BANBURY	6	34	2		13		1		4		21	8	38	9	70	45	135	28	17		2	5	15	136	22
	10.—NORTHAMPTN.																									
156	BRACKLEY		12			5		3		6		6	2	15	4	33	32	42	15	9		2		6	43	13
157	TOWCESTER		7			1		1	2	4		7	6	13	6	26	22	34	16	4	1		3	6	65	16
158	POTTERSPURY		5	1	1	3		4				10	1	13	1	28	17	26	10	3			1	3	54	13
159	HARDINGSTONE		5	1	1	4		4				4	2	18	1	24	19	32	9			1		2	43	12
160	NORTHAMPTON		95	7	6	52		7	1	37	1	8	3	139	25	245	94	312	76	34	5	9	2	46	188	58
161	DAVENTRY		6			1				3		11		31	4	46	44	71	31	4		3		11	67	16
162	BRIXWORTH		2	1	3	1				5		8		19	5	31	17	41	13	8		3	3	3	42	8
163	WELLINGBOROUGH		4	35	3	1		3		11		22	8	54	33	67	49	153	39	15		2	2	21	113	25
164	KETTERING		3	7	8	7		4	1	8		20	1	30	11	65	36	122	30	5		1	3	11	110	15
165	THRAPSTON		5			3		2		2		7	1	25	3	31	31	49	8	3		4	1	5	61	6
166	OUNDLE	3	2		2	2		3		3		6	2	24	3	31	21	38	9	4		2		5	66	6
167	PETERBOROUGH	1	19	3	13	15		6		22		38	4	63	15	88	86	124	39	15	4	6	5	29	139	29
	11.—HUNTINGDONS.																									
168	HUNTINGDON		3		8	3		1	5	3		14	2	29	3	27	34	52	11	13				13	94	
169	ST. IVES		10	1	2	7		2	4	4		13	2	29	7	23	24	67	16	8	2	1	1	4	66	5
170	ST. NEOTS		2	1	2	2				4		9		27	9	33	26	74	11	1	1	1	1	18	60	11
	12.—BEDFORDSH.																									
171	BEDFORD		45	4	18	53		4		13		43		41	5	111	67	159	49	17	4	10	3	23	161	31
172	BIGGLESWADE	3	1	1	5	9		1		7		12	7	43	14	29	39	79	29	14	1		1	9	130	15
173	AMPTHILL		8	2	1	5			1	1		4	4	23		45	35	44	27	3	1	1		3	86	5
174	WOBURN		2			3						13		14	6	24	27	29	5	3	1	1		7	28	8
175	LEIGHTON BUZZARD			2	1	3		6		2	1	10	11	30	16	41	18	49	19	10	1	2	2	11	42	17
176	LUTON	1	13	6	10	51		4		43		27	9	76	29	197	67	144	48	18	1	3	6	13	179	22

Deaths from several Causes, and Inquest Cases in the Year 1885, in Registration Districts—*continued.*

III.—SOUTH MIDLAND COUNTIES—*continued.*

No.	DISTRICTS.	CAUSES OF DEATH.																								Inquests.
		Small-pox.	Measles.	Scarlet Fever.	Diphtheria.	Whooping-cough.	Typhus.	Enteric Fever.	Simple and Ill-defined Fever.	Diarrhœa and Dysentery.	Cholera.	Cancer.	Tabes Mesenterica	Phthisis.	Other Tubercular and Scrofulous Diseases.	Disease of Nervous System.	Diseases of Circulatory System.	Diseases of Respiratory System.	Diseases of Digestive System.	Diseases of Urinary System.	Diseases of Generative System.	Puerperal Fever.	Childbirth.	Violence.	All other Causes.	
	13.—CAMBRIDGES.																									
177	CAXTON	-	4	1	-	-	-	3	-	3	-	3	2	14	1	16	9	24	10	5	1	5	2	6	29	16
178	CHESTERTON	-	4	1	10	13	-	10	-	7	-	24	3	53	18	63	49	100	36	15	1	4	2	16	74	33
179	CAMBRIDGE	-	6	-	-	24	-	4	-	15	-	27	13	71	14	63	56	135	37	29	3	2	1	16	107	36
180	LINTON	-	2	2	3	11	-	3	-	2	1	6	-	19	4	38	23	89	6	4	-	-	1	6	41	14
181	NEWMARKET	2	27	2	22	-	-	4	-	5	-	16	6	50	3	64	66	86	28	15	1	1	-	13	145	19
182	ELY	1	1	1	6	2	-	4	-	4	-	17	7	34	16	32	44	57	19	11	-	-	3	14	76	20
183	NORTH WITCHFORD	-	17	3	2	-	-	-	-	4	-	16	5	19	3	29	31	38	11	5	-	-	-	17	72	24
184	WHITTLESEY	-	-	2	2	1	-	1	1	2	-	10	-	6	6	13	15	22	7	3	-	1	1	4	27	3
185	WISBECH	-	7	11	18	12	1	4	-	6	-	26	2	43	6	78	49	121	28	16	2	2	-	22	129	25

IV.—EASTERN COUNTIES.

	14.—ESSEX.																									
186	WEST HAM	635	198	60	72	187	3	74	4	201	17	96	133	371	126	681	292	1067	228	55	12	27	17	108	732	164
187	EPPING	-	14	3	11	13	-	4	1	5	-	21	2	28	6	36	51	65	25	10	-	4	1	14	68	15
188	ONGAR	-	1	-	5	7	-	-	-	2	-	7	1	12	1	24	22	26	17	4	-	-	1	6	36	7
189	ROMFORD	22	7	4	12	15	-	8	-	17	-	19	5	50	10	87	44	117	23	12	2	6	3	21	115	21
190	ORSETT	14	10	1	14	4	-	7	-	14	-	10	11	24	4	41	30	84	24	9	-	3	4	8	79	12
191	BILLERICAY	6	6	1	2	9	-	1	1	7	-	14	1	40	2	75	54	66	14	4	-	2	2	11	73	16
192	CHELMSFORD	5	1	1	9	19	-	2	-	13	-	24	3	46	21	68	70	90	38	10	1	3	-	23	109	24
193	ROCHFORD	5	3	9	3	21	-	4	-	18	-	14	2	37	12	52	51	66	24	17	-	3	2	21	85	22
194	MALDON	1	-	1	2	11	-	2	1	6	1	17	6	34	9	55	32	59	26	6	2	1	-	10	101	5
195	TENDRING	3	3	2	7	10	-	5	1	6	-	20	6	45	12	76	55	99	36	10	2	4	3	23	129	20
196	COLCHESTER	-	21	-	6	12	-	7	1	12	-	16	5	67	15	79	49	97	37	17	2	1	1	15	102	30
197	LEXDEN	4	2	2	11	3	-	1	-	6	-	12	6	28	3	50	41	55	16	6	2	-	1	11	67	14
198	HALSTEAD	-	2	2	6	4	-	1	-	3	-	11	6	25	11	47	33	73	13	6	-	-	2	4	72	6
199	BRAINTREE	2	2	6	5	10	-	3	-	6	-	31	1	43	16	66	58	98	24	9	2	1	1	17	128	16
200	DUNMOW	1	-	1	4	-	-	1	-	3	-	11	1	33	10	37	41	43	16	7	-	-	1	8	84	10
201	SAFFRON WALDEN	-	4	1	3	5	-	2	-	5	-	15	-	37	4	42	41	67	5	10	1	-	1	12	58	12

Deaths from several Causes, and Inquest Cases in the Year 1885, in Registration Districts—*continued.*

IV.—EASTERN COUNTIES—*continued.*

No.	DISTRICTS.	CAUSES OF DEATH.																					Inquests.
		Small-pox.	Measles.	Scarlet Fever.	Diphtheria.	Whooping-cough.	Typhus.	Enteric Fever.	Simple and Ill-defined Fever.	Diarrhœa and Dysentery.	Cholera.	Cancer.	Tabes Mesenterica	Phthisis.	Other Tubercular and Scrofulous Diseases.	Diseases of Nervous System.	Diseases of Circulatory System.	Diseases of Respiratory System.	Diseases of Digestive System.	Diseases of Urinary System.	Diseases of Generative System.	Puerperal Fever.	Childbirth.	Violence.	All other Causes.	
	15.—SUFFOLK.																								
202	Risbridge	-	-	6	6	6	-	1	-	9	-	6	4	34	6	27	26	53	22	5	-	-	1	9	64	12
203	Sudbury	-	-	3	5	12	-	-	1	4	-	7	2	17	10	25	29	52	16	6	1	-	1	13	34	11
204	Cosford	-	1	-	1	-	-	-	-	2	-	12	2	18	4	28	38	49	12	7	1	-	-	11	61	10
205	Thingoe	-	-	2	-	-	-	-	-	2	-	13	7	43	7	32	39	43	23	13	-	1	-	13	77	18
206	Bury St. Edmunds	-	-	-	1	1	-	1	-	3	-	6	1	20	4	17	18	28	14	2	-	-	1	6	46	6
207	Mildenhall	-	-	-	-	-	-	-	-	-	-	-	-	-	-	-	-	-	-	-	-	-	-	-	-	-
208	Stow	-	1	6	3	3	4	-	-	5	-	11	4	35	7	31	30	55	29	3	1	2	1	7	91	17
209	Hartismere	-	-	1	-	1	2	-	-	-	-	7	-	21	4	10	30	34	15	5	1	-	2	4	66	6
210	Hoxne	-	1	1	3	1	5	-	-	4	1	9	1	19	1	16	29	30	8	3	1	2	1	8	63	14
211	Bosmere	-	4	-	2	1	17	2	-	2	-	10	4	27	3	34	32	44	15	7	-	-	1	12	76	15
212	Samford	-	-	-	-	2	5	1	-	5	-	9	-	17	5	24	19	40	19	4	-	-	-	11	38	21
213	Ipswich	-	-	9	4	3	50	10	-	15	1	49	12	115	31	125	90	201	51	23	3	2	1	35	215	63
214	Woodbridge	-	-	-	-	3	10	2	1	2	-	23	6	29	8	69	34	66	24	18	1	-	1	9	113	18
215	Plomesgate	-	-	-	3	3	27	4	3	6	-	16	3	41	6	46	50	74	21	7	1	-	1	7	90	16
216	Blything	-	1	1	-	9	15	2	-	-	-	10	3	32	5	51	34	70	24	13	2	2	-	16	110	15
217	Wangford	-	-	-	1	5	5	1	-	2	-	8	4	21	5	37	39	54	14	7	2	2	-	10	42	12
218	Mutford	-	-	30	3	5	1	1	-	13	-	33	15	42	22	61	62	113	31	9	2	2	1	25	182	42
	16.—NORFOLK.																									
219	Yarmouth	-	-	5	3	6	5	36	1	23	-	27	12	59	16	86	62	125	43	11	-	2	1	27	182	47
220	Flegg	-	-	-	-	-	2	4	-	2	-	8	5	8	-	22	13	45	20	7	-	-	2	9	43	14
221	Smallburgh	-	-	-	4	-	2	3	-	-	-	9	3	35	10	38	19	34	18	7	2	-	-	11	80	9
222	Erpingham	-	-	2	4	-	13	3	-	-	-	16	1	21	4	39	35	42	14	9	-	-	2	10	69	7
223	Aylsham	-	-	-	2	-	18	4	-	2	-	9	5	25	2	29	30	45	28	10	1	1	-	9	36	12
224	St. Faiths	-	-	4	2	-	6	2	-	-	-	12	1	23	2	36	21	37	8	3	1	1	-	3	54	7
225	Norwich	-	-	1	9	10	45	90	2	44	-	62	4	164	32	239	151	230	106	33	5	8	6	37	374	108
226	Forehoe	-	-	-	7	2	1	-	-	5	-	6	2	16	3	24	22	29	21	7	-	1	1	6	45	7
227	Henstead	-	-	-	5	2	1	-	-	4	-	6	-	23	2	26	15	41	7	6	-	1	-	4	46	8
228	Blofield	-	-	3	3	5	1	-	-	5	-	7	4	24	4	62	22	45	17	7	-	-	1	3	50	4
229	Loddon	-	-	2	-	-	1	-	-	3	-	9	4	24	2	28	25	40	10	9	-	-	1	3	69	3
230	Depwade	-	1	3	2	3	3	-	1	9	1	22	6	39	2	50	35	58	21	12	4	2	2	13	123	23
231	Guiltcross	-	-	-	-	-	1	-	-	3	-	9	1	16	-	22	14	31	11	8	1	2	-	10	45	2
232	Wayland	-	-	-	-	-	2	-	-	2	-	5	-	14	2	23	6	27	9	4	-	-	-	4	55	3
233	Mitford	-	-	1	4	4	2	1	1	3	-	14	5	39	2	23	5	39	31	13	3	4	2	16	137	9
234	Walsingham	3	2	-	12	4	22	15	-	1	-	18	5	31	5	40	23	73	17	14	1	1	1	12	88	11
235	Docking	-	-	1	2	2	10	6	-	-	-	21	4	29	6	28	34	36	22	13	-	-	2	16	113	17

Deaths from several Causes, and Inquest Cases in the Year 1885, in Registration Districts—*continued.*

IV.—EASTERN COUNTIES—*continued.*

No.	DISTRICTS.	CAUSES OF DEATH. Small-pox.	Measles.	Scarlet Fever.	Diphtheria.	Whooping-cough.	Typhus.	Enteric Fever.	Simple and Ill-defined Fever.	Diarrhœa and Dysentery	Cholera.	Cancer.	Tabes Mesenterica.	Phthisis.	Other Tubercular and Scrofulous Diseases.	Diseases of Nervous System.	Diseases of Circulatory System.	Diseases of Respiratory System.	Diseases of Digestive System.	Diseases of Urinary System.	Diseases of Generative System.	Puerperal Fever.	Childbirth.	Violence.	All other Causes.	Inquests.
	16.—NORFOLK— *continued.*																									
236	Freebridge Lynn	-	1	-	1	3	-	2	-	-	-	10	1	15	3	23	14	31	11	4	-	1	1	6	75	11
237	Kings Lynn	-	7	1	1	16	-	5	-	9	-	11	2	37	5	30	37	50	15	10	4	-	2	23	98	24
238	Downham	-	-	1	10	3	-	2	1	5	-	9	1	21	8	48	52	55	14	8	2	1	3	10	63	13
239	Swaffham	-	-	-	5	-	-	2	2	4	-	14	-	18	4	26	16	42	12	4	-	2	2	-	55	2
240	Thetford	-	1	6	4	1	-	-	-	7	-	12	3	22	12	48	25	47	30	11	-	3	1	16	84	16

V.—SOUTH WESTERN COUNTIES.

	17.—WILTSHIRE.																									
241	Highworth	-	9	6	3	8	-	5	-	10	-	14	7	61	17	100	61	168	48	21	2	1	3	23	101	46
242	Cricklade	-	12	1	-	-	-	-	-	3	-	5	7	22	2	31	16	38	11	3	2	-	2	8	49	17
243	Malmesbury	1	1	1	-	6	-	4	-	2	-	9	-	20	3	34	31	54	16	8	-	-	1	8	49	20
244	Chippenham	-	6	10	2	-	-	-	-	1	-	10	8	33	3	43	35	73	25	9	-	4	-	10	99	20
245	Calne	-	2	1	3	2	-	13	-	2	1	10	-	18	2	20	22	42	6	2	-	-	1	3	29	7
246	Marlborough	-	2	1	-	2	-	1	-	-	-	8	-	13	2	16	13	22	12	3	-	-	1	2	34	9
247	Devizes	-	-	-	-	-	-	-	-	-	-	-	-	-	-	-	-	-	-	-	-	-	-	-	-	-
248	Melksham	1	11	-	2	3	-	1	-	3	-	19	2	38	4	73	66	78	18	10	-	1	3	11	54	23
249	Bradford-on-Avon	-	3	-	3	5	-	1	-	3	-	15	11	27	2	46	32	63	24	6	-	1	1	10	53	24
250	Westbury	-	-	-	-	-	-	1	-	2	-	10	1	13	3	21	28	38	29	4	-	-	1	8	43	21
251	Warminster	-	1	-	-	-	-	-	-	-	-	9	3	11	2	25	25	25	14	5	-	1	-	6	30	20
252	Pewsey	-	4	6	2	-	-	-	-	2	-	8	4	9	5	31	34	39	10	12	2	-	2	6	49	17
		-	8	-	-	2	-	1	-	3	-	8	1	16	4	26	40	41	8	4	-	-	-	11	54	22
253	Amesbury	-	1	-	2	4	-	-	1	1	-	2	1	13	2	16	16	23	8	4	-	-	1	5	15	8
254	*Alderbury { Alderbury	-	-	2	4	5	-	2	-	4	-	15	-	34	6	63	37	62	19	11	2	3	4	9	76	14
	*Alderbury { Salisbury	-	-	-	-	2	-	1	-	2	-	8	-	22	2	28	19	28	9	7	-	3	-	1	22	5
255	Wilton	-	1	1	2	1	-	2	1	1	-	6	-	14	3	31	27	27	11	8	-	-	-	4	32	7
256	Tisbury	-	1	-	1	-	-	-	-	1	-	8	3	12	4	22	23	25	9	10	-	1	-	3	15	4
257	Mere	-	-	1	2	-	-	-	-	1	-	1	-	10	5	16	16	32	10	4	1	1	1	4	30	4

* 254.—The Registration District and Poor Law Union of Alderbury prior to 21st May 1869 consisted of two Registration Districts, Alderbury and Salisbury.

Deaths from several Causes, and Inquest Cases in the Year 1885, in Registration Districts—*continued.*

V.—SOUTH WESTERN COUNTIES—*continued.*

No.	DISTRICTS.	CAUSES OF DEATH.																							
		Small-pox.	Measles.	Scarlet Fever.	Diphtheria.	Whooping-cough.	Typhus.	Enteric Fever.	Simple and Ill-defined Fever.	Diarrhœa and Dysentery.	Cholera.	Cancer.	Tabes Mesenterica.	Phthisis.	Other Tubercular and Scrofulous Diseases.	Diseases of Nervous System.	Diseases of Circulatory System.	Diseases of Respiratory System.	Diseases of Digestive System.	Diseases of Urinary System.	Diseases of Generative System.	Puerperal Fever.	Childbirth.	Violence.	All other Causes.	Inquests.
	18.—DORSETSHIRE.																								
258	SHAFTESBURY	-	4	-	11	1	-	-	-	4	-	12	2	23	4	26	29	39	11	3	2	2	1	5	47	4
259	STURMINSTER	-	4	-	1	-	-	-	-	1	-	6	-	22	6	30	27	30	6	3	-	-	-	7	46	7
260	BLANDFORD	-	4	2	1	1	-	-	-	4	-	8	-	15	3	31	24	61	12	6	4	-	-	5	41	5
261	WIMBORNE	-	7	4	-	-	-	1	-	4	-	10	4	20	5	50	37	59	15	9	2	-	1	9	60	10
262	POOLE	-	5	-	-	5	-	3	1	4	-	13	1	46	4	53	35	65	23	9	-	1	-	13	83	14
263	WAREHAM	-	4	1	6	6	-	4	-	2	-	3	2	29	5	33	27	54	20	4	-	-	3	8	61	9
264	WEYMOUTH	-	1	-	2	1	-	-	-	10	-	15	5	33	4	92	89	107	30	10	4	-	4	14	77	23
265	*DORCHESTER—Dorchester	-	17	-	1	2	-	1	-	4	-	10	4	21	5	67	49	51	21	7	-	-	2	5	67	9
	*DORCHESTER—Cerne	-	3	11	-	-	-	1	-	2	-	3	1	22	-	14	16	11	9	3	1	-	1	6	29	6
266	SHERBORNE	-	14	7	1	2	-	-	-	-	-	11	-	11	1	24	20	35	17	5	1	1	3	8	50	13
267	BEAMINSTER	-	1	1	2	-	-	-	-	1	-	9	2	24	2	38	34	47	20	3	-	-	2	3	50	7
268	BRIDPORT	-	-	4	3	8	-	1	-	-	-	12	-	19	2	43	40	55	15	3	1	2	1	4	47	6
	19.—DEVONSHIRE.																								
269	AXMINSTER	-	-	1	2	6	1	-	-	3	-	7	2	20	2	43	37	54	25	5	1	1	1	7	39	9
270	HONITON	5	-	7	1	2	-	3	-	3	-	9	6	28	8	47	45	73	24	9	1	-	-	16	95	15
271	ST. THOMAS	-	1	4	2	41	-	8	-	10	2	26	-	79	12	124	117	181	47	19	-	-	6	28	157	33
272	EXETER	-	2	7	2	20	-	5	-	16	-	32	5	92	15	122	81	128	50	29	-	-	3	32	154	76
273	NEWTON ABBOT	-	8	10	4	33	-	8	1	15	1	59	15	145	31	231	180	199	75	43	7	3	5	35	220	45
274	TOTNES	-	27	4	2	6	-	3	2	8	-	19	2	66	7	81	70	130	47	16	2	1	3	15	136	26
275	KINGSBRIDGE	-	6	3	1	3	-	1	2	2	-	14	3	33	6	53	41	55	29	15	3	3	1	13	56	11
276	PLYMPTON ST. MARY	-	-	-	2	6	-	6	1	7	1	13	2	45	4	48	55	72	21	13	-	3	2	18	61	25
277	PLYMOUTH	-	20	12	10	86	-	18	8	39	4	82	25	183	46	239	144	330	80	48	7	3	4	72	260	137
278	EAST STONEHOUSE	-	30	3	1	6	-	3	-	9	-	10	1	42	14	59	23	95	23	8	1	1	-	15	79	16
279	STOKE DAMEREL	-	76	2	3	35	-	17	-	20	-	61	16	80	21	145	78	211	53	28	5	5	4	30	174	47
280	TAVISTOCK	-	3	-	4	11	-	3	2	4	-	18	2	49	8	73	45	103	21	12	-	4	5	20	118	33
281	OKEHAMPTON	-	1	-	3	13	-	-	-	3	-	10	2	24	6	44	37	86	15	5	1	2	-	5	49	9
282	CREDITON	-	-	-	1	8	-	3	1	2	-	12	5	23	5	39	49	61	14	8	5	4	2	3	37	7
283	TIVERTON	-	19	1	2	25	1	5	1	3	-	21	4	39	10	70	63	100	28	19	1	1	1	22	143	24
284	SOUTH MOLTON	-	-	-	9	7	-	1	1	5	-	9	2	17	4	40	40	60	12	7	1	1	-	5	65	8
285	BARNSTAPLE	-	24	-	5	42	-	2	1	16	1	63	7	82	14	90	97	148	37	29	2	5	4	22	126	30
286	TORRINGTON	-	30	-	7	24	-	-	1	3	-	10	2	24	8	33	26	38	16	7	2	1	-	5	47	9
287	BIDEFORD	-	35	4	-	21	-	-	1	4	-	10	4	37	5	50	18	67	16	7	3	3	2	15	65	17
288	HOLSWORTHY	3	12	1	1	2	-	-	-	2	-	5	1	10	1	24	12	48	5	10	-	-	-	6	29	9

* 285.—The District of Dorchester comprises the two Poor Law Unions of Dorchester and Cerne.

Deaths from several Causes, and Inquest Cases in the Year 1885, in Registration Districts—*continued.*

V.—SOUTH WESTERN COUNTIES—*continued.*

No.	DISTRICTS.	CAUSES OF DEATH. Small-pox.	Measles.	Scarlet Fever.	Diphtheria.	Whooping-cough.	Typhus.	Enteric Fever.	Simple and Ill-defined Fever.	Diarrhœa and Dysentery.	Cholera.	Cancer.	Tabes Mesenterica.	Phthisis.	Other Tubercular and Scrofulous Diseases.	Diseases of Nervous System.	Diseases of Circulatory System.	Diseases of Respiratory System.	Diseases of Digestive System.	Diseases of Urinary System.	Diseases of Generative System.	Puerperal Fever.	Childbirth.	Violence	All other Causes.	Inquests.
	20.—CORNWALL.																									
289	STRATTON	-	1	-	12	7	-	-	-	-	-	6	-	15	1	16	11	34	9	3	-	-	1	6	36	10
290	CAMELFORD	-	-	-	5	4	-	-	-	-	-	12	3	18	2	8	14	31	8	2	1	-	-	7	41	22
291	LAUNCESTON	-	2	-	4	3	-	-	-	-	-	12	1	22	6	45	32	65	13	17	2	2	1	10	53	19
292	ST. GERMANS	-	4	2	-	6	-	7	1	5	-	18	2	28	7	46	33	52	18	11	-	2	1	11	54	22
293	LISKEARD	-	-	1	5	17	-	2	1	4	-	15	2	55	6	67	59	112	25	11	1	-	-	13	103	46
294	BODMIN	-	4	5	8	1	-	4	1	3	-	14	3	28	14	62	35	68	21	8	2	-	3	5	94	37
295	ST. COLUMB	1	-	1	3	-	-	1	3	6	-	11	2	35	4	30	26	43	15	8	-	1	2	2	69	19
296	ST. AUSTELL	2	2	13	3	12	-	3	-	1	-	26	5	60	14	74	58	87	43	10	2	1	1	3	166	38
297	TRURO	-	-	3	7	10	-	3	4	11	-	21	5	71	13	93	59	65	33	20	4	1	2	11	145	27
298	FALMOUTH	1	-	-	23	5	-	3	3	6	-	18	4	34	6	59	43	67	24	11	1	1	2	13	109	21
299	HELSTON	-	-	-	3	9	-	3	-	2	-	15	6	61	16	46	20	69	22	5	2	1	3	14	165	17
300	REDRUTH	1	1	-	7	2	-	1	3	10	-	25	5	88	29	106	61	149	60	16	1	2	4	21	274	40
301	PENZANCE	-	1	-	5	10	-	6	2	27	-	32	15	101	22	118	72	161	58	24	2	-	6	21	261	41
302	SCILLY ISLANDS	-	-	-	-	-	-	-	-	3	-	1	-	4	-	10	1	8	7	1	-	-	-	-	13	-
	21.—SOMERSETSH.																									
303	WHLTON	-	-	-	-	-	-	-	-	-	-	-	-	-	-	-	-	-	-	-	-	-	-	-	-	-
304	DULVERTON	1	2	4	-	2	-	-	-	5	-	4	-	17	3	44	48	53	24	10	-	-	-	6	79	9
305	WELLINGTON	-	-	-	-	-	-	-	-	-	1	3	1	9	2	10	9	12	4	3	-	-	-	3	16	2
306	TAUNTON	2	38	2	8	14	-	2	-	5	-	13	5	28	7	38	43	52	13	4	-	-	-	11	64	9
307	BRIDGWATER	35	30	6	10	15	-	2	-	20	-	17	4	68	11	81	89	124	32	28	5	1	2	24	155	24
308	LANGPORT	4	5	37	3	4	-	2	-	3	-	23	4	50	15	76	60	110	41	15	-	1	2	23	91	26
		-	17	1	-	9	-	1	-	4	-	6	7	22	-	55	20	57	20	7	1	-	-	11	55	10
309	CHARD	-	46	4	8	22	-	3	-	5	-	19	4	43	14	72	51	94	31	3	3	3	1	17	118	21
310	YEOVIL	-	7	3	2	23	-	2	-	5	-	19	3	47	10	61	67	89	32	8	-	6	1	17	99	24
311	WINCANTON	-	11	-	11	1	-	2	1	4	-	13	2	19	4	49	53	59	18	6	2	2	3	6	93	22
312	FROME	-	18	-	5	11	-	1	1	8	-	16	4	25	7	52	48	79	28	9	1	4	2	11	103	30
313	SHEPTON MALLET	-	9	3	12	2	-	5	2	4	-	8	1	20	2	42	37	41	21	5	1	2	3	14	85	27
314	WELLS	1	9	2	3	4	-	1	-	2	1	11	5	30	4	73	61	77	40	8	1	2	1	12	73	27
315	AXBRIDGE	-	13	17	2	15	1	3	1	6	-	21	9	77	20	96	83	150	49	30	3	1	-	27	151	51
316	CLUTTON	-	36	2	-	1	-	-	-	9	-	5	1	19	10	53	39	93	30	16	-	-	-	20	83	31
317	BATH	-	7	11	10	16	-	6	1	29	-	62	12	121	15	195	175	291	93	42	10	3	5	40	302	107
318	KEYNSHAM	-	54	1	-	17	-	2	-	9	1	10	5	43	11	62	36	101	20	13	2	1	1	19	86	20
319	BEDMINSTER	-	32	17	4	60	-	10	3	33	-	39	10	120	24	169	103	272	64	18	3	4	6	34	265	69

Deaths from several Causes, and Inquest Cases in the Year 1885, in Registration Districts—*continued.*

VI.—WEST MIDLAND COUNTIES.

No.	DISTRICTS.	CAUSES OF DEATH. Small-pox.	Measles.	Scarlet Fever.	Diphtheria.	Whooping cough.	Typhus.	Enteric Fever.	Simple and Ill-defined Fever.	Diarrhœa and Dysentery.	Cholera.	Cancer.	Tabes Mesenterica.	Phthisis.	Other Tubercular and Scrofulous Disease.	Diseases of Nervous System.	Diseases of Circulatory System.	Diseases of Respiratory System.	Diseases of Digestive System.	Diseases of Urinary System.	Diseases of Generative System.	Puerperal Fever.	Childbirth.	Violence.	All other Causes.	Inquests.
	22.—GLOUCESTRSH.																									
320	BRISTOL (*part of City*)	-	40	5	18	32	-	5	-	31	1	50	6	121	34	148	125	300	77	47	7	6	4	20	198	102
321	BARTON REGIS (*including part of Bristol City*)	33	175	14	15	124	-	10	1	86	1	97	32	320	53	478	283	693	173	68	9	6	10	67	504	138
322	CHIPPING SODBURY	-	11	4	8	10	-	-	-	9	1	13	1	16	6	36	42	67	22	7	-	-	3	10	32	10
323	THORNBURY	-	2	1	-	8	-	1	-	6	-	9	2	22	7	51	47	57	15	7	1	-	1	13	56	14
324	DURSLEY	-	5	2	-	9	-	1	1	1	-	4	4	10	2	33	18	34	17	9	-	-	-	5	54	4
325	WESTBURY-ON-SEVERN	-	5	4	1	8	-	2	-	1	-	4	11	23	3	56	37	67	28	12	1	3	-	15	79	22
326	NEWENT	-	-	-	-	2	-	-	1	2	-	10	2	11	-	30	32	35	17	3	-	3	2	4	47	10
327	GLOUCESTER	-	13	3	11	31	-	7	2	14	-	32	12	84	17	152	76	199	55	33	6	5	3	13	179	50
328	WHEATENHURST	-	-	-	2	-	-	-	-	4	-	6	-	9	3	19	8	18	6	3	-	1	-	3	31	12
329	STROUD	-	24	2	-	4	1	5	-	13	-	28	7	57	15	98	84	152	40	23	2	2	3	21	180	47
330	TETBURY	-	1	-	-	4	-	1	-	2	-	1	1	9	1	18	14	11	4	5	-	-	-	2	16	2
331	CIRENCESTER	-	10	4	7	1	-	1	-	1	-	21	6	29	12	55	48	50	22	15	1	4	-	18	84	22
332	NORTHLEACH	-	-	7	-	-	-	-	-	2	-	6	1	11	1	22	19	22	12	5	1	2	5	3	29	5
333	STOW-ON-THE-WOLD	-	1	-	2	-	-	3	-	4	1	11	2	9	-	27	32	24	8	3	-	-	-	6	40	7
334	WINCHCOMB	-	-	1	-	5	-	1	-	-	-	8	-	12	1	19	18	18	12	1	-	-	-	7	45	9
335	CHELTENHAM	1	19	4	1	19	-	8	1	26	-	49	9	95	15	134	124	190	90	24	-	5	5	31	222	48
336	TEWKESBURY	-	1	-	1	8	-	2	1	4	-	14	-	29	5	30	27	54	13	1	-	-	1	3	63	7
	23.—HEREFORDSH.																									
337	LEDBURY	-	11	-	2	1	-	1	-	5	-	14	1	13	5	39	36	45	14	7	1	1	-	9	45	13
338	ROSS	-	2	2	2	-	-	-	1	4	-	8	7	11	2	32	35	46	22	4	1	-	-	15	66	17
339	*HEREFORD { HEREFORD	-	26	1	1	1	-	2	3	13	-	28	5	51	5	93	88	113	39	21	-	1	1	24	134	31
	*HEREFORD { DORE	-	1	1	-	1	-	-	-	1	-	2	2	8	1	17	16	25	9	6	2	-	-	8	33	8
340	WEOBLY	-	2	-	1	1	-	-	-	5	-	7	-	7	2	23	22	17	1	1	1	1	-	6	27	4
341	BROMYARD	-	1	1	4	-	-	-	-	3	-	8	1	19	2	24	21	39	17	7	-	2	-	4	35	3
342	LEOMINSTER	-	1	-	3	-	-	-	-	1	-	9	1	16	2	44	24	41	17	3	-	3	-	11	46	12
343	KINGTON	-	1	10	1	3	-	2	-	2	-	9	2	10	4	35	29	31	2	-	-	3	-	3	50	6
	24.—SHROPSHIRE.																									
344	LUDLOW	3	6	2	-	1	-	2	-	2	-	7	2	22	2	39	36	61	25	4	1	1	2	15	54	17
345	CLUN	-	-	1	2	2	-	-	-	-	-	15	2	24	3	24	19	27	8	8	-	1	-	4	37	5
346	CHURCH STRETTON	-	-	1	-	1	-	-	-	-	-	5	-	4	-	11	17	14	4	3	-	1	-	-	18	1
347	CLEOBURY MORTIMER	-	2	-	1	-	-	-	-	1	-	3	1	8	2	15	12	26	7	3	-	-	-	2	27	2
348	BRIDGNORTH	-	-	-	1	3	-	2	-	1	-	2	-	17	2	19	34	60	15	15	-	4	1	10	54	9
349	SHIFNAL	-	-	5	2	1	-	3	-	5	-	6	2	15	5	33	24	48	12	4	-	1	2	6	51	7

* 339.—The District of Hereford comprises the two Poor Law Unions of Hereford and Dore.

Deaths from several Causes, and Inquest Cases in the Year 1885, in Registration Districts—*continued.*

VI.—WEST MIDLAND COUNTIES—*continued.*

No.	DISTRICTS.	CAUSES OF DEATH. Small-pox.	Measles.	Scarlet Fever.	Diphtheria.	Whooping-cough.	Typhus.	Enteric Fever.	Simple and Ill-defined Fever.	Diarrhœa and Dysentery.	Cholera.	Cancer.	Tabes Mesenterica.	Phthisis.	Other Tubercular and Scrofulous Diseases.	Diseases of Nervous System.	Diseases of Circulatory System.	Diseases of Respiratory System.	Diseases of Digestive System.	Diseases of Urinary System.	Diseases of Generative System.	Puerperal Fever.	Childbirth.	Violence.	All other Causes.	Inquests.
	24.—SHROPSHIRE *—continued.*																									
350	MADELEY	-	-	4	-	13	-	4	-	11	-	14	2	40	4	39	53	93	25	3	2	3	2	16	111	23
351	*ATCHAM { ATCHAM	3	-	1	3	2	-	1	-	3	-	13	2	39	9	35	41	62	19	9	-	3	3	29	73	30
	*ATCHAM { SHREWSBURY	4	18	9	4	5	-	20	1	15	-	21	6	74	13	95	67	121	47	19	4	5	3	37	106	40
352	OSWESTRY	-	8	11	1	2	-	2	-	5	-	19	6	28	5	62	51	78	32	14	1	3	3	25	114	33
353	ELLESMERE	-	2	1	2	3	-	1	1	4	-	9	-	25	-	27	29	44	15	6	-	1	1	8	61	16
354	WEM	-	3	-	-	-	-	-	-	1	-	10	2	20	4	24	21	35	16	5	1	-	1	9	43	12
355	WHITCHURCH	-	8	-	-	2	-	1	-	5	-	8	-	21	6	25	19	28	16	6	2	-	1	4	37	9
356	MARKET DRAYTON	-	-	1	5	6	-	-	-	3	-	9	1	12	3	41	19	61	14	7	2	2	3	9	59	14
357	WELLINGTON	-	-	11	3	1	-	5	-	15	-	14	4	23	15	62	42	94	32	11	-	2	3	13	102	19
358	NEWPORT	-	1	9	1	6	-	1	-	8	-	15	-	21	2	32	32	62	17	12	1	-	1	12	47	11
	25.—STAFFORDSH.																									
359	STAFFORD	-	-	1	2	22	-	4	-	10	-	19	1	78	12	99	53	124	27	11	-	3	-	20	147	30
360	STONE	-	31	19	4	12	-	11	-	10	-	20	6	53	7	114	50	101	51	12	1	3	1	13	100	13
361	NEWCASTLE-UNDER-LYME	-	3	2	2	23	1	3	3	8	-	21	6	49	8	84	30	157	42	14	5	2	3	17	131	22
362	WOLSTANTON	10	146	12	6	50	-	18	3	62	-	22	32	100	41	246	91	417	83	28	3	10	10	55	218	57
363	STOKE-UPON-TRENT	5	139	68	11	54	-	39	-	76	1	62	52	221	47	362	147	620	144	31	5	13	7	92	415	103
364	LEEK	-	14	8	14	4	-	1	1	17	-	11	9	53	14	95	49	112	30	14	-	4	2	13	120	19
365	CHEADLE	-	11	15	3	5	-	3	-	6	1	11	8	32	7	60	48	78	19	6	-	3	-	7	99	17
366	UTTOXETER	-	1	1	11	1	-	3	-	1	-	7	2	25	6	49	34	49	28	5	2	-	-	7	36	11
367	BURTON-UPON-TRENT	-	5	69	18	43	-	12	1	27	-	42	19	140	25	206	113	212	76	29	6	11	5	34	238	65
368	TAMWORTH	-	-	3	1	17	-	3	-	5	-	7	1	20	7	47	26	100	21	8	1	1	2	12	50	16
369	LICHFIELD	-	-	1	3	35	-	6	1	8	-	13	8	50	15	125	65	181	41	16	1	3	-	22	163	25
370	CANNOCK	-	-	5	4	21	-	7	-	10	-	17	18	48	10	82	88	121	37	16	-	4	2	16	141	19
371	†WOLVERHAMPTON { SEISDON	-	1	3	3	6	-	2	-	4	-	11	1	20	1	36	29	64	18	9	1	-	-	7	52	8
	†WOLVERHAMPTON { WOLVERHAMPTON	-	3	66	12	90	10	30	2	90	-	56	29	201	42	327	190	644	144	56	11	12	11	97	577	160
372	WALSALL	4	-	9	3	98	2	24	-	65	-	23	56	112	14	227	83	417	109	25	7	9	8	49	376	100
373	WEST BROMWICH	5	66	13	10	106	-	32	2	81	1	76	39	164	22	307	156	583	149	48	10	9	13	80	624	142
374	DUDLEY	5	57	44	10	104	1	24	2	82	1	51	48	112	23	323	172	685	169	60	8	10	10	77	765	109
	26.—WORCESTRSH.																									
375	STOURBRIDGE	-	4	5	4	102	-	14	3	42	-	59	49	68	12	165	138	321	75	30	3	8	6	44	339	53
376	KIDDERMINSTER	-	4	61	6	10	-	19	3	18	-	22	3	60	11	84	62	151	47	17	2	3	5	38	207	64
377	TENBURY	-	1	1	1	-	-	1	-	6	-	4	-	7	-	15	14	11	10	4	-	2	-	8	29	8

* 351.—The Registration District and Poor Law Union of Atcham prior to 1st October 1871 consisted of two Registration Districts, Atcham and Shrewsbury.
† 371.—The District of Wolverhampton comprises the two Poor Law Unions of Seisdon and Wolverhampton.

Deaths from several Causes, and Inquest Cases in the Year 1885, in Registration Districts—*continued.*

VI.—WEST MIDLAND COUNTIES—*continued.*

No.	DISTRICTS.	CAUSES OF DEATH. Small-pox.	Measles.	Scarlet Fever.	Diphtheria.	Whooping-cough.	Typhus.	Enteric Fever.	Simple and Ill-defined Fever.	Diarrhœa and Dysentery.	Cholera.	Cancer.	Tabes Mesenterica.	Phthisis.	Other Tubercular and Scrofulous Diseases.	Diseases of Nervous System.	Diseases of Circulatory System.	Diseases of Respiratory System.	Diseases of Digestive System.	Diseases of Urinary System.	Diseases of Generative System.	Puerperal Fever.	Childbirth.	Violence.	All other Causes.	Inquests.
	26.—WORCESTERSH. *—continued.*																									
378	MARTLEY	1	2	2	1	3		4	1	7		7	1	18	2	35	48	65	16	5		1	1	16	37	16
379	WORCESTER		10	20	2	6		8		28		22	12	49	17	100	71	137	44	29	2	4	2	16	158	38
380	UPTON-ON-SEVERN		3	2	2	12		7	1	4		12	1	38	5	90	61	60	38	14	1	3	2	14	79	17
381	EVESHAM			2		3		1		3		11		12	3	42	34	30	14	3	1			10	50	13
382	PERSHORE					3		4		5		7		12	3	39	31	53	22	9		1	1	7	39	15
383	DROITWICH		2	3	1	3		6		9		15	1	27	7	45	51	66	29	10		1	2	18	74	26
384	BROMSGROVE			12	3	14		5		16	1	19	9	40	17	68	65	121	41	15		4	5	27	112	33
385	KINGS NORTON	1	13	4	12	26		11	5	34		66	28	133	27	210	178	332	130	42	5	6	9	39	284	66
	27.—WARWICKSH.																									
386	BIRMINGHAM	12	42	24	31	181		46	7	207		169	45	533	79	616	463	1263	260	136	37	30	12	299	964	542
387	ASTON	1	85	11	21	114		29	4	190	1	90	33	335	62	479	272	930	158	85	9	17	13	127	744	253
388	MERIDEN				2	2	1	2		6		4	1	16	4	17	24	27	9	3	1		3	6	41	6
389	ATHERSTONE					9		1		1		9	6	20	6	37	27	46	15	3	1	4		11	39	13
390	NUNEATON		11	1				4	2	5		9	15	38	2	36	17	48	15	5		1	4	8	37	9
391	FOLESHILL		14			2		2	1	5		3	15	36	9	40	27	55	18	8	1		8	10	119	13
392	COVENTRY		1	9	1	2		2		34		40	11	84	21	114	86	136	53	19	8	5	5	22	178	34
393	RUGBY	1	8	1	2	5		3		9		25	2	36	11	62	34	84	29	11	2	1	4	12	108	11
394	SOLIHULL		2	3	6	7		1		4		18	2	27	10	36	39	90	18	9	3	3	1	12	74	16
395	WARWICK		12		1	18		3		9		48	13	104	15	146	113	197	71	36	7	4	2	35	184	31
396	STRATFORD-ON-AVON			2	2	8		1		3		13	5	29	7	40	33	75	20	10		5	1	12	86	10
397	ALCESTER		8	13		8		3		3		11	1	31	7	40	34	52	19	9	1	1	2	8	71	4
398	SHIPSTON-ON-STOUR		4						1	6		9	3	20	5	38	30	55	28	6			1	11	62	12
399	SOUTHAM		3			12		1		1		7	1	9	3	24	17	41	16	7			3	7	36	4

VII.—NORTH MIDLAND COUNTIES.

	28.—LEICESTERSH.																									
400	LUTTERWORTH		1	4	3					3		12	1	8	3	28	34	43	16	8	1			5	46	9
401	MARKET HARBOROUGH		2	1				1		3		15	1	11	6	38	30	57	12	4	1		4	11	53	18
402	BILLESDON			2	1	1		1		6		3	2	16	4	43	23	35	12	4	1		1	9	31	17

Deaths from several Causes, and Inquest Cases in the Year 1885, in Registration Districts—*continued*.

VII.—NORTH MIDLAND COUNTIES—*continued*.

No.	DISTRICTS.	CAUSES OF DEATH.																								Inquests.
		Small-pox.	Measles.	Scarlet Fever.	Diphtheria.	Whooping-cough.	Typhus.	Enteric Fever.	Simple and Ill-defined Fever.	Diarrhœa and Dysentery.	Cholera.	Cancer.	Tabes Mesenterica.	Phthisis.	Other Tubercular and Scrofulous Diseases.	Diseases of Nervous System.	Diseases of Circulatory System.	Diseases of Respiratory System.	Diseases of Digestive System.	Diseases of Urinary System.	Diseases of Generative System.	Puerperal Fever.	Childbirth.	Violence.	All other Causes.	
	28.—LEICESTERSH. —*continued*.																									
403	Blaby	–	6	53	5	17	1	3	–	14	–	11	2	35	7	73	39	61	29	11	1	1	1	14	24	38
404	Hinckley	–	5	–	–	11	–	–	–	5	–	10	5	24	9	56	28	37	18	7	1	–	1	8	66	12
405	Market Bosworth	–	–	2	–	4	–	4	1	8	–	9	1	12	2	53	26	51	19	10	1	2	1	17	53	25
406	Ashby-de-la-Zouch	–	–	28	8	11	–	1	–	16	–	16	6	37	12	93	43	115	40	14	–	3	1	19	126	31
407	Loughborough	–	1	13	–	4	–	6	–	18	–	22	16	34	7	95	48	99	32	12	1	3	1	11	107	20
408	Barrow-upon-Soar	–	11	22	7	9	1	5	2	36	–	16	5	31	17	75	40	83	35	8	3	1	1	22	128	39
409	Leicester	–	69	74	18	55	–	39	1	196	1	75	27	206	76	379	179	453	125	55	5	9	13	77	620	260
410	Melton Mowbray	–	3	3	13	4	–	–	–	5	–	14	4	30	10	53	21	44	30	10	2	–	1	5	92	6
	29.—RUTLANDSH.																									
411	Oakham	–	–	3	2	2	–	1	–	–	–	11	1	11	4	26	22	24	6	6	2	–	1	4	53	7
412	Uppingham	–	–	–	3	–	–	–	–	2	–	2	–	20	4	35	25	34	13	10	2	1	–	8	45	10
	30.—LINCOLNSH.																									
413	Stamford	–	–	3	3	1	–	2	–	2	–	13	3	24	3	65	40	51	25	6	1	2	1	11	60	7
414	Bourn	2	3	4	1	15	–	2	1	2	–	17	2	23	6	52	32	55	15	10	1	1	1	7	100	6
415	Spalding	–	3	1	3	2	–	3	–	7	–	19	1	33	6	52	32	55	15	10	1	1	1	7	100	6
416	Holbeach	–	–	3	2	3	–	3	–	8	–	21	–	30	10	58	20	39	23	12	–	1	2	3	56	14
417	Boston	–	1	–	10	8	–	2	2	7	–	22	4	59	6	100	71	108	37	32	1	5	4	23	152	37
418	Sleaford	–	1	3	2	8	–	5	–	8	–	20	3	34	3	73	32	71	11	14	4	4	2	5	80	4
419	Grantham	–	23	14	9	11	–	2	–	9	–	20	10	54	8	61	67	89	42	19	1	1	4	20	109	22
420	Lincoln	–	1	8	7	48	1	12	2	32	–	39	18	126	17	228	97	215	76	31	6	2	5	37	271	55
421	Horncastle	2	7	5	1	3	–	2	–	5	–	15	4	31	6	47	38	57	19	14	1	2	–	7	73	13
422	Spilsby	–	1	1	21	10	–	–	1	2	–	13	7	33	10	57	32	72	21	16	–	1	4	12	105	11
423	Louth	2	2	11	9	–	–	3	1	8	–	22	–	38	7	95	57	93	31	15	4	11	3	22	143	26
424	Caistor	–	33	2	5	26	–	10	3	23	1	28	12	97	21	213	120	231	72	22	5	8	8	33	201	57
425	Glanford Brigg	–	5	–	27	10	–	4	–	10	–	24	7	72	10	92	66	125	28	12	1	–	2	20	157	34
426	Gainsborough	1	–	3	4	16	–	8	2	8	1	13	3	30	6	87	54	101	29	8	2	1	4	16	113	25
	31.—NOTTINGHAMS.																									
427	East Retford	–	–	1	2	7	–	2	2	5	–	15	3	22	2	62	37	43	36	9	3	–	–	8	72	4
428	Worksop	1	2	1	4	26	–	9	–	5	1	15	6	46	8	87	43	91	42	7	2	–	3	28	87	28
429	Mansfield	2	20	4	34	10	–	11	2	17	–	26	19	60	15	114	76	178	52	9	2	7	5	30	224	35

Deaths from several Causes, and Inquest Cases in the Year 1885, in Registration Districts—*continued*.

VII.—NORTH MIDLAND COUNTIES—*continued*.

No.	DISTRICTS.	CAUSES OF DEATH. Small-pox.	Measles.	Scarlet Fever.	Diphtheria.	Whooping-cough.	Typhus.	Enteric Fever.	Simple and Ill-defined Fever.	Diarrhœa and Dysentery.	Cholera.	Cancer.	Tabes Mesenterica.	Phthisis.	Other Tubercular and Scrofulous Diseases.	Diseases of Nervous System.	Diseases of Circulatory System.	Diseases of Respiratory System.	Diseases of Digestive System.	Diseases of Urinary System.	Diseases of Generative System.	Puerperal Fever.	Childbirth.	Violence.	All other Causes.	Inquests.
	31.—NOTTINGHAM. *—continued.*																									
430	Basford	2	16	81	14	64	1	31	2	103	-	55	38	171	54	296	143	487	148	42	8	14	14	54	475	102
431	Nottingham	-	111	26	21	94	-	42	3	132	-	108	111	346	96	439	253	673	179	98	13	12	11	142	729	226
432	Southwell	-	5	3	3	11	-	3	-	6	-	14	2	32	12	52	53	79	18	5	1	-	-	6	72	9
433	Newark	-	1	4	2	16	1	10	1	13	-	12	6	34	7	96	58	83	40	9	1	2	3	20	90	23
434	Bingham	-	1	12	5	7	-	4	1	9	-	19	6	25	5	31	25	45	4	8	1	1	-	11	58	13
	32.—DERBYSHIRE.																									
435	Shardlow	-	16	6	9	22	-	4	-	20	-	14	10	55	21	118	73	176	36	20	2	3	4	32	172	49
436	Derby	-	28	11	-	48	-	11	1	42	-	38	33	123	34	232	142	288	98	30	7	5	6	42	290	117
437	Belper	1	9	5	1	41	-	5	-	44	-	25	28	94	17	158	116	214	53	40	8	6	3	33	225	60
438	Ashborne	-	-	1	-	3	-	3	-	1	-	5	5	34	10	45	30	61	26	13	1	1	2	10	61	19
439	Chesterfield	-	50	7	13	39	-	10	1	33	1	38	21	110	34	261	124	434	87	24	1	2	10	70	272	71
440	Bakewell	-	6	-	5	2	-	3	-	4	-	14	2	47	7	32	63	85	44	11	-	5	4	17	126	34
441	Chapel-en-le-Frith	-	-	-	-	6	1	-	2	3	1	14	4	29	12	62	37	59	25	6	-	2	1	3	64	10
442	*Hayfield { Glossop	-	1	-	3	22	-	9	1	21	-	9	7	53	6	69	61	94	43	15	1	2	3	13	95	35
	*Hayfield { Hayfield	-	9	-	1	3	-	1	-	3	1	3	6	17	3	33	19	47	21	7	-	2	1	5	35	9

VIII.—NORTH WESTERN COUNTIES.

	33.—CHESHIRE.																									
443	Stockport	-	155	10	20	70	1	24	2	66	-	70	41	263	53	437	215	614	142	48	6	16	7	95	508	198
444	Macclesfield	-	12	3	4	18	-	9	-	15	-	33	10	112	30	208	127	248	82	42	3	4	3	26	239	56
445	Altrincham	-	29	10	5	15	-	3	-	20	-	35	4	85	15	151	91	232	55	25	3	7	1	31	207	73
446	Runcorn	1	81	24	2	6	-	5	2	17	-	26	4	49	16	94	48	133	44	17	1	1	3	29	148	46
447	Northwich	-	67	45	5	18	1	2	-	17	2	19	16	48	10	103	64	152	53	17	-	5	6	29	207	41
448	Congleton	-	5	11	-	14	-	7	1	8	1	25	7	53	24	84	61	120	42	20	-	3	3	28	138	40
449	Nantwich	-	70	17	14	37	1	9	5	17	-	30	9	81	21	177	104	284	78	18	1	5	4	38	203	68
450	†Chester { Tarvin	-	1	2	1	6	-	3	-	1	-	6	3	20	2	32	16	37	18	1	-	-	2	2	35	6
	†Chester { Chester	-	108	4	1	50	1	14	-	22	3	37	6	92	18	162	78	153	77	30	3	7	1	26	169	53
	†Chester { Hawarden	-	3	2	3	-	1	2	1	4	-	9	1	21	-	38	12	40	21	3	2	1	1	13	52	13
451	Wirral	-	12	6	9	2	-	6	-	15	-	22	2	34	5	47	43	66	23	12	-	4	1	25	97	30
452	Birkenhead	2	79	32	18	85	1	15	-	49	1	63	10	178	30	328	186	421	149	43	3	7	10	89	416	170

* 442.—The District of Hayfield comprises the two Poor Law Unions of Glossop and Hayfield.
† 450.—The District of Chester comprises the three Poor Law Unions of Tarvin, Chester, and Hawarden.

Deaths from several Causes, and Inquest Cases in the Year 1885, in Registration Districts—*continued.*

VIII.—NORTH WESTERN COUNTIES—*continued.*

No.	DISTRICTS.	CAUSES OF DEATH.																								Inquests.
		Small-pox.	Measles.	Scarlet Fever.	Diphtheria.	Whooping-cough.	Typhus.	Enteric Fever.	Simple and Ill-defined Fever.	Diarrhœa and Dysentery.	Cholera.	Cancer.	Tabes Mesenterica.	Phthisis.	Other Tubercular and Scrofulous Diseases.	Diseases of Nervous System.	Diseases of Circulatory System.	Diseases of Respiratory System.	Diseases of Digestive System.	Diseases of Urinary System.	Diseases of Generative System.	Puerperal Fever.	Childbirth.	Violence.	All other Causes.	
	34.—LANCASHIRE.																									
453	LIVERPOOL	3	309	62	39	165	43	43	10	201	9	122	68	577	86	688	398	1421	283	148	27	16	15	320	921	403
454	TOXTETH PARK	42	116	30	22	73	3	18	5	99	2	76	24	271	58	379	222	589	174	63	9	4	12	87	510	102
455	WEST DERBY	36	374	147	162	239	24	88	4	277	10	213	128	374	190	1160	564	1790	464	139	30	34	30	248	1308	325
456	PRESCOT	-	122	24	25	72	2	14	6	75	5	40	60	170	55	339	148	721	138	49	8	16	9	108	422	123
457	ORMSKIRK	-	49	12	17	27	-	22	1	36	-	43	17	178	18	242	149	343	122	45	4	7	6	55	272	74
458	WIGAN	-	394	128	12	118	2	26	3	115	-	49	51	193	59	337	215	799	159	68	6	16	17	116	491	146
459	WARRINGTON	-	49	28	2	18	3	9	3	42	3	28	27	113	55	206	98	285	90	24	3	11	12	54	236	69
460	LEIGH	-	130	65	3	33	-	15	-	50	1	14	29	116	35	153	95	320	89	23	-	6	5	52	212	64
461	BOLTON	1	65	17	11	111	1	32	4	139	4	82	45	346	66	553	254	1084	246	80	15	25	18	131	699	205
462	BURY	1	82	48	9	46	2	19	6	80	-	48	32	228	46	381	248	592	180	35	5	12	14	83	408	113
463	BARTON-UPON-IRWELL	-	48	31	9	13	-	9	3	28	2	46	16	132	34	170	93	328	93	35	2	4	8	206	240	223
464	CHORLTON	-	331	36	35	169	6	49	7	152	5	131	53	598	126	736	308	1337	342	109	16	22	22	110	915	293
465	SALFORD	-	185	77	16	127	10	51	3	254	2	95	34	498	157	523	282	1014	197	78	10	15	11	132	683	208
466	MANCHESTER	3	150	17	5	113	-	18	-	118	2	95	65	322	116	415	230	904	214	88	16	17	19	191	620	406
467	PRESTWICH	41	119	44	15	110	16	28	1	87	-	58	40	380	69	581	254	864	156	73	10	20	14	84	561	139
468	ASHTON-UNDER-LYNE	1	46	32	4	98	1	48	16	116	-	53	34	328	61	575	239	793	193	52	14	12	18	91	672	153
469	OLDHAM	-	106	52	21	125	-	30	3	67	1	32	57	428	39	638	302	942	246	64	11	27	16	97	682	106
470	ROCHDALE	-	11	21	3	29	1	26	2	48	2	51	28	245	39	355	253	501	151	50	5	17	6	59	341	80
471	HASLINGDEN	-	22	23	10	53	1	19	-	43	4	43	19	144	52	264	164	421	113	43	7	12	7	51	248	74
472	BURNLEY	4	17	31	8	134	4	25	7	90	5	46	66	229	54	405	204	670	216	55	5	15	14	59	449	89
473	CLITHEROE	-	23	13	-	9	-	1	-	7	-	12	8	26	9	56	33	101	34	8	-	3	2	4	79	14
474	BLACKBURN	-	23	73	4	175	-	48	2	142	-	68	77	300	66	603	241	973	231	65	4	12	19	103	578	134
475	CHORLEY	-	9	16	3	15	-	5	-	15	-	20	17	89	21	119	81	245	64	23	4	7	3	27	224	36
476	PRESTON	1	12	98	28	107	2	41	4	235	2	62	56	209	76	448	232	781	166	104	11	28	10	70	573	129
477	FYLDE	-	8	5	7	14	-	13	-	18	1	24	11	60	18	121	78	248	67	16	2	5	3	28	173	36
478	GARSTANG	-	-	2	-	-	-	9	-	4	-	1	1	11	2	28	12	32	16	3	1	-	3	7	33	5
479	LANCASTER	-	18	6	-	8	-	13	-	28	1	28	4	108	21	144	68	156	36	26	6	6	5	29	152	32
480	LUNESDALE	-	-	-	-	-	-	1	-	1	-	4	1	7	-	18	8	16	4	3	1	-	1	2	21	3
481	ULVERSTON	-	45	3	4	35	-	7	1	15	-	13	3	69	16	92	56	159	71	15	3	5	3	25	141	23
482	BARROW-IN FURNESS	1	5	46	15	53	-	12	6	14	1	15	8	56	20	109	62	184	56	11	2	3	3	29	110	25

Deaths from several Causes, and Inquest Cases in the Year 1885, in Registration Districts—*continued*.

IX.—YORKSHIRE.

No.	DISTRICTS.	CAUSES OF DEATH. Small-pox.	Measles.	Scarlet Fever.	Diphtheria.	Whooping-cough.	Typhus.	Enteric Fever.	Simple and Ill-defined Fever.	Diarrhœa and Dysentery.	Cholera.	Cancer.	Tabes Mesenterica.	Phthisis.	Other Tubercular and Scrofulous Diseases.	Diseases of Nervous System.	Diseases of Circulatory System.	Diseases of Respiratory System.	Diseases of Digestive System.	Diseases of Urinary System.	Diseases of Generative System.	Puerperal Fever.	Childbirth.	Violence.	All other Causes.	Inquests.
	35.—WEST RIDING.																									
483	Sedbergh	-	4	2	-	2	-	1	-	1	-	2	-	5	3	11	6	10	9	-	1	-	-	2	22	1
484	Settle	-	9	2	3	2	-	8	-	1	-	9	-	20	9	34	31	33	15	4	-	-	-	7	48	7
485	Skipton	-	4	14	-	10	-	4	1	9	2	16	11	79	20	107	69	176	45	13	3	5	4	24	97	22
486	Pateley Bridge	1	-	-	1	1	-	2	-	3	-	3	1	7	-	24	11	34	8	3	1	-	-	4	28	4
487	Ripon	-	-	-	-	2	-	3	-	3	1	11	-	25	2	56	30	45	15	6	2	-	1	4	52	7
488	Great Ouseburn	-	-	-	2	4	-	2	-	4	-	6	1	21	2	23	22	38	8	5	-	-	-	4	30	7
489	Knaresborough	-	-	9	1	5	-	1	-	1	-	20	2	37	7	60	41	78	30	12	2	2	1	9	84	18
490	Wetherby	-	1	-	4	3	-	-	-	-	-	10	-	26	4	48	21	42	21	6	-	2	1	6	55	8
491	Wharfedale	-	1	7	6	18	1	6	2	9	-	25	10	75	12	147	75	158	49	17	2	4	5	23	140	22
492	Keighley	2	41	5	5	25	1	12	2	23	1	31	5	137	28	193	117	275	79	27	4	3	3	18	205	16
493	Todmorden	-	3	3	-	14	-	3	2	3	2	14	5	76	5	32	72	124	40	14	3	2	6	17	103	19
494	Saddleworth	-	12	-	-	15	-	6	1	4	1	8	7	34	6	63	45	103	35	8	-	1	3	12	53	15
495	Huddersfield	-	79	24	10	70	2	20	7	39	2	97	36	418	81	502	251	663	195	68	10	12	17	103	507	119
496	Halifax	1	7	75	24	49	1	29	9	44	4	88	37	367	78	554	344	680	216	77	8	17	11	75	444	84
497	*Bradford { North Bierley	-	32	26	10	66	-	28	10	43	2	74	28	291	33	316	219	541	158	55	7	20	12	60	429	104
	*Bradford { Bradford	2	33	49	20	115	2	29	5	89	1	109	34	392	102	577	299	771	208	67	11	55	10	99	588	253
498	Hunslet	-	19	92	4	56	-	16	3	45	-	22	16	86	19	222	85	239	64	26	5	7	8	55	244	98
499	Holbeck	-	18	8	7	9	-	4	-	22	1	9	12	30	7	77	36	107	23	10	3	2	1	11	35	30
500	Bramley	-	2	29	5	25	1	7	7	21	-	25	16	104	18	163	80	172	50	27	2	2	3	27	174	58
501	Leeds	2	2	98	11	105	1	38	7	153	1	112	39	417	110	633	340	894	196	128	20	21	17	182	688	327
502	Dewsbury	-	61	119	23	137	2	25	14	55	1	67	47	274	51	464	227	660	188	55	8	16	12	58	497	143
503	Wakefield	1	26	54	26	25	3	19	2	72	-	45	42	186	33	266	139	430	92	41	1	5	7	74	335	169
504	Pontefract	-	26	7	15	3	-	4	1	24	-	24	18	70	10	157	54	192	55	12	2	7	5	24	190	48
505	Hemsworth	1	-	9	-	5	-	6	-	4	-	10	11	6	1	29	19	50	13	1	-	2	1	12	36	15
506	Barnsley	-	16	149	3	70	-	32	4	59	2	44	21	139	27	225	113	317	92	29	5	12	9	60	295	99
507	†Wortley { Penistone	-	4	7	1	11	-	2	-	4	-	7	2	23	9	50	28	61	17	6	1	1	1	13	48	27
	†Wortley { Wortley	-	15	17	5	17	1	6	2	21	-	16	2	81	15	132	67	180	51	16	4	5	3	23	98	21
508	Ecclesall Bierlow	1	92	36	9	73	2	16	3	38	1	57	33	215	69	345	171	530	115	57	3	15	6	35	309	49
509	Sheffield	7	121	73	6	156	2	46	-	139	1	101	84	395	101	703	306	1051	213	73	20	14	12	127	561	175
510	Rotherham	-	30	66	5	43	-	21	2	60	-	35	23	110	24	241	81	353	114	37	6	8	8	66	215	55
511	Doncaster	2	5	11	8	23	-	10	-	13	-	30	18	80	14	143	71	212	66	21	4	8	10	29	176	39
512	Thorne	1	7	1	-	2	-	1	2	10	1	13	-	16	5	36	29	46	18	5	1	2	1	11	76	8
513	Goole	3	5	-	-	4	-	2	-	16	-	16	2	29	5	58	29	51	27	5	1	-	2	16	66	22
514	Selby	1	-	3	2	5	-	3	-	6	1	14	3	20	3	34	26	47	13	5	1	4	-	21	78	19
515	Tadcaster	-	3	17	6	19	1	7	1	14	1	9	5	40	6	57	33	86	27	8	3	4	2	10	101	21

* 497.—The District of Bradford comprises the two Poor Law Unions of North Bierley and Bradford.
† 507.—The District of Wortley comprises the two Poor Law Unions of Penistone and Wortley.

Deaths from several Causes, and Inquest Cases in the Year 1885, in Registration Districts—*continued*.

IX.—YORKSHIRE—*continued*.

No.	DISTRICTS.	CAUSES OF DEATH. Small-pox.	Measles.	Scarlet Fever.	Diphtheria.	Whooping-cough.	Typhus.	Enteric Fever.	Simple and Undefined Fever.	Diarrhœa and Dysentery.	Cholera.	Cancer.	Tabes Mesenterica.	Phthisis.	Other Tubercular and Scrofulous Diseases.	Diseases of Nervous System.	Diseases of Circulatory System.	Diseases of Respiratory System.	Diseases of Digestive System.	Diseases of Urinary System.	Diseases of Generative System.	Puerperal Fever.	Childbirth.	Violence.	All other Causes.	Inquests.
	36.—EAST RIDING (WITH YORK).																									
516	York	2	6	35	2	49	-	11	1	42	-	49	18	156	30	261	144	240	94	51	2	6	4	44	269	107
517	Pocklington	-	-	1	-	-	-	4	-	3	-	6	1	28	5	51	39	37	19	6	-	1	1	8	49	14
518	Howden	-	-	1	-	-	2	2	-	1	-	9	-	18	5	25	24	39	15	8	-	-	1	6	63	15
519	Beverley	-	1	1	2	4	-	7	-	5	-	14	7	24	3	78	39	79	28	16	1	1	1	13	109	24
520	Sculcoates	9	12	25	7	24	1	19	1	55	-	69	26	201	41	271	157	392	107	37	10	11	11	57	364	71
521	Hull	1	8	29	4	12	-	16	6	27	-	54	17	131	34	229	114	328	94	31	8	5	2	62	237	69
522	Patrington	-	-	-	-	-	-	-	-	3	-	4	2	13	1	24	9	19	11	1	1	1	1	1	34	3
523	Skirlaugh	-	-	3	-	9	-	3	-	-	-	8	-	10	-	23	24	17	11	3	-	1	1	3	29	5
524	Driffield	-	1	-	-	5	-	2	2	8	-	12	3	26	5	44	41	54	19	5	-	-	4	7	69	18
525	Bridlington	-	1	-	1	-	-	1	-	5	-	11	-	17	2	45	33	37	15	5	1	1	-	9	70	15
	37.—NORTH RIDING.																									
526	Scarborough	-	3	9	4	3	-	1	3	18	-	43	11	95	12	132	68	133	38	22	4	3	3	25	128	49
527	Malton	-	1	8	5	5	-	6	5	4	-	14	2	32	4	48	53	46	14	4	-	2	3	19	101	23
528	Easingwold	-	3	-	2	5	-	-	-	3	-	5	-	9	3	23	20	29	5	3	-	-	2	1	46	6
529	Thirsk	-	2	-	1	-	3	-	-	2	-	10	-	11	1	32	25	45	10	5	-	-	-	3	56	9
530	*Helmsley { Helmsley	-	-	1	-	2	-	-	-	1	-	2	-	8	1	24	10	16	3	3	1	1	1	-	27	4
	*Helmsley { Kirkby Moorside	-	1	1	-	-	-	-	-	-	-	5	-	10	1	15	11	6	17	4	1	-	-	-	11	4
531	Pickering	-	2	-	3	-	-	-	2	5	-	5	1	20	5	36	18	33	9	1	-	2	3	2	42	4
532	Whitby	-	19	-	9	24	1	3	1	10	-	19	3	46	14	63	32	125	38	6	1	3	3	16	90	22
533	Guisborough	2	21	23	3	47	2	2	-	8	-	11	23	66	29	110	57	149	47	17	4	3	5	30	186	35
534	Middlesbrough	1	147	5	3	124	-	42	5	33	1	52	52	151	42	268	124	447	121	37	6	14	4	58	318	89
535	Stokesley	4	14	-	-	13	-	2	-	2	-	9	2	18	2	25	34	30	10	1	1	-	1	5	32	18
536	Northallerton	-	7	-	1	3	-	3	-	-	-	13	1	11	5	36	21	37	12	6	1	1	-	2	36	5
537	Bedale	1	2	-	1	-	-	-	2	2	-	4	-	10	5	17	17	25	8	3	1	4	-	3	49	5
538	Letburn	-	-	1	-	3	-	-	1	3	-	7	3	13	3	27	13	19	10	3	1	-	1	4	27	6
539	Aysgarth	-	-	-	-	-	-	-	-	-	-	2	2	3	2	10	4	15	6	1	2	-	1	4	19	4
540	Reeth	-	-	1	-	2	-	-	-	-	-	6	-	6	2	8	9	16	7	3	-	-	-	3	17	10
541	Richmond	-	4	1	1	-	-	-	-	-	-	11	2	21	6	29	22	43	20	4	1	-	-	6	38	9

* 530.—The District of Helmsley comprises the two Poor Law Unions of Helmsley and Kirkby Moorside.

Deaths from several Causes, and Inquest Cases in the Year 1885, in Registration Districts—*continued.*

X.—NORTHERN COUNTIES.

No.	DISTRICTS.	CAUSES OF DEATH.																							Inquests.
		Small-pox.	Measles.	Scarlet Fever.	Diphtheria.	Whooping-cough.	Typhus.	Enteric Fever.	Simple and Ill-defined Fever.	Diarrhœa and Dysentery.	Cholera.	Cancer.	Tabes Mesenterica.	Phthisis.	Other Tubercular and Scrofulous Diseases.	Diseases of Nervous System.	Diseases of Circulatory System.	Diseases of Respiratory System.	Diseases of Digestive System.	Diseases of Urinary System.	Diseases of Generative System.	Puerperal Fever.	Childbirth.	Violence.	All other Causes.	
	38.—DURHAM.																								
542	DARLINGTON	2	13	10	2	18	-	5	-	19	1	27	10	81	25	136	81	162	49	16	-	5	3	22	130	18
543	*STOCKTON { STOCKTON	1	139	17	9	43	-	11	-	10	-	28	12	96	28	141	69	225	62	13	1	3	7	32	192	70
	*STOCKTON { SEDGEFIELD	2	7	3	-	10	-	5	-	2	-	8	14	54	8	117	26	72	22	6	-	1	2	5	64	11
544	HARTLEPOOL	19	33	16	1	33	7	16	-	33	2	28	15	101	25	159	54	188	52	17	1	2	3	34	186	61
545	AUCKLAND	3	21	57	3	46	1	15	4	25	1	24	41	134	18	226	57	327	111	25	5	8	7	63	283	67
546	TEESDALE	2	4	-	2	4	-	3	2	5	1	11	4	36	10	58	43	52	20	9	1	1	2	10	69	11
547	WEARDALE	1	1	-	-	2	-	8	-	6	-	4	4	34	15	23	33	47	18	8	-	-	1	3	62	7
548	LANCHESTER	3	68	29	3	25	-	11	1	17	-	34	14	109	39	114	58	190	70	17	-	6	3	35	219	39
549	DURHAM	27	71	10	2	13	2	11	2	29	-	19	36	104	24	169	33	246	89	28	2	9	4	35	280	56
550	EASINGTON	1	56	54	3	18	1	16	2	30	1	9	33	61	17	105	31	130	65	11	4	6	5	21	139	32
551	HOUGHTON-LE-SPRING	-	79	5	1	22	-	9	2	34	-	5	18	59	10	82	41	141	44	9	2	2	2	34	171	41
552	CHESTER-LE-STREET	-	41	31	2	29	-	14	1	35	-	16	26	81	27	106	53	197	66	18	3	7	5	75	179	32
553	SUNDERLAND	18	443	157	14	54	18	23	7	121	3	67	30	262	92	480	204	687	187	51	8	13	9	85	561	150
554	SOUTH SHIELDS	1	168	114	12	80	1	9	3	39	-	53	37	225	99	335	162	516	121	54	5	10	9	90	448	152
555	GATESHEAD	3	85	67	11	38	5	33	6	55	2	62	60	210	61	402	162	479	128	30	2	13	13	67	383	181
	39.—NORTHUMBERL.																								
556	NEWCASTLE-UPON-TYNE	5	369	88	28	53	8	58	4	121	-	86	50	408	86	564	231	730	206	76	22	18	16	123	746	257
557	TYNEMOUTH	1	178	54	15	81	1	13	7	65	1	55	24	200	57	318	181	417	119	45	9	11	9	37	478	116
558	CASTLE WARD	2	-	6	1	5	-	6	-	10	-	10	6	39	6	56	44	55	23	9	1	2	1	14	67	20
559	HEXHAM	1	18	10	2	8	1	5	2	10	1	13	11	69	14	79	79	101	41	15	2	3	2	18	112	32
560	HALTWHISTLE	-	-	1	-	2	-	2	-	5	-	2	-	19	4	18	19	19	7	3	-	1	1	6	32	7
561	BELLINGHAM	-	-	2	4	1	-	1	1	1	-	5	-	7	1	14	19	11	14	4	1	-	-	-	21	1
562	MORPETH	1	1	4	-	11	1	22	6	16	-	22	20	120	14	116	74	117	52	9	2	6	5	23	152	28
563	ALNWICK	1	-	-	3	1	-	3	1	15	-	10	5	59	6	60	36	80	36	7	1	5	2	13	67	13
564	BELFORD	-	-	-	-	2	-	-	-	3	-	3	1	4	3	13	13	10	11	2	-	-	-	2	9	2
565	BERWICK	-	13	4	6	12	-	10	2	12	-	11	6	30	16	55	33	68	33	4	4	8	3	19	64	25
566	GLENDALE	1	2	-	-	5	-	4	-	3	-	9	-	12	2	16	21	23	11	8	1	-	1	4	38	3
567	ROTHBURY	-	1	-	1	4	-	2	4	3	-	8	-	19	1	19	13	16	3	2	-	-	-	4	10	8

* 543.—The District of Stockton comprises the two Poor Law Unions of Stockton and Sedgefield.

Deaths from several Causes, and Inquest Cases in the Year 1885, in Registration Districts—*continued*.

X.—NORTHERN COUNTIES—*continued*.

No.	DISTRICTS.	CAUSES OF DEATH. Small-pox.	Measles.	Scarlet Fever.	Diphtheria.	Whooping-cough.	Typhus.	Enteric Fever.	Simple and Ill-defined Fever.	Diarrhœa and Dysentery.	Cholera.	Cancer.	Tabes Mesenterica	Phthisis.	Other Tubercular and Scrofulous Diseases.	Diseases of Nervous System.	Diseases of Circulatory System.	Diseases of Respiratory System.	Diseases of Digestive System.	Diseases of Urinary System.	Diseases of Generative System.	Puerperal Fever.	Childbirth.	Violence.	All other Causes.	Inquests.
	40.—CUMBERLAND.																									
568	ALSTON	-	1	3	-	5	-	-	-	-	-	3	1	5	1	10	10	9	6	-	-	-	-	1	12	1
569	PENRITH	-	7	1	2	14	-	3	-	4	-	11	1	29	9	59	55	84	42	14	6	1	4	28	90	20
570	BRAMPTON	-	3	1	-	-	-	-	-	4	-	4	2	20	5	28	30	33	12	6	-	-	-	7	31	6
571	LONGTOWN	-	1	1	-	2	-	-	-	-	-	4	-	17	3	19	19	31	12	6	-	-	-	6	13	5
572	CARLISLE	-	26	3	2	42	-	4	-	15	-	39	25	123	43	176	110	176	52	26	4	2	3	35	196	35
573	WIGTON	3	2	-	1	10	-	3	1	5	-	27	5	42	7	67	44	76	20	13	4	4	-	15	107	13
574	COCKERMOUTH	1	93	2	6	32	3	10	1	51	4	37	9	85	27	154	107	260	58	22	5	17	6	56	263	51
575	WHITEHAVEN	-	47	5	5	14	-	2	-	18	-	29	10	97	21	126	92	223	62	30	1	6	3	44	184	44
576	BOOTLE	-	-	2	-	9	-	2	-	9	-	7	1	20	4	15	15	27	10	4	-	2	-	2	35	5
	41.—WESTMORL.																									
577	EAST WARD	1	12	1	2	1	-	2	-	2	-	4	3	16	6	31	23	42	20	5	1	1	-	7	74	6
578	WEST WARD	-	3	-	2	-	-	1	-	-	-	-	2	14	2	15	27	22	7	2	-	-	1	3	22	2
579	KENDAL	1	5	2	3	17	-	2	-	10	1	22	8	67	16	95	78	130	56	19	3	4	2	32	125	34

XI.—MONMOUTHSHIRE AND WALES.

	42.—MONMOUTHS.																									
580	CHEPSTOW	25	2	1	7	1	-	6	-	1	-	8	2	29	6	45	33	36	16	16	2	-	2	21	65	26
581	MONMOUTH	-	4	3	1	2	-	1	-	11	-	31	3	33	11	53	47	112	23	19	2	3	2	12	95	27
582	ABERGAVENNY	-	4	12	1	2	-	2	-	4	-	11	4	34	18	89	52	122	33	8	1	3	2	12	93	33
583	BEDWELTY	8	40	32	1	24	6	20	1	24	1	28	14	75	17	199	76	359	47	35	6	20	7	74	222	92
584	PONTYPOOL	-	1	8	4	5	-	5	1	3	-	11	2	53	21	110	67	128	35	11	-	2	6	23	148	55
585	NEWPORT	2	109	33	10	32	1	23	-	48	6	40	28	144	21	170	114	345	97	33	3	14	6	76	347	133
	43.—SOUTH WALES.																									
	GLAMORGANSHIRE.																									
586	CARDIFF	7	221	31	46	138	10	20	11	101	3	59	22	305	91	391	215	657	114	55	6	10	21	137	402	218
587	PONTYPRIDD	-	116	61	3	51	1	54	2	44	1	36	19	158	45	422	124	509	145	46	5	22	18	144	329	189
588	MERTHYR TYDFIL	-	228	19	3	68	-	14	2	54	2	50	25	199	58	343	188	509	117	37	8	18	12	137	339	201
589	BRIDGEND	-	9	1	1	2	2	15	5	9	1	16	5	75	20	155	72	177	37	13	1	4	5	43	139	62
590	NEATH	-	5	34	4	27	1	13	1	16	1	29	3	121	36	134	88	165	46	22	3	3	10	40	170	65
591	PONTARDAWE	-	2	1	1	15	-	11	-	3	-	7	-	58	10	49	33	64	19	4	1	2	2	15	85	19
592	SWANSEA	-	17	1	3	34	-	35	1	33	4	47	23	180	41	302	103	400	101	33	5	10	10	57	271	102
593	GOWER	-	8	-	-	11	-	4	-	1	-	8	-	25	8	26	19	25	14	5	-	1	1	5	33	7

Deaths from several Causes, and Inquest Cases in the Year 1885, in Registration Districts—*continued.*

XI.—MONMOUTHSHIRE AND WALES—*continued.*

No.	DISTRICTS.	CAUSES OF DEATH. Small-pox.	Measles.	Scarlet Fever.	Diphtheria.	Whooping-cough.	Typhus.	Enteric Fever.	Simple and Ill-defined Fever.	Diarrhœa and Dysentery.	Cholera.	Cancer.	Tabes Mesenterica.	Phthisis.	Other Tubercular and Scrofulous Diseases.	Diseases of Nervous System.	Diseases of Circulatory System.	Diseases of Respiratory System.	Diseases of Digestive System.	Diseases of Urinary System.	Diseases of Generative System.	Puerperal Fever.	Childbirth.	Violence.	All other Causes.	Inquests.
	43.—SOUTH WALES —*continued.*																									
	CARMARTHENSHIRE.																									
594	LLANELLY	-	8	40	-	22	-	21	-	14	-	18	7	98	26	119	41	166	42	20	2	2	6	29	140	41
595	LLANDOVERY	-	1	4	1	2	-	3	-	1	-	7	1	55	1	33	21	36	10	5	1	1	2	8	37	5
596	LLANDILOFAWR	-	6	6	4	6	-	5	1	5	2	9	1	69	7	67	13	51	19	8	3	2	3	12	54	7
597	CARMARTHEN	-	2	1	-	7	1	2	-	3	-	21	4	113	14	125	49	138	38	21	1	1	1	8	146	35
	PEMBROKESHIRE.																									
598	NARBERTH	-	-	3	3	-	-	1	2	2	-	10	1	50	2	46	18	51	16	6	2	-	2	12	98	14
599	PEMBROKE	-	-	-	1	-	-	1	-	1	1	15	5	69	20	74	39	55	19	29	1	2	1	14	106	7
600	HAVERFORDWEST	-	1	28	4	1	-	3	1	4	-	23	3	80	10	92	35	82	24	23	1	2	7	12	182	10
	CARDIGANSHIRE.																									
601	CARDIGAN	-	-	10	18	-	-	-	4	2	1	10	5	50	3	39	38	67	24	5	1	-	2	8	90	12
602	NEWCASTLE-IN-EMLYN	-	1	4	2	4	-	1	1	6	-	14	2	60	12	63	16	51	17	14	3	3	1	10	73	10
603	LAMPETER	-	-	3	2	12	-	2	1	2	-	4	-	27	4	30	16	35	10	7	1	1	-	5	39	1
604	ABERAYRON	-	-	-	1	9	1	2	2	7	1	9	1	30	5	33	25	25	13	9	1	4	-	2	54	3
605	ABERYSTWITH	-	-	8	-	4	-	6	1	2	-	13	2	30	4	71	27	78	28	6	-	1	4	13	96	16
606	TREGARON	-	-	-	1	4	-	-	-	2	-	4	-	16	2	19	8	15	7	-	-	-	-	3	41	2
	BRECKNOCKSHIRE.																									
607	BUILTH	-	-	-	5	1	-	-	-	-	-	6	1	16	1	15	9	23	8	2	-	-	3	3	45	9
608	BRECKNOCK	1	-	4	1	6	-	2	1	2	-	20	1	38	5	42	35	63	19	5	1	8	-	8	68	9
609	CRICKHOWELL	-	-	6	2	-	-	14	-	2	-	10	2	28	8	71	34	105	28	7	-	-	-	18	67	27
610	HAY	-	-	-	4	-	-	-	-	2	-	11	2	13	4	23	25	34	7	6	-	1	-	6	30	13
	RADNORSHIRE.																									
611	KNIGHTON	-	-	1	1	3	-	1	-	2	-	9	3	12	1	29	26	37	17	3	-	1	2	8	38	6
612	RHAYADER	-	-	-	-	1	-	1	-	1	2	2	1	21	6	30	8	27	4	6	-	-	-	5	21	5

Deaths from several Causes, and Inquest Cases in the Year 1885, in Registration Districts—*continued.*

XI.—MONMOUTHSHIRE AND WALES—*continued.*

No.	DISTRICTS.	CAUSES OF DEATH. Small-pox.	Measles.	Scarlet Fever.	Diphtheria.	Whooping-cough.	Typhus.	Enteric Fever.	Simple and Ill-defined Fever.	Diarrhœa and Dysentery.	Cholera.	Cancer.	Tabes Mesenterica.	Phthisis.	Other Tubercular and Scrofulous Diseases.	Diseases of Nervous System.	Diseases of Circulatory System.	Diseases of Respiratory System.	Diseases of Digestive System.	Diseases of Urinary System.	Diseases of Generative System.	Puerperal Fever.	Childbirth.	Violence.	All other Causes.	Inquests.
	44.-NORTH WALES.																									
	MONTGOMERYSHIRE.																									
613	Machynlleth	–	4	1	–	3	–	3	–	1	–	12	1	36	5	34	28	37	9	7	3	1	2	5	34	8
614	Newtown	–	1	1	1	8	–	3	–	4	–	17	1	42	9	61	51	63	38	14	–	3	1	9	76	18
615	Forden (Montgomery)	–	7	1	3	5	–	1	–	–	–	13	–	30	8	30	46	57	18	7	–	4	2	13	68	13
616	Llanfyllin	2	3	1	–	6	–	1	2	3	1	16	5	37	6	51	49	64	19	10	1	1	1	23	91	24
	FLINTSHIRE.																									
617	Holywell	–	23	1	18	2	–	3	1	3	–	21	3	81	13	141	63	153	38	22	2	2	1	25	188	25
	DENBIGHSHIRE.																									
618	Wrexham	–	48	49	5	27	2	7	2	14	1	43	7	108	14	184	57	259	68	26	1	13	8	47	426	74
619	Ruthin	–	6	1	2	–	–	1	3	3	–	15	–	21	2	60	16	27	17	4	–	1	–	8	55	5
620	St. Asaph	–	4	8	5	12	1	1	1	7	–	26	4	80	14	134	56	122	55	21	2	1	3	14	110	17
621	Llanrwst	–	–	–	14	1	–	–	–	3	–	17	3	30	5	46	23	70	10	9	–	2	1	10	44	9
	MERIONETHSHIRE.																									
622	Corwen	–	7	–	2	5	–	4	–	6	–	10	3	32	2	53	19	59	17	8	–	3	–	5	61	6
623	Bala	–	1	–	–	–	–	–	–	1	–	7	–	15	3	14	11	14	5	6	–	3	–	4	27	4
624	Dolgelly	–	2	1	1	–	–	–	–	2	1	17	4	34	5	36	34	66	24	10	3	1	1	6	38	9
625	Festiniog	–	4	3	3	–	–	1	–	4	2	27	16	63	23	36	42	107	23	18	2	4	–	23	59	19
	CARNARVONSHIRE.																									
626	Pwllheli	–	–	1	1	–	–	4	–	4	–	19	2	49	1	86	46	90	21	26	2	2	1	17	80	20
627	Carnarvon	–	–	12	3	2	1	10	–	16	–	28	3	117	12	172	46	146	58	35	2	11	6	39	114	31
628	Bangor	–	1	20	6	2	–	3	2	7	–	29	10	99	22	157	51	151	44	20	1	4	7	21	121	19
629	Conway	–	–	7	15	3	–	3	1	4	–	11	2	46	7	61	37	60	32	11	–	–	4	14	46	15
	ANGLESEY.																									
630a	Anglesey *	–	–	2	2	3	–	2	–	2	–	13	1	36	8	45	23	51	18	11	–	1	1	3	78	4
630b	Holyhead*	–	–	1	–	7	–	5	1	2	–	9	4	47	11	62	40	68	27	14	3	1	3	11	53	11

* 630a. 630b.—The two Poor Law Unions of Anglesey and Holyhead, comprised in the Registration District of Anglesey prior to 1st January 1885, were on that date constituted separate Registration Districts.

VIOLENT DEATHS, 1885.

ENGLAND.—DEATHS FROM ACCIDENT AND NEGLIGENCE at DIFFERENT PERIODS OF LIFE, in the YEAR 1885—Males.

No.	CAUSE OR CHARACTER OF ACCIDENT.	ALL AGES.	AGES AT DEATH.																
			Total under 1 Year.		1—	2—	3—	4—	Total under 5 Years.	5—	10—	15—	20—	25—	35—	45—	55—	65—	75—	85 and upwards.
			Infants under 1 Month.	Others.																
	TOTAL	10807	256	624	346	302	241	278	2087	693	616	734	703	1374	1322	1179	1075	725	298	63
1	IN MINES—																			
	(*a*) Coal Mines	922	-	-	-	-	-	-	-	1	77	159	123	191	154	103	79	26	2	-
	(*b*) Other Mines	47	-	-	-	-	-	-	-	1	-	2	7	12	10	8	6	1	-	-
2	VEHICLES AND HORSES—																			
	(*a*) On Railways	759	-	-	2	1	3	2	8	21	32	66	83	129	132	161	114	55	16	2
	(*b*) Vehicles other than Railway	1061	-	3	28	28	24	42	125	98	71	53	58	126	135	129	127	104	30	3
	(*c*) Horses	206	-	-	1	3	2	2	8	12	22	22	13	34	37	21	18	13	4	2
3	MACHINERY	212	-	-	1	1	-	-	2	3	22	27	20	44	37	24	18	9	1	-
4	WEAPONS AND IMPLEMENTS	228	-	1	1	2	1	1	6	22	20	22	19	27	26	31	21	18	5	1
5	FALLS AND BLOWS	1916	4	31	26	19	25	23	130	100	79	91	96	247	293	295	263	193	106	28
6	BURNS, SCALDS, EXPLOSIONS	994	2	45	180	164	136	75	602	118	24	18	22	46	36	41	21	34	24	8
7	WEATHER AGENCIES	190	3	5	-	3	2	2	15	16	10	7	3	15	27	21	40	28	9	4
8	ASPHYXIA (*Deaths from Poisonous Gases included*)—																			
	(*a*) Drowning	2014	6	8	48	55	30	53	200	249	193	200	189	279	222	196	169	97	29	-
	(*b*) Suffocation	263	201	492	34	11	5	3	746	7	12	14	13	37	42	33	33	15	10	1
9	POISON	221	2	15	10	7	4	2	40	8	4	6	4	29	46	43	21	15	1	-
10	OTHER AND ILL-DEFINED CAUSES	1074	138	24	15	8	9	11	205	57	50	47	52	93	111	126	132	122	70	19
1	IN MINES.																			
	(*a*) COAL MINES.																			
	Fall of Coal, Stone, &c. on	367	-	-	-	-	-	-	-	-	23	49	43	80	76	82	39	5	-	-
	Crushing	36	-	-	-	-	-	-	-	-	5	9	-	4	7	5	3	3	-	-
	Fall in Pit or Shaft	31	-	-	-	-	-	-	-	-	2	4	4	3	6	6	2	1	1	-
	Rope, &c. breaking	11	-	-	-	-	-	-	-	-	-	-	1	3	6	1	-	-	-	-
	Machinery	12	-	-	-	-	-	-	-	1	4	3	1	1	1	-	1	-	-	-
	Explosion of Steam Boiler	2	-	-	-	-	-	-	-	-	-	-	-	2	-	-	-	-	-	-
	Waggon, Tram, &c.	101	-	-	-	-	-	-	-	-	21	26	10	13	6	6	11	8	-	-
	Tub	45	-	-	-	-	-	-	-	-	7	13	5	4	5	3	5	3	-	-
	Blasting	6	-	-	-	-	-	-	-	-	-	1	2	3	-	2	-	-	-	-
	Explosion of Cartridge	1	-	-	-	-	-	-	-	-	-	-	-	-	-	-	1	-	-	-
	Explosion of Fire-damp	202	-	-	-	-	-	-	-	-	8	40	41	57	34	16	3	1	-	-
	Burn or Scald (*manner not stated*)	1	-	-	-	-	-	-	-	-	-	1	-	-	-	-	-	-	-	-
	Drowning	2	-	-	-	-	-	-	-	-	-	-	1	-	-	1	-	-	-	-
	Choke-damp	64	-	-	-	-	-	-	-	-	2	6	8	16	12	6	8	5	1	-
	Suffocation (*manner not stated*)	5	-	-	-	-	-	-	-	-	2	-	1	2	-	-	-	-	-	-
	Otherwise, or not stated how	34	-	-	-	-	-	-	-	-	8	7	6	4	3	5	6	-	-	-
	(*b*) OTHER MINES.																			
	Fall of Stone, Wood, &c. on	23	-	-	-	-	-	-	-	-	-	-	2	7	3	7	4	-	-	-
	Crushing	1	-	-	-	-	-	-	-	-	-	-	-	-	1	-	-	-	-	-
	Fall in Shaft	5	-	-	-	-	-	-	-	1	-	-	1	1	1	-	1	-	-	-
	Machinery	1	-	-	-	-	-	-	-	-	-	1	-	-	-	-	-	-	-	-
	Explosion of Steam Boiler	1	-	-	-	-	-	-	-	-	-	-	-	-	-	-	1	-	-	-
	Waggon, Tram, &c.	3	-	-	-	-	-	-	-	-	-	-	1	-	1	1	-	1	-	-
	Blasting	5	-	-	-	-	-	-	-	-	-	1	-	3	1	-	-	-	-	-
	Drowning	2	-	-	-	-	-	-	-	-	-	-	-	1	1	-	-	-	-	-
	Otherwise, or not stated how	6	-	-	-	-	-	-	-	-	-	-	3	-	3	-	-	-	-	-

ENGLAND.—DEATHS from ACCIDENT and NEGLIGENCE at different Periods of Life, in the Year 1885—**Males**—*continued.*

No.	CAUSE OR CHARACTER OF ACCIDENT.	ALL AGES.	AGES AT DEATH.																
			Total under 1 Year.		1—	2—	3—	4—	Total under 5 Years.	5—	10—	15—	20—	25—	35—	45—	55—	65—	75—	85 and upwards.
			Infants under 1 Month.	Others.																
2	VEHICLES AND HORSES.																			
	(*a*) ON RAILWAYS.																			
	Run over on Line	542	–	–	2	1	2	1	6	19	22	42	54	89	94	69	84	45	16	2
	Collision	10	–	–	–	–	–	–	–	–	–	1	5	2	–	2	–	–	–	–
	Carriage, &c. off Rail	12	–	–	–	–	–	–	–	–	–	2	2	1	2	2	3	–	–	–
	Fall from Carriage or Engine	31	–	–	–	–	–	–	–	2	1	2	2	9	7	4	6	1	–	–
	Crushing by Carriage or Engine	104	–	–	–	–	1	–	1	–	8	14	15	15	18	16	11	6	–	–
	Fall of Heavy Substance	11	–	–	–	–	–	1	1	–	–	–	1	1	2	3	3	–	–	–
	Otherwise, or not stated how	40	–	–	–	–	–	–	–	–	1	5	4	12	9	5	7	3	–	–
	(*b*) VEHICLES OTHER THAN RAILWAY.																			
	Carriage	80	–	–	1	1	1	3	6	4	2	3	4	13	15	11	9	9	3	1
	Omnibus	18	–	–	–	–	1	2	3	1	–	–	–	4	1	4	1	2	2	–
	Tram-car	43	–	–	2	5	2	4	13	6	4	2	2	2	2	3	5	2	2	–
	Cab	58	–	–	1	1	2	–	4	4	2	–	–	4	11	9	16	5	3	–
	Van, Waggon	312	–	–	7	5	5	11	28	23	21	26	25	44	49	38	37	25	5	1
	Dray	22	–	–	–	2	–	1	3	8	–	1	–	4	4	6	–	–	1	–
	Cart	457	–	–	13	13	12	18	56	44	39	17	24	47	56	52	54	55	12	1
	Bicycle, Tricycle	2	–	–	–	–	–	–	–	–	–	–	1	–	1	–	–	–	–	–
	Traction Engine	4	–	–	–	–	–	–	–	1	–	–	–	2	1	–	–	–	–	–
	Perambulator	4	–	3	1	–	–	–	4	–	–	–	–	–	–	–	–	–	–	–
	Other Vehicle, or kind not stated	61	–	–	3	1	1	3	8	12	3	4	2	8	5	6	5	6	2	–
	(*c*) HORSES	206	–	–	1	3	2	2	8	12	22	22	18	34	37	21	18	13	4	
3	MACHINERY.																			
	Explosion of Steam Boiler	20	–	–	–	–	–	–	–	–	1	1	–	9	3	3	2	1	–	–
	Machinery in Factory, Cotton Mill	93	–	–	1	–	–	–	1	–	10	13	14	18	15	13	8	1	–	–
	Machinery, Agricultural	39	–	–	–	1	–	–	1	2	5	5	2	6	3	2	6	2	–	–
	Machinery, Marine	3	–	–	–	–	–	–	–	–	–	1	1	1	–	–	–	–	–	–
	Other Machinery, or kind not stated	57	–	–	–	–	–	–	–	1	6	7	9	10	11	6	2	4	1	–
4	WEAPONS AND IMPLEMENTS.																			
	Gun-shot Wound	93	–	–	1	2	–	1	4	8	10	15	11	16	7	11	8	3	–	–
	Cut, Stab	54	–	1	–	–	1	–	2	5	4	1	5	6	9	6	9	5	1	1
	Other Wounds	81	–	–	–	–	–	–	–	9	6	6	3	5	10	14	14	10	4	–
5	FALLS AND BLOWS.																			
	Fall from Scaffold, Ladder	140	–	–	–	–	–	–	–	–	1	4	9	20	30	30	28	12	4	2
	Fall from Window	37	–	1	1	1	4	1	8	4	1	3	–	4	6	3	7	–	–	1
	Fall down Stairs	251	–	2	–	3	2	–	7	3	6	2	3	16	36	51	49	43	28	7
	Fall in Ship, Boat	87	–	–	1	–	–	–	1	–	3	11	12	13	21	16	7	2	1	–
	Fall in Quarry	11	–	–	–	–	–	–	–	–	–	–	–	1	4	3	3	–	–	–
	Fall from Height	469	–	13	13	4	6	8	44	35	26	31	25	66	62	62	62	42	12	2
	Fall (*otherwise, or not stated how*)	493	4	12	10	7	8	8	49	30	18	9	7	38	58	71	69	79	54	11
	Fall of Stone, Slate, Earth, in Quarry	27	–	–	–	–	–	–	–	–	–	3	3	9	3	2	1	–	1	–
	Fall of Heavy Substance on	308	–	–	1	3	4	5	13	19	12	17	29	60	60	48	34	11	5	–
	Injury during Fight	2	–	–	–	–	–	–	–	–	–	–	–	2	–	–	–	–	–	–
	Wrestling	2	–	–	–	–	–	–	–	–	–	–	–	1	–	1	–	–	–	–
	Blow from Snowball, Cricket Ball	2	–	1	–	–	–	–	1	–	–	–	1	–	–	–	–	–	–	–
	Kick	2	–	–	–	–	–	–	–	–	–	–	–	–	–	2	–	–	–	–
	Blow (*otherwise, or not stated how*)	85	–	2	–	1	1	3	7	9	12	11	7	17	8	6	3	4	1	–
6	BURNS, SCALDS, FIRE, EXPLOSIONS.																			
	BURNS—FIRES—																			
	Clothes taking Fire	167	–	8	15	23	31	27	104	41	4	3	1	2	1	2	2	4	2	1
	Conflagration	29	–	1	1	2	1	2	7	1	3	1	3	3	2	3	2	3	1	–
	Tar	1	–	–	–	–	–	–	–	–	–	–	–	–	1	–	–	–	–	–
	Paraffin	3	–	–	–	–	–	–	–	1	–	1	–	–	–	–	–	–	–	–
	Lime	2	–	–	–	–	–	–	–	–	–	–	–	–	–	–	–	–	–	–
	Otherwise, or not stated how	354	1	12	88	54	50	27	182	45	6	8	6	11	12	21	12	24	21	6
	SCALD by—																			
	Drinking Hot Water	21	–	–	2	10	6	2	20	1	–	–	–	–	–	–	–	–	–	–
	Otherwise, or not stated how	373	1	24	123	75	48	17	288	28	6	5	6	14	11	8	4	2	–	1

ENGLAND.—DEATHS from ACCIDENT and NEGLIGENCE at different Periods of Life, in the Year 1885—**Males**—*continued*.

No.	CAUSE OR CHARACTER OF ACCIDENT.	ALL AGES.	AGES AT DEATH.																
			Total under 1 Year.		1–	2–	3–	4–	Total under 5 Years.	5–	10–	15–	20–	25–	35–	45–	55–	65–	75–	85 and upwards.
			Infants under 1 Month.	Others.																
6 cont.	BURNS, &c.—*continued.*																			
	EXPLOSION of—																			
	Gunpowder	11	–	–	–	–	–	–	–	–	2	–	2	2	3	2	–	1	–	
	Shell	7	–	–	–	–	–	–	–	–	–	–	–	4	1	2	–	–	–	
	Dynamite	4	–	–	–	–	–	–	–	–	–	–	2	2	–	–	–	–	–	
	Fulminate of Mercury	1	–	–	–	–	–	–	–	–	–	–	–	–	1	–	–	–	–	
	Fireworks	4	–	–	–	–	–	–	–	1	2	–	–	1	–	–	–	–	–	
	Gas	5	–	–	–	–	–	–	–	–	–	–	1	3	–	1	–	–	–	
	Paraffin	1	–	–	1	–	–	–	1	–	–	–	–	–	–	–	–	–	–	
	Steam	10	–	–	–	–	–	–	–	–	–	1	–	1	3	2	–	–	–	
	Not stated	2	–	–	–	–	–	–	–	–	–	–	–	1	1	–	–	–	–	
7	WEATHER AGENCIES.																			
	Lightning	7	–	–	–	–	–	–	–	–	1	–	–	–	1	3	1	1	–	
	Sunstroke	89	–	1	–	2	2	2	7	15	9	5	2	10	13	5	15	3	5	
	Gelatio and Exposure to Cold	94	3	4	–	1	–	–	8	1	–	2	1	5	13	13	24	19	4	4
8	ASPHYXIA. (*Deaths from Poisonous Gases included.*)																			
	(*a*) DROWNING.																			
	Bathing	203	–	–	–	–	–	–	–	29	44	71	33	16	8	1	–	–	1	
	Fall overboard	31	–	–	–	–	–	1	1	6	4	20	15	10	3	6	2	3	–	
	Shipwreck	9	–	–	–	–	–	–	–	–	–	–	2	3	–	1	3	–	–	
	Sliding and Skating	51	–	–	–	–	–	–	–	11	22	10	4	4	–	–	–	–	–	
	Boat upsetting	66	–	1	–	–	–	–	1	1	5	6	27	11	7	4	2	1	1	
	Collision	7	–	–	–	–	–	–	–	–	–	2	1	–	–	3	1	–	–	
	Found drowned	339	1	2	11	9	3	14	40	47	24	33	55	148	154	133	121	63	12	
	Otherwise, or not stated how	767	5	5	37	46	27	38	158	155	94	58	52	51	45	48	40	30	6	
	(*b*) SUFFOCATION.																			
	Hanging	1	–	–	–	–	–	–	–	–	–	1	–	–	–	–	–	–	–	
	Strangulation	22	5	–	3	1	1	1	11	1	1	2	1	2	–	3	1	–	–	
	Food	71	–	10	7	2	1	–	20	2	2	1	1	8	10	10	9	4	3	1
	Foreign Body in Air Passages	16	–	1	3	3	–	1	8	1	1	–	–	1	–	1	2	2	–	
	Bed Clothes	432	26	325	10	1	–	–	432	–	–	–	–	–	–	–	–	–	–	
	Overlying	120	43	35	1	–	–	–	129	–	–	–	–	–	–	–	–	–	–	
	Chloroform Vapour	13	–	–	–	–	–	–	–	–	2	2	–	1	4	1	1	1	–	
	Ether	1	–	–	–	–	–	–	–	–	–	–	–	–	–	–	–	1	–	
	Anæsthetic	2	–	–	–	–	–	–	–	1	–	–	1	–	–	–	–	–	–	
	Nitrous Acid Gas	1	–	–	–	–	–	–	–	–	–	–	–	1	–	–	–	–	–	
	Coal Gas	4	–	–	–	–	–	–	–	–	–	–	–	–	1	1	2	–	–	
	Sewer Gas	1	–	–	–	–	–	–	–	–	–	–	–	–	–	–	–	1	–	
	Poisonous Gas	3	–	–	–	–	–	–	–	–	–	–	–	2	1	–	–	–	–	
	Fumes of Stove	3	–	–	–	–	–	–	–	–	–	–	–	–	1	1	–	1	–	
	Fumes of Kiln	12	–	–	–	–	–	–	–	–	1	–	–	5	3	1	1	1	–	
	Smoke	5	–	–	–	–	–	–	–	–	–	–	–	2	–	–	1	1	–	
	Carbonic Acid Gas	8	1	2	–	–	–	–	3	–	–	–	1	–	–	3	1	–	–	
	Fall of Heavy Substance on	14	–	–	–	–	–	–	–	–	3	1	–	2	4	1	2	–	–	
	Straw	1	–	–	–	–	–	–	–	–	–	–	–	–	1	–	–	–	–	
	Fall in Cesspool	1	–	–	–	–	–	1	1	–	–	–	–	–	–	–	–	–	–	
	Tar Still	3	–	–	–	–	–	–	–	–	–	–	–	1	1	1	–	–	–	
	Otherwise, or not stated how	221	56	69	10	4	3	–	142	2	2	7	9	12	16	10	13	3	5	
9	POISON.																			
	Arsenic	2	–	–	–	–	–	–	–	–	1	–	–	–	–	–	1	–	–	
	Mercury	3	–	–	–	–	–	–	–	2	–	–	–	–	–	–	–	1	–	
	Lead	67	–	2	–	–	–	–	2	–	1	3	1	14	25	12	7	2	–	
	Copper	1	–	–	–	–	–	–	–	–	–	–	–	–	1	–	–	–	–	
	Zinc	1	–	–	–	–	–	–	–	–	1	–	–	–	–	–	–	–	–	
	Caustic Potash	2	–	–	1	–	–	–	1	–	–	–	–	–	–	1	–	–	–	
	Ammonia	3	–	–	–	–	–	–	–	–	–	–	–	–	–	1	2	–	–	
	Lime	1	–	–	–	–	–	–	–	–	–	–	1	–	–	–	–	–	–	
	Chloride of Barium	1	–	–	–	–	–	–	–	–	–	–	–	–	1	–	–	–	–	
	Bromide of Potassium	1	–	–	–	–	–	–	–	–	–	–	–	–	1	–	–	–	–	
	Phosphorus	3	–	–	–	–	–	–	–	–	–	1	–	2	–	–	–	–	–	
	Lucifer Matches	1	–	–	1	–	–	–	1	–	–	–	–	–	–	–	–	–	–	
	Sulphuric Acid	1	–	–	–	–	–	–	–	–	–	–	–	–	–	–	–	1	–	
	Nitric Acid	4	–	1	–	–	–	–	1	1	–	–	–	1	–	1	–	–	–	
	Hydrochloric Acid	2	–	–	1	1	–	–	2	–	–	–	–	–	–	–	–	–	–	
	Oxalic Acid	1	–	–	–	–	–	–	–	–	–	–	–	–	1	–	–	–	–	
	Carbolic Acid	19	–	–	2	2	2	–	6	3	–	–	–	–	–	5	–	3	–	
	Acetic Acid	1	–	–	1	–	–	–	1	–	–	–	–	–	–	–	–	–	–	
	Paraffin	1	–	–	1	–	–	–	1	–	–	–	–	–	–	–	–	–	–	
	Opium, Laudanum, Morphia Soothing Syrup, Cordial, Paregoric	52	1	9	1	1	–	–	12	–	–	1	2	2	10	11	6	7	1	
		1	1	–	–	–	–	–	1	–	–	–	–	–	–	–	–	–	–	
	Chlorodyne	5	–	–	–	–	–	–	–	–	–	–	–	–	1	2	2	–	–	
	Alcohol	9	–	–	–	–	1	1	2	–	1	–	–	2	1	2	1	–	–	
	Chloroform	2	–	–	–	–	–	–	–	–	–	–	–	1	–	–	–	1	–	
	Chloral	3	–	–	–	1	–	–	1	–	–	–	–	1	3	3	–	–	–	

ENGLAND.—DEATHS from ACCIDENT and NEGLIGENCE at different Periods of Life, in the Year 1885—
Males—*continued.*

No.	CAUSE OR CHARACTER OF ACCIDENT.	ALL AGES.	AGES AT DEATH.																
			Total under 1 Year.		1–	2–	3–	4–	Total under 5 Years.	5–	10–	15–	20–	25–	35–	45–	55–	65–	75–	85 and upwards.
			Infants under 1 Month.	Others.																
9 cont.	POISON—*continued.*																			
	Belladonna	1	–	–	–	–	–	–	–	–	–	–	–	–	–	–	1	–	–	–
	Prussic Acid and Oil of Almonds	1	–	–	–	–	–	–	–	–	–	–	–	1	–	–	–	–	–	–
	Aconite	2	–	–	–	–	–	–	–	–	–	–	–	–	–	1	1	–	–	–
	Creosote	1	–	–	1	–	–	–	1	–	–	–	–	–	–	–	–	–	–	–
	Strychnia, Nux Vomica	2	–	–	–	–	–	–	–	–	–	–	–	1	–	1	–	–	–	–
	Hemlock	1	–	1	–	–	–	–	1	–	–	–	–	–	–	–	–	–	–	–
	Yew berries	1	–	–	–	–	1	–	1	–	–	–	–	–	–	–	–	–	–	–
	Cantharides	1	–	–	1	–	–	–	1	–	–	–	–	–	–	–	–	–	–	–
	Putrid Meat	1	–	–	–	–	–	–	–	–	–	–	–	–	–	–	1	–	–	–
	Poisonous Fish	1	–	–	–	–	–	–	–	–	–	–	–	–	1	–	–	–	–	–
	Mussels	1	–	–	–	–	–	–	–	–	–	–	–	1	–	–	–	–	–	–
	Sweet Nitre	1	–	1	–	–	–	–	1	–	–	–	–	–	–	–	–	–	–	–
	Improper Medicine	1	–	1	–	–	–	–	1	–	–	–	–	–	–	–	–	–	–	–
	Paint	1	–	–	–	–	–	–	–	–	–	–	–	1	–	–	–	–	–	–
	Blistering Fluid	1	–	–	–	1	–	–	1	–	–	–	–	–	–	–	–	–	–	–
	Sheep-wash	1	–	–	–	–	–	–	–	–	–	–	–	–	–	–	1	–	–	–
	Oriental Oil	1	–	–	–	–	–	–	–	–	–	1	–	–	–	–	–	–	–	–
	Kind not stated	10	–	–	–	1	–	1	2	–	–	–	–	2	1	3	1	1	–	–
10	OTHER AND ILL-DEFINED CAUSES.																			
	Injury at Birth	37	33	4	–	–	–	–	37	–	–	–	–	–	–	–	–	–	–	–
	Navel Hæmorrhage	32	31	1	–	–	–	–	32	–	–	–	–	–	–	–	–	–	–	–
	Neglect	32	13	7	4	1	–	1	26	–	–	–	–	1	1	–	2	2	–	–
	Swallowing Foreign Body	7	–	–	–	1	–	1	2	2	–	1	1	–	–	1	–	–	–	–
	Bite by Animal*	5	–	–	*	–	–	–	–	–	–	–	–	–	–	1	1	2	–	1
	Injury by Bull or Cow	17	–	–	–	–	–	–	–	1	3	2	–	1	1	1	3	4	1	–
	Injury by Fowl	5	–	–	3	–	–	–	3	–	–	–	–	–	–	–	1	1	–	–
	Other Injuries by Animals (not Horses)	1	–	–	–	–	–	–	–	–	–	–	–	–	–	–	1	–	–	–
	Operation†	9	–	–	–	–	–	–	–	–	–	2	2	–	1	1	1	2	–	–
	Circumcision	3	2	1	–	–	–	–	3	–	–	–	–	–	–	–	–	–	–	–
	Extraction of Tooth	1	–	–	–	–	–	–	–	–	1	–	–	–	–	–	–	–	–	–
	Traumatic Stricture	1	–	–	–	–	–	–	–	–	–	–	–	–	1	–	–	–	–	–
	Traumatic Tetanus†	14	–	–	–	–	–	–	–	1	–	1	1	4	2	3	1	1	–	–
	Indian Corn blown into Ear	1	–	–	–	–	–	–	–	1	–	–	–	–	–	–	–	–	–	–
	Glass Bead in Ear	1	–	–	–	–	–	–	–	1	–	–	–	–	–	–	–	–	–	–
	Submersion in Water	30	–	–	–	1	–	–	1	2	2	1	2	–	4	4	11	1	2	–
	Strain	3	–	–	–	–	–	–	–	–	–	–	–	–	2	1	–	–	–	–
	Post-mortem Wound	1	–	–	–	–	–	–	–	–	–	–	–	–	1	–	–	–	–	–
	Other or Undefined Accident	233	2	5	3	3	2	6	21	12	15	14	20	34	28	30	32	17	9	1
	Injury or Fracture (*how caused or of what kind not stated*)	591	7	6	5	2	7	3	30	17	29	26	26	53	80	84	79	92	68	17

* The deaths of 43 males from Hydrophobia in the year are classed under Zoogenous Diseases in the Table of Causes of Death, p. 108.
† When a person dies from an operation, performed on account of any disease or injury the nature of which is stated in the certificate, the death is classed under that disease or injury. The same is done with deaths attributed to Traumatic Tetanus. The figures above refer, therefore, only to those deaths from operation and those deaths from Traumatic Tetanus concerning which no further information was obtained.

OF the above 10,807 ACCIDENTS, 113 are stated to have occurred to Persons in a state of INTOXICATION, and 2. to Persons suffering from DELIRIUM TREMENS. And in 329 other cases Death was accelerated by the supervention of ERYSIPELAS, MORTIFICATION, PYÆMIA, or TETANUS. Here follow the details:—

CAUSES INDUCING OR ACCELERATING DEATHS FROM ACCIDENT.	ALL AGES.	Total under 1 Year.		1–	2–	3–	4–	Total under 5 Years.	5–	10–	15–	20–	25–	35–	45–	55–	65–	75–	85 and upwards.
		Infants under 1 Month.	Others.																
Intoxication at time of Accident	113	–	–	–	–	–	–	–	–	–	2	5	16	27	28	22	12	1	–
Delirium Tremens ditto	2	–	–	–	–	–	–	–	–	–	–	–	–	1	–	1	–	–	–
Acceleration by Erysipelas	60	1	–	1	–	–	–	2	3	–	–	2	4	6	12	15	13	3	–
Acceleration by Mortification	19	–	–	–	–	–	–	–	–	2	–	–	3	1	3	5	4	1	–
Acceleration by Pyæmia	122	–	2	1	2	–	1	6	10	5	5	6	14	21	21	21	12	–	1
Acceleration by Tetanus	128	–	1	–	–	1	5	7	18	22	12	8	19	12	14	9	5	2	–

ENGLAND.—DEATHS FROM ACCIDENT AND NEGLIGENCE at DIFFERENT PERIODS OF LIFE, in the YEAR 1885—**Females.**

No.	CAUSE OR CHARACTER OF ACCIDENT.	ALL AGES.	AGES AT DEATH.																
			Total under 1 Year.		1–	2–	3–	4–	Total under 5 Years.	5–	10–	15–	20–	25–	35–	45–	55–	65–	75–	85 and upwards.
			Infants under 1 Month.	Others.																
	TOTAL - - - -	4132	327	589	290	217	149	107	1679	314	109	166	93	167	221	303	307	385	329	119
2	VEHICLES AND HORSES—																			
	(*a*) On Railways - -	64	-	1	1	-	1	1	4	4	6	4	3	5	8	10	11	7	2	-
	(*b*) Vehicles other than Railway - -	225	-	2	24	22	19	13	82	39	7	1	-	4	11	19	28	20	13	1
	(*c*) Horses - - -	16	-	-	2	4	-	1	7	4	1	-	1	-	-	1	1	1	-	-
3	MACHINERY - - -	12	-	-	-	-	-	-	-	2	4	1	-	2	1	-	1	1	-	-
4	WEAPONS AND IMPLEMENTS - - - -	52	1	-	3	1	2	-	7	2	7	2	-	4	6	7	4	6	5	2
5	FALLS AND BLOWS -	769	3	16	24	21	14	11	89	45	10	11	11	30	48	87	105	179	119	35
6	BURNS, SCALDS, EXPLOSIONS - - -	999	1	50	152	107	75	62	447	142	43	25	26	37	33	45	60	63	59	19
7	WEATHER AGENCIES -	68	3	6	-	4	2	3	18	4	1	1	3	5	11	10	6	6	3	-
8	ASPHYXIA (*Deaths from Poisonous Gases included*)—																			
	(*a*) Drowning - -	431	3	7	38	44	21	8	121	38	19	33	27	45	50	47	28	12	6	-
	(*b*) Suffocation - -	783	188	434	23	2	4	2	703	9	3	5	7	3	14	12	12	7	1	2
9	POISON - - - -	122	5	5	3	3	5	1	27	2	-	11	7	10	17	22	11	11	4	-
10	OTHER AND ILL-DEFINED CAUSES - - - -	591	123	18	13	9	6	5	174	23	3	7	3	17	22	43	49	72	117	49
2	VEHICLES AND HORSES.																			
	(*a*) ON RAILWAYS.																			
	Run over on Line - -	52	-	1	1	-	1	1	4	4	4	3	2	4	7	9	8	5	2	-
	Fall from Carriage or Engine	5	-	-	-	-	-	-	-	-	-	-	1	1	1	1	1	-	-	-
	Crushing by Carriage or Engine	4	-	-	-	-	-	-	-	1	-	-	-	-	-	-	2	1	-	-
	Otherwise or not stated how -	3	-	-	-	-	-	-	-	1	1	-	-	-	-	-	-	1	-	-
	(*b*) VEHICLES OTHER THAN RAILWAY.																			
	Carriage - - - -	22	-	-	1	-	-	-	1	3	-	-	-	1	3	4	6	4	-	-
	Omnibus - - - -	10	-	-	2	1	1	-	4	1	-	-	-	-	1	2	-	1	1	-
	Tram-car - - - -	20	-	-	4	4	2	2	12	1	-	-	-	1	-	1	3	1	1	-
	Cab - - - -	22	-	-	-	1	-	2	3	1	2	-	-	1	1	3	6	3	2	-
	Van, Waggon - - -	48	-	-	4	9	7	1	21	13	2	1	-	-	-	2	4	3	2	-
	Dray - - - -	5	-	-	2	-	-	1	3	1	-	-	-	-	-	-	-	1	-	-
	Cart - - - -	79	-	1	12	6	8	7	34	16	2	-	-	1	3	6	5	5	6	1
	Traction Engine - - -	1	-	-	-	-	-	-	-	1	-	-	-	-	-	-	-	-	-	-
	Perambulator - - -	2	-	1	1	-	-	-	2	-	-	-	-	-	-	-	-	-	-	-
	Other Vehicles or kind not stated - - - - -	16	-	-	-	1	1	-	2	2	1	-	-	-	3	1	4	2	1	-
	(*c*) HORSES - -	16	-	-	2	4	-	1	7	4	1	-	1	-	-	1	1	1	-	-
3	MACHINERY.																			
	Machinery in Factory, Cotton Mill - - - - -	5	-	-	-	-	-	-	-	-	2	1	-	1	-	-	1	-	-	-
	Machinery, Agricultural -	2	-	-	-	-	-	-	-	2	-	-	-	-	-	-	-	-	-	-
	Other Machinery, or kind not stated - - - - -	5	-	-	-	-	-	-	-	-	2	-	-	1	1	-	-	1	-	-
4	WEAPONS AND IMPLEMENTS.																			
	Gun-shot Wound - - -	9	-	-	-	-	-	-	-	-	6	1	-	1	1	-	-	-	-	-
	Cut, Stab - - - -	10	-	-	-	-	1	-	1	1	-	-	-	1	2	2	1	2	-	-
	Other Wounds - - -	33	1	-	3	1	1		6	1	1	1	-	2	3	5	3	4	3	2

ENGLAND.—DEATHS from ACCIDENT and NEGLIGENCE at different Periods of Life, in the Year 1885—**Females**—*continued.*

No.	CAUSE OR CHARACTER OF ACCIDENT.	ALL AGES.	AGES AT DEATH.																
			Total under 1 Year.		1–	2–	3–	4–	Total under 5 Years.	5–	10–	15–	20–	25–	35–	45–	55–	65–	75–	85 and upwards.
			Infants under 1 Month.	Others.																
5	FALLS AND BLOWS.																			
	Fall from Scaffold, Ladder	4	–	–	–	1	–	–	1	–	–	–	–	–	–	1	–	1	1	–
	Fall from Window	30	–	–	3	2	2	1	8	4	–	2	2	2	2	2	1	4	3	–
	Fall down Stairs	300	–	–	4	4	7	2	17	6	3	1	3	15	20	45	52	85	43	10
	Fall in Ship, Boat	1	–	–	–	–	–	–	–	1	–	–	–	–	–	–	1	–	–	–
	Fall in Quarry	1	–	–	–	–	–	–	–	1	–	–	–	–	–	–	–	–	–	–
	Fall from Height	72	–	6	5	2	1	3	17	6	4	4	2	2	3	9	10	10	5	–
	Fall (*otherwise, or not stated how*)	324	3	7	9	8	4	3	34	18	3	3	1	10	20	29	38	76	67	25
	Blown into Well by Gas Explosion	1	–	–	–	–	–	–	–	–	–	–	–	1	–	–	–	–	–	–
	Fall of Heavy Substance on	19	–	1	3	1	–	2	7	6	–	–	2	–	2	1	–	1	–	–
	Blow (*otherwise, or not stated how*)	17	–	2	–	3	–	–	5	4	–	1	1	–	1	–	3	2	–	–
6	BURNS, SCALDS, FIRES, EXPLOSIONS.																			
	BURNS—FIRES—																			
	Clothes taking Fire	283	–	7	18	15	19	24	83	55	7	8	8	12	11	11	21	17	14	6
	Conflagration	26	–	–	2	2	2	2	8	2	3	2	–	1	3	1	1	4	1	–
	Carbolic Acid	2	–	–	–	1	–	–	1	–	–	–	–	–	–	–	–	–	1	–
	Petroleum	1	–	–	–	–	–	–	–	–	–	–	–	–	–	–	1	–	–	–
	Otherwise, or not stated how	451	–	19	36	25	28	24	132	67	26	12	16	21	19	29	34	39	45	13
	SCALD by—																			
	Drinking Hot Water	9	–	–	2	4	2	–	8	1	–	–	–	–	–	–	–	–	–	–
	Pitch	1	–	–	–	1	–	–	1	–	–	–	–	–	–	–	–	–	–	–
	Otherwise, or not stated how	251	1	24	94	59	23	12	213	17	6	2	2	2	–	3	3	3	–	–
	EXPLOSION of—																			
	Dynamite	1	–	–	–	–	–	–	–	–	–	–	–	–	–	1	–	–	–	–
	Rocket Signal	1	–	–	–	–	–	–	–	–	1	–	–	–	–	–	–	–	–	–
	Gas	1	–	–	–	–	–	–	–	–	–	1	–	–	–	–	–	–	–	–
	Paraffin Lamp	1	–	–	–	–	–	–	–	–	–	–	–	1	–	–	–	–	–	–
	Steam	1	–	–	–	–	1	–	1	–	–	–	–	–	–	–	–	–	–	–
7	WEATHER AGENCIES.																			
	Lightning	2	–	–	–	–	–	1	1	–	–	–	1	–	–	–	–	–	–	–
	Sunstroke	29	–	1	–	4	2	2	9	1	1	1	2	1	1	5	1	3	1	–
	Gelatio and Exposure to Cold	37	3	5	–	–	–	–	8	–	–	–	–	4	10	5	5	3	2	–
	ASPHYXIA.																			
	(*Deaths from Poisonous Gases included.*)																			
	(*a*) DROWNING.																			
	Bathing	6	–	–	–	–	–	–	–	2	3	–	1	–	–	–	–	–	–	–
	Fall overboard	8	–	–	–	–	–	–	–	1	–	1	–	–	1	–	1	–	–	–
	Sliding and Skating	5	–	–	–	–	–	–	–	1	3	1	–	–	–	–	–	–	–	–
	Boat upsetting	6	–	–	–	–	–	–	–	1	–	1	–	2	–	–	2	–	–	–
	Collision	1	–	–	–	–	–	–	–	–	–	–	–	1	–	–	–	–	–	–
	Found Drowned	217	3	1	3	4	3	1	15	9	3	31	21	33	34	39	19	8	5	–
	Otherwise, or not stated how	193	–	6	35	40	18	7	106	25	10	4	5	9	15	3	6	4	1	–
	(*b*) SUFFOCATION.																			
	Strangulation	6	3	2	–	–	–	–	5	–	–	–	1	–	–	–	–	–	–	–
	Food	27	1	8	7	–	1	–	17	2	–	–	–	3	1	3	–	1	–	–
	Foreign Body in Air Passages	6	–	1	–	1	1	1	4	2	–	–	–	–	–	–	–	–	–	–
	Bed Clothes	453	117	325	11	–	–	–	453	–	–	–	–	–	–	–	–	–	–	–
	Overlying	119	33	86	–	–	–	–	119	–	–	–	–	–	–	–	–	–	–	–
	Cat Lying on Face	2	–	2	–	–	–	–	2	–	–	–	–	–	–	–	–	–	–	–
	Chloroform Vapour	3	–	–	–	–	–	–	–	2	1	–	–	–	–	–	–	–	–	–
	Ether	2	–	–	–	–	–	–	–	–	1	–	–	1	–	1	1	2	–	–
	Smoke	3	–	–	–	–	–	–	–	–	–	–	–	–	1	–	–	–	–	–
	Gas	1	–	–	–	–	–	–	–	–	–	–	–	–	–	–	–	1	–	1
	Coal Gas	3	–	–	–	–	–	–	–	–	–	–	–	–	–	1	–	–	–	1
	Carbonic Acid Gas	2	–	1	–	–	–	–	1	–	–	–	–	–	–	–	2	–	–	–
	Noxious Vapours	1	–	–	–	–	–	–	–	–	–	–	–	–	–	1	–	–	–	–
	Fall of Heavy Substance on	2	–	–	–	–	1	–	1	1	–	–	–	–	–	1	–	–	–	–
	Otherwise, or not stated how	148	34	59	5	1	1	1	101	2	1	5	5	4	11	6	7	6	–	–
9	POISON.																			
	Mercury	2	–	–	–	–	–	–	–	–	–	–	–	–	1	–	1	–	–	–
	Lead	23	–	–	–	–	–	–	–	–	–	3	3	3	6	5	–	–	1	–

ENGLAND.—DEATHS from ACCIDENT and NEGLIGENCE at different Periods of Life, in the Year 1885—**Females**—*continued.*

No.	CAUSE OR CHARACTER OF ACCIDENT.	ALL AGES.	AGES AT DEATH.																
			Total under 1 Year.		1–	2–	3–	4–	Total under 5 Years.	5–	10–	15–	20–	25–	35–	45–	55–	65–	75–	85 and upwards.
			Infants under 1 Month.	Others.																
9 *cont.*	POISON—*cont.*																			
	Caustic Potash	1	–	–	1	–	–	–	1	–	–	–	–	–	–	–	–	–	–	–
	Ammonia	5	–	–	–	1	2	–	3	–	–	–	–	–	1	1	–	–	–	–
	Lucifer Matches	4	–	–	3	–	1	–	4	–	–	–	–	–	–	–	–	–	–	–
	Phosphorus	2	–	–	1	–	–	–	1	–	–	–	1	–	–	–	–	–	–	–
	Nitric Acid	1	–	–	–	–	–	–	–	–	–	–	–	–	1	–	–	–	–	–
	Hydrochloric Acid	1	–	–	–	–	1	–	1	–	–	–	–	–	–	–	–	–	–	–
	Carbolic Acid	10	–	–	–	–	–	1	1	–	–	1	1	2	–	3	2	–	–	–
	Opium, Laudanum, Morphia	40	4	3	–	–	–	–	7	–	–	3	1	3	3	8	3	10	2	–
	Soothing Syrup, Cordial, Paregoric	2	–	1	1	–	–	–	2	–	–	–	–	–	–	–	–	–	–	–
	Chlorodyne	7	–	–	–	–	–	–	–	1	–	–	–	–	1	2	3	–	–	–
	Chloral	1	–	–	–	–	–	–	–	–	–	–	–	–	1	–	–	–	–	–
	Belladonna	2	–	–	1	–	–	–	1	–	–	–	–	–	–	1	–	–	–	–
	Prussic Acid and Oil of Almonds	1	1	–	–	–	–	–	1	–	–	–	–	–	–	–	–	–	–	–
	Cyanide of Potassium	1	–	–	–	–	–	–	–	–	–	–	–	1	–	–	–	–	–	–
	Aconite	3	–	–	–	–	–	–	–	–	–	–	–	–	–	1	–	1	1	–
	Strychnia, Nux Vomica	3	–	–	1	–	–	–	1	–	–	1	–	–	–	–	1	–	–	–
	Mushrooms	1	–	–	–	–	1	–	1	–	–	–	–	–	–	–	–	–	–	–
	Poisonous Fish	1	–	–	–	–	–	–	–	1	–	–	–	–	–	–	–	–	–	–
	Corn-curing Acid	1	–	1	–	–	–	–	1	–	–	–	–	–	–	–	–	–	–	–
	Hair Oil	1	–	–	–	1	–	–	1	–	–	–	–	–	–	–	–	–	–	–
	Green Paint	1	–	–	–	1	–	–	1	–	–	–	–	–	–	–	–	–	–	–
	Kind not stated	8	–	–	–	–	–	–	–	–	–	3	1	1	1	1	1	–	–	–
10	OTHER AND ILL-DEFINED CAUSES.																			
	Injury at Birth	26	25	1	–	–	–	–	26	–	–	–	–	–	–	–	–	–	–	–
	Navel Hæmorrhage	30	30	–	–	–	–	–	30	–	–	–	–	–	–	–	–	–	–	–
	Neglect	25	11	2	4	–	–	–	17	1	–	–	–	–	1	3	1	2	–	–
	Swallowing Foreign Body	9	–	–	–	1	–	1	2	4	–	–	–	–	1	–	1	1	–	–
	Sting of Insect	2	–	1	–	–	–	–	1	–	–	–	–	–	–	1	–	–	–	–
	Bite of Animal*	3	–	–	–	–	–	–	–	–	–	–	–	–	–	–	1	1	–	1
	Injury by Bull or Cow	2	–	–	–	–	–	–	–	–	–	–	–	–	–	–	–	–	1	1
	Other Injuries by Animals (not Horses)	3	–	–	–	–	–	–	–	–	–	–	–	–	1	2	–	–	–	–
	Operation†	7	–	–	–	–	–	–	–	1	–	–	–	–	–	3	2	1	–	–
	Procuring Abortion	2	–	–	–	–	–	–	–	–	–	1	–	1	–	–	–	–	–	–
	Traumatic Tetanus†	7	–	1	–	–	–	–	1	1	–	1	–	–	2	–	1	–	1	–
	Submersion in Water	6	–	–	–	–	–	–	–	–	–	–	–	2	–	–	1	1	–	–
	Other or undefined Accident	60	2	3	2	1	2	2	15	7	3	2	2	4	–	11	5	7	4	–
	Injury or Fracture (*how caused or of what kind not stated*)	359	5	10	7	4	4	2	32	9	5	3	6	8	13	24	27	62	110	60

* The deaths of 17 females from Hydrophobia in the year are classed under Zoogenous diseases, in the Table of Causes of Death, p. 189.
† *See* note *, p. 182.

OF the above 4132 ACCIDENTS, 57 are stated to have occurred to Persons in a state of INTOXICATION, and in 99 other cases Death was accelerated by the supervention of ERYSIPELAS, MORTIFICATION, PYÆMIA, or TETANUS. Here follow the details:—

CAUSES INDUCING OR ACCELERATING DEATHS FROM ACCIDENT.	ALL AGES.	Total under 1 Year.		1–	2–	3–	4–	Total under 5 Years.	5–	10–	15–	20–	25–	35–	45–	55–	65–	75–	85 and upwards.
		Infants under 1 Month.	Others.																
Intoxication at time of Accident	57	–	–	–	–	–	–	–	–	–	–	–	7	20	14	6	10	–	–
Acceleration by Erysipelas	30	–	–	1	–	–	–	1	1	–	1	–	1	1	5	6	6	6	2
Acceleration by Mortification	2	–	–	–	–	–	–	–	–	–	–	–	–	–	–	–	–	–	2
Acceleration by Pyæmia	41	–	–	1	–	2	–	3	5	2	1	1	3	4	6	8	6	2	–
Acceleration by Tetanus	26	–	–	2	2	2	1	7	–	6	1	–	1	2	4	1	4	–	–

ENGLAND.—DEATHS from **Suicide** at different PERIODS OF LIFE in the YEAR 1885—**Males.**

No.	METHOD OF SUICIDE.	ALL AGES.	AGES AT DEATH.									
			10–	15–	20–	25–	35–	45–	55–	65–	75–	85 & upwds.
	TOTAL	1529	4	27	70	208	298	361	517	197	41	6
1	IN MINES—											
	(*a*) Coal Mines	2	–	–	–	1	1	–	–	–	–	–
2	VEHICLES AND HORSES—											
	(*a*) On Railways	43	–	2	3	6	14	9	5	3	1	–
	(*b*) Vehicles other than Railway	2	–	–	–	1	1	–	–	–	–	–
4	WEAPONS AND IMPLEMENTS	425	–	2	17	62	107	101	66	53	15	2
5	FALLS AND BLOWS	39	–	1	2	11	9	9	3	4	–	–
8	ASPHYXIA.											
	(*a*) Drowning	239	1	4	12	43	33	59	53	28	4	2
	(*b*) Suffocation	544	2	14	23	42	82	122	142	90	16	2
9	POISON	178	1	3	12	29	41	50	25	13	4	–
10	OTHER AND ILL-DEFINED CAUSES	57	–	1	2	13	10	11	13	6	1	–
1	IN MINES.											
	(*a*) COAL MINES.											
	Fall in Pit or Shaft	2	–	–	–	1	1	–	–	–	–	–
2	VEHICLES AND HORSES.											
	(*a*) ON RAILWAYS.											
	Run over on Line	40	–	2	3	5	13	9	4	3	1	–
	Fall from Carriage or Engine	1	–	–	–	1	–	–	–	–	–	–
	Otherwise, or not stated how	2	–	–	–	–	1	–	1	–	–	–
	(*b*) VEHICLES OTHER THAN RAILWAY.											
	Van, Waggon	2	–	–	–	1	1	–	–	–	–	–
4	WEAPONS AND IMPLEMENTS.											
	Gun-shot Wound	121	–	2	13	22	29	32	17	5	1	–
	Cut Throat	296	–	–	4	39	74	68	47	48	14	2
	Cut, Stab	5	–	–	–	–	4	1	–	–	–	–
	Other Wounds	3	–	–	–	1	–	–	2	–	–	–
5	FALLS AND BLOWS.											
	Fall from Window	25	–	–	1	7	7	4	3	3	–	–
	Fall from Height	14	–	1	1	4	2	5	–	1	–	–
8	ASPHYXIA.											
	(*a*) DROWNING—											
	Fall overboard	1	–	–	–	–	1	–	–	–	–	–
	Otherwise, or not stated how	238	1	4	12	43	32	59	53	28	4	2
	(*b*) SUFFOCATION—											
	Hanging	514	1	14	21	41	77	116	142	83	16	2
	Strangulation	29	1	–	1	1	5	6	9	6	–	–
	Otherwise, or not stated how	1	–	–	–	–	–	–	–	1	–	–
9	POISON.											
	Arsenic	5	–	–	–	1	–	3	1	–	–	–
	Mercury	1	–	–	–	–	–	1	–	–	–	–
	Copper	2	–	–	–	2	–	–	–	–	–	–
	Chromate of Potassium	1	–	–	–	–	1	–	–	–	–	–
	Phosphorus	3	–	–	1	–	2	–	–	–	–	–
	Sulphuric Acid	2	–	–	–	–	–	2	–	–	–	–
	Nitric Acid	6	–	–	1	1	2	1	–	–	1	–
	Hydrochloric Acid	10	–	–	–	3	4	2	1	–	–	–
	Oxalic Acid	15	–	–	1	1	6	7	–	–	–	–
	Carbolic Acid	25	–	–	3	4	2	8	5	3	–	–
	Opium, Laudanum, Morphia	35	1	1	3	2	3	5	10	5	–	–
	Chlorodyne	1	–	–	–	1	–	–	–	–	–	–
	Chloroform	1	–	–	–	1	–	–	–	–	–	–
	Belladonna	1	–	–	–	–	–	–	1	–	–	–
	Prussic Acid and Oil of Almonds	23	–	1	1	6	6	7	–	2	–	–
	Cyanide of Potassium	16	–	–	1	3	6	5	–	1	–	–
	Strychnia, Nux Vomica	5	–	–	–	–	1	1	3	–	–	–
	Vermin Killer	2	–	–	1	–	–	–	–	–	1	–
	Kind not stated	24	–	1	–	4	3	3	4	2	2	–
10	OTHER AND ILL-DEFINED CAUSES.											
	Plucking out Eye	1	–	–	–	1	–	–	–	–	–	–
	Pushing hot poker through Throat	1	–	–	–	–	–	–	1	–	–	–
	Pushing red hot iron into Abdomen	1	–	–	–	–	1	–	–	–	–	–
	Fracture (*how caused, or of what kind not stated*)	1	–	–	–	–	–	–	1	–	–	–
	Manner not stated	53	–	1	2	12	9	11	11	6	1	–

ENGLAND.—DEATHS from **Suicide** at different PERIODS OF LIFE in the YEAR 1885—**Females.**

No.	METHOD OF SUICIDE.	ALL AGES.	AGES AT DEATH.									
			10—	15—	20—	25—	35—	45—	55—	65—	75—	85 & upwds.
	TOTAL	478	4	41	51	85	99	79	75	33	11	–
2	VEHICLES AND HORSES—											
	(*a*) On Railways	4	–	–	–	2	1	–	1	–	–	–
4	WEAPONS AND IMPLEMENTS	66	–	–	2	8	25	11	13	5	2	–
5	FALLS AND BLOWS	23	–	1	3	2	5	2	4	4	2	–
6	BURNS, SCALDS, EXPLOSIONS	2	–	–	–	2	–	–	–	–	–	–
8	ASPHYXIA—											
	(*a*) Drowning	143	4	22	19	29	22	24	18	4	1	–
	(*b*) Suffocation	130	–	2	10	21	24	22	20	17	5	–
9	POISON	102	–	15	17	21	21	17	8	2	1	–
10	OTHER AND ILL-DEFINED CAUSES	8	–	1	–	–	1	3	2	1	–	–
2	VEHICLES AND HORSES.											
	(*a*) ON RAILWAYS—											
	Run over on Line	4	–	–	–	2	1	–	1	–	–	–
4	WEAPONS AND IMPLEMENTS.											
	Gun-shot Wound	1	–	–	–	1	–	–	–	–	–	–
	Cut Throat	64	–	–	2	7	25	11	12	5	2	–
	Cut, Stab	1	–	–	–	–	–	–	1	–	–	–
5	FALLS AND BLOWS.											
	Fall from Window	15	–	1	1	–	5	2	3	3	–	–
	Fall from Height	8	–	–	2	2	–	–	1	1	2	–
6	BURNS, SCALDS, FIRES, EXPLOSIONS.											
	BURNS—FIRES—											
	Setting Clothes on Fire	2	–	–	–	2	–	–	–	–	–	–
8	ASPHYXIA.											
	(*a*) DROWNING (*not stated how*)	143	4	22	19	29	22	24	18	4	1	–
	(*b*) SUFFOCATION—											
	Hanging	116	–	2	9	17	22	19	25	17	5	–
	Strangulation	13	–	–	1	3	2	3	4	–	–	–
	Placing Bottle Stopper in Throat	1	–	–	–	1	–	–	–	–	–	–
9	POISON.											
	Arsenic	5	–	–	1	1	1	1	1	–	–	–
	Ammonia	2	–	–	–	1	1	–	–	–	–	–
	Phosphorus	6	–	3	2	1	–	–	–	–	–	–
	Sulphuric Acid	1	–	–	–	–	–	–	1	–	–	–
	Hydrochloric Acid	3	–	–	–	–	–	1	–	1	1	–
	Oxalic Acid	3	–	1	–	–	–	1	1	–	–	–
	Carbolic Acid	33	–	2	5	4	7	3	2	–	–	–
	Opium, Laudanum, Morphia	14	–	–	1	3	4	5	–	1	–	–
	Soothing Syrup, Cordial, Paregoric	1	–	–	–	–	–	1	–	–	–	–
	Chlorodyne	2	–	–	–	–	1	1	–	–	–	–
	Chloroform	1	–	–	–	–	1	–	–	–	–	–
	Belladonna	1	–	1	–	–	–	–	–	–	–	–
	Prussic Acid and Oil of Almonds	3	–	1	–	2	–	–	–	–	–	–
	Cyanide of Potassium	4	–	–	–	1	3	–	–	–	–	–
	Aconite	1	–	–	–	–	–	1	–	–	–	–
	Strychnia, Nux Vomica	7	–	1	4	1	–	1	–	–	–	–
	Vermin Killer	6	–	1	2	2	–	–	1	–	–	–
	Kind not stated	19	–	5	2	5	3	2	2	–	–	–
10	OTHER AND ILL-DEFINED CAUSES.											
	Manner not stated	6	–	1	–	–	1	3	2	1	–	–

ENGLAND,—DEATHS from **Murder** at DIFFERENT PERIODS OF LIFE in the YEAR 1885—**Males.**

No.	METHOD OF MURDER.	ALL AGES.	AGES AT DEATH.																
			Total under 1 Year.		1–	2–	3–	4–	Total under 5 Years.	5–	10–	15–	20–	25–	35–	45–	55–	65–	75–	85 and upwards.
			Infants under 1 Month.	Others.																
	TOTAL	69	25	8	–	2	2	–	37	1	–	–	3	9	6	6	4	3	–	–
4	WEAPONS AND IMPLEMENTS	7	–	1	–	–	–	–	1	–	–	–	1	3	–	1	1	–	–	–
5	FALLS AND BLOWS	5	–	–	–	–	–	–	–	–	–	–	1	–	2	2	–	–	–	–
6	BURNS, SCALDS, EXPLOSIONS	1	–	–	–	–	–	–	–	–	–	–	–	–	–	–	–	1	–	–
7	WEATHER AGENCIES	1	1	–	–	–	–	–	1	–	–	–	–	–	–	–	–	–	–	–
8	ASPHYXIA—																			
	(*a.*) Drowning	9	3	2	–	1	2	–	8	1	–	–	–	–	–	–	–	–	–	–
	(*b.*) Suffocation	10	9	–	–	1	–	–	10	–	–	–	–	–	–	–	–	–	–	–
9	POISON	1	–	1	–	–	–	–	1	–	–	–	–	–	–	–	–	–	–	–
10	OTHER AND ILL-DEFINED CAUSES	35	12	4	–	–	–	–	16	–	–	–	1	6	4	3	3	2	–	–
4	WEAPONS AND IMPLEMENTS.																			
	Gun-shot Wound	2	–	–	–	–	–	–	–	–	–	–	–	1	–	–	1	–	–	–
	Cut Throat	2	–	1	–	–	–	–	1	–	–	–	–	1	–	–	–	–	–	–
	Cut, Stab	2	–	–	–	–	–	–	–	–	–	–	–	1	–	1	–	–	–	–
	Other Wounds	1	–	–	–	–	–	–	–	–	–	–	1	–	–	–	–	–	–	–
5	FALLS AND BLOWS.																			
	Kick	1	–	–	–	–	–	–	–	–	–	–	–	–	1	–	–	–	–	–
	Blow (*otherwise, or not stated how*)	4	–	–	–	–	–	–	–	–	–	–	1	–	1	2	–	–	–	–
6	BURNS, SCALDS, FIRES, EXPLOSIONS.																			
	Scald, *not stated how*	1	–	–	–	–	–	–	–	–	–	–	–	–	–	–	1	–	–	–
7	WEATHER AGENCIES.																			
	Exposure to Cold	1	1	–	–	–	–	–	1	–	–	–	–	–	–	–	–	–	–	–
8	ASPHYXIA.																			
	(*a.*) DROWNING. *not stated how*	9	3	2	–	1	2	–	8	1	–	–	–	–	–	–	–	–	–	–
	(*b.*) SUFFOCATION—																			
	Strangulation	4	3	–	–	1	–	–	4	–	–	–	–	–	–	–	–	–	–	–
	Mud	1	1	–	–	–	–	–	1	–	–	–	–	–	–	–	–	–	–	–
	Otherwise, or not stated how	5	5	–	–	–	–	–	5	–	–	–	–	–	–	–	–	–	–	–
9	POISON.																			
	Liniment	1	–	1	–	–	–	–	1	–	–	–	–	–	–	–	–	–	–	–
10	OTHER AND ILL-DEFINED CAUSES.																			
	Navel Hæmorrhage	2	2	–	–	–	–	–	2	–	–	–	–	–	–	–	–	–	–	–
	Neglect	2	1	1	–	–	–	–	2	–	–	–	–	–	–	–	–	–	–	–
	Fracture (*how caused or of what kind not stated*)	6	1	1	–	–	–	–	2	–	–	–	–	2	1	–	–	1	–	–
	Manner not stated	25	8	2	–	–	–	–	10	–	–	–	1	4	3	3	3	1	–	–

ENGLAND.—DEATHS from **Murder** at DIFFERENT PERIODS OF LIFE in the YEAR 1885—**Females.**

No.	METHOD OF MURDER.	ALL AGES.	AGES AT DEATH.																	
			Total under 1 Year.		1–	2–	3–	4–	Total under 5 Years.	5–	10–	15–	20–	25–	35–	45–	55–	65–	75–	85 and upwards.
			Infants under 1 Month.	Others.																
	TOTAL - - - -	81	27	11	4	2	1	1	46	2	-	5	5	7	7	7	1	1	-	-
4	WEAPONS AND IMPLEMENTS - - - -	18	2	3	-	1	-	-	6	-	-	4	2	1	1	3	-	1	-	-
5	FALLS AND BLOWS -	3	-	-	-	-	-	-	-	-	-	-	-	2	1	-	-	-	-	-
7	WEATHER AGENCIES -	4	3	1	-	-	-	-	4	-	-	-	-	-	-	-	-	-	-	-
8	ASPHYXIA—																			
	(*a.*) Drowning - -	9	1	2	3	1	-	1	8	1	-	-	-	-	-	-	-	-	-	-
	(*b.*) Suffocation - -	13	9	2	-	-	1	-	12	-	-	-	-	-	-	-	1	-	-	-
9	POISON - - - - -	2	-	1	1	-	-	-	2	-	-	-	-	-	-	-	-	-	-	-
10	OTHER AND ILL-DEFINED CAUSES - - - -	32	12	2	-	-	-	-	14	1	-	1	3	4	5	4	-	-	-	-
4	WEAPONS AND IMPLEMENTS.																			
	Gun-shot Wounds - -	5	-	-	-	-	-	-	-	-	-	1	2	1	1	-	-	-	-	-
	Cut Throat - - - -	8	1	2	-	1	-	-	4	-	-	1	-	-	-	2	-	1	-	-
	Cut, Stab - - - -	5	1	1	-	-	-	-	2	-	-	2	-	-	-	1	-	-	-	-
5	FALLS AND BLOWS.																			
	Blow (*not stated how*) - -	3	-	-	-	-	-	-	-	-	-	-	-	2	1	-	-	-	-	-
7	WEATHER AGENCIES.																			
	Exposure to Cold - - -	4	3	1	-	-	-	-	4	-	-	-	-	-	-	-	-	-	-	-
8	ASPHYXIA.																			
	(*a.*) DROWNING, *not stated how*	9	1	2	3	1	-	1	8	1	-	-	-	-	-	-	-	-	-	-
	(*b.*) SUFFOCATION—																			
	Strangulation - - -	5	5	-	-	-	-	-	5	-	-	-	-	-	-	-	-	-	-	-
	Otherwise, or not stated how	8	4	2	-	-	1	-	7	-	-	-	-	-	-	-	1	-	-	-
9	POISON.																			
	Opium, Laudanum, Morphia	2	-	1	1	-	-	-	2	-	-	-	-	-	-	-	-	-	-	-
10	OTHER AND ILL-DEFINED CAUSES.																			
	Inattention at Birth - -	1	1	-	-	-	-	-	1	-	-	-	-	-	-	-	-	-	-	-
	Attempt to procure Abortion	2	-	-	-	-	-	-	-	-	-	-	2	-	-	-	-	-	-	-
	Fracture (*how caused or of what kind not stated*) - -	3	1	-	-	-	-	-	1	-	-	-	-	-	1	1	-	-	-	-
	Manner not stated - -	26	10	2	-	-	-	-	12	1	-	1	1	4	4	3	-	-	-	-

ENGLAND.—DEATHS from **Manslaughter** at DIFFERENT PERIODS OF LIFE in the YEAR 1885—**Males.**

No.	CHARACTER OF MANSLAUGHTER.	ALL AGES.	AGES AT DEATH.																	
			Total under 1 Year.		1–	2–	3–	4–	Total under 5 Years.	5–	10–	15–	20–	25–	35–	45–	55–	65–	75–	85 and upwards.
			Infants under 1 Month.	Others.																
	TOTAL	103	3	4	2	1	–	1	11	5	7	6	11	20	18	11	8	5	1	–
1	IN MINES— (*b*) Mines other than Coal Mines	1	–	–	–	–	–	–	–	–	–	–	1	–	–	–	–	–	–	–
2	VEHICLES AND HORSES— (*a*) Railways	2	–	–	–	–	–	–	–	–	–	–	–	1	1	–	–	–	–	–
	(*b*) Vehicles other than Railway	12	–	–	–	–	–	–	–	2	1	–	–	2	1	–	3	3	–	–
4	WEAPONS AND IMPLEMENTS	8	–	–	–	–	–	–	–	–	–	2	1	3	1	–	–	1	–	–
5	FALLS AND BLOWS	29	–	1	–	–	–	–	1	1	3	–	7	8	4	5	–	–	–	–
6	BURNS, SCALDS, EXPLOSIONS	2	–	–	–	–	–	–	–	–	–	–	–	–	1	1	–	–	–	–
8	ASPHYXIA— (*a*) Drowning	3	–	–	–	–	–	–	–	–	–	1	1	–	1	–	–	–	–	–
10	OTHER AND ILL-DEFINED CAUSES	46	3	3	2	1	–	1	10	2	3	3	1	6	9	5	5	1	1	–
1	IN MINES.																			
	(*b*) MINES OTHER THAN COAL MINES.																			
	Explosion of Steam Boiler	1	–	–	–	–	–	–	–	–	–	–	1	–	–	–	–	–	–	–
2	VEHICLES AND HORSES.																			
	(*a*) ON RAILWAYS.																			
	Run over on Line	1	–	–	–	–	–	–	–	–	–	–	–	–	1	–	–	–	–	–
	Crushing by Carriage or Engine	1	–	–	–	–	–	–	–	–	–	–	–	1	–	–	–	–	–	–
	(*b*) VEHICLES OTHER THAN RAILWAY.																			
	Carriage	2	–	–	–	–	–	–	–	–	–	–	–	–	–	2	–	–	–	–
	Cab	3	–	–	–	–	–	–	–	–	–	–	–	2	1	–	–	–	–	–
	Dray	2	–	–	–	–	–	–	–	1	–	–	–	–	–	–	–	1	–	–
	Cart	3	–	–	–	–	–	–	–	1	–	–	–	–	–	–	–	2	–	–
	Bicycle, Tricycle	1	–	–	–	–	–	–	–	–	1	–	–	–	–	–	–	–	–	–
	Others	1	–	–	–	–	–	–	–	–	–	–	–	–	–	–	1	–	–	–
4	WEAPONS AND IMPLEMENTS.																			
	Gun-shot Wound	3	–	–	–	–	–	–	–	–	–	1	1	–	–	–	–	1	–	–
	Cut, Stab	2	–	–	–	–	–	–	–	–	–	–	–	2	–	–	–	–	–	–
	Other Wounds	3	–	–	–	–	–	–	–	–	–	1	–	1	1	–	–	–	–	–
5	FALLS AND BLOWS.																			
	Fight	4	–	–	–	–	–	–	–	–	–	–	–	3	1	–	–	–	–	–
	Kick	1	–	–	–	–	–	–	–	–	–	–	–	1	–	–	–	–	–	–
	Blow (*otherwise, or not stated how*)	24	–	1	–	–	–	–	1	1	3	–	7	4	3	5	–	–	–	–
6	BURNS, SCALDS, FIRES, EXPLOSIONS.																			
	Burns (*not stated how*)	2	–	–	–	–	–	–	–	–	–	–	–	–	1	1	–	–	–	–
8	ASPHYXIA.																			
	(*a*) Drowning, *not stated how*	3	–	–	–	–	–	–	–	–	–	1	1	–	1	–	–	–	–	–
10	OTHER AND ILL-DEFINED CAUSES.																			
	Starvation	1	–	–	1	–	–	–	1	–	–	–	–	–	–	–	–	–	–	–
	Neglect	3	1	1	–	–	–	1	3	–	–	–	–	–	–	–	–	–	–	–
	Injury from being tied to Cow's leg	1	–	–	–	–	–	–	–	1	–	–	–	–	–	–	–	–	–	–
	Fracture (*how caused or of what kind not stated*)	2	–	–	–	–	–	–	–	–	1	–	–	1	–	–	–	–	–	–
	Manner not stated	39	2	2	1	1	–	–	6	1	2	3	1	5	9	5	5	1	1	–

ENGLAND.—DEATHS from **Manslaughter** at DIFFERENT PERIODS OF LIFE in the Year 1885.—**Females.**

No.	CHARACTER OF MANSLAUGHTER.	ALL AGES.	AGES AT DEATH.																
			Total under 1 Year.		1–	2–	3–	4–	Total under 5 Years.	5–	10–	15–	20–	25–	35–	45–	55–	65–	75–	85 and upwards.
			Infants under 1 Month.	Others.																
	TOTAL	56	2	10	–	1	1	1	15	1	–	5	4	6	11	6	7	–	1	–
2	VEHICLES AND HORSES–																			
	(*b*) Vehicles other than Railway	5	–	–	–	–	–	–	–	–	–	–	–	–	2	1	2	–	–	–
4	WEAPONS AND IMPLEMENTS	5	–	–	–	–	–	–	–	–	–	–	–	–	2	2	1	–	–	–
5	FALLS AND BLOWS	10	–	2	–	–	1	1	4	–	–	1	–	1	1	2	1	–	–	–
6	BURNS, SCALDS, EXPLOSIONS	1	–	–	–	–	–	–	–	–	–	1	–	–	–	–	–	–	–	–
7	WEATHER AGENCIES	1	–	1	–	–	–	–	1	–	–	–	–	–	–	–	–	–	–	–
8	ASPHYXIA—																			
	(*b*) Suffocation	2	1	1	–	–	–	–	2	–	–	–	–	–	–	–	–	–	–	–
10	OTHER AND ILL-DEFINED CAUSES	32	1	6	–	1	–	–	8	1	–	3	4	5	6	1	3	–	1	–
2	VEHICLES AND HORSES.																			
	(*b*) VEHICLES OTHER THAN RAILWAY.																			
	Cab	2	–	–	–	–	–	–	–	–	–	–	–	–	–	1	1	–	–	–
	Van, Waggon	1	–	–	–	–	–	–	–	–	–	–	–	–	1	–	–	–	–	–
	Cart	2	–	–	–	–	–	–	–	–	–	–	–	–	1	–	1	–	–	–
4	WEAPONS AND IMPLEMENTS.																			
	Gun shot Wound	2	–	–	–	–	–	–	–	–	2	–	–	–	–	1	1	–	–	–
	Cut, Stab	1	–	–	–	–	–	–	–	–	–	–	–	–	–	1	–	–	–	–
	Other Wounds	2	–	–	–	–	–	–	–	–	–	–	–	–	2	–	–	–	–	–
5	FALLS AND BLOWS.																			
	Fall down Stairs	1	–	–	–	–	–	–	–	–	–	–	–	–	–	1	–	–	–	–
	Kick	1	–	–	–	–	–	–	–	–	–	1	–	–	–	–	–	–	–	–
	Blow (*otherwise, or not stated how*)	8	–	2	–	–	1	1	4	–	–	–	–	1	1	1	1	–	–	–
6	BURNS, SCALDS, FIRES, EXPLOSIONS.																			
	BURNS—																			
	Not stated how	1	–	–	–	–	–	–	–	–	–	1	–	–	–	–	–	–	–	–
7	WEATHER AGENCIES.																			
	Exposure to Cold	1	–	1	–	–	–	–	1	–	–	–	–	–	–	–	–	–	–	–
8	ASPHYXIA.																			
	(*b*) SUFFOCATION.																			
	Not stated how	2	1	1	–	–	–	–	2	–	–	–	–	–	–	–	–	–	–	–
10	OTHER AND ILL-DEFINED CAUSES.																			
	Starvation	2	–	2	–	–	–	–	2	–	–	–	–	–	–	–	–	–	–	–
	Neglect	3	1	3	–	1	–	–	5	–	–	1	–	–	1	–	–	–	1	–
	Ill-treatment	1	–	–	–	–	–	–	–	–	–	1	–	–	–	–	–	–	–	–
	Attempt to procure Abortion	2	–	–	–	–	–	–	–	–	–	1	–	–	1	–	–	–	–	–
	Fracture (*how caused, or of what kind not stated*)	1	–	–	–	–	–	–	–	–	–	–	–	–	1	–	–	–	–	–
	Manner not stated	18	–	1	–	–	–	–	1	1	–	–	4	5	3	1	3	–	–	–

INDEX OF DISTRICTS.

The following Index furnishes a reference to the *Number* of each REGISTRATION DISTRICT in the topographical arrangement adopted in the Tables of Abstracts contained in the Report.* The alphabetical arrangement places compound names in the order in which they are pronounced: thus, East Ashford will be found under the letter E, and *not* under A.

In consequence of numerous alterations (amalgamations of districts and formations of new districts) since the numerical arrangement, 1 to 623, was adopted in the Abstracts for the year 1847, the districts were re-numbered consecutively from 1 to 630 in the Abstracts for the year 1881.

For names of Towns, such as Leamington, Torquay, &c., which are not found in this "Index of Districts," see the "Index of Sub-districts" (page 196) *and "Index of certain Towns"* (page 206).

A

Aberayron, 604.
Abergavenny, 582.
Aberystwith, 605.
Abingdon, 115.
Alcester, 397.
Alderbury (Salisbury), 254.
Alnwick, 563.
Alresford, 105.
Alston, 568.
Alton, 106.
Altrincham, 445.
Alverstoke, 89.
Amersham, 140.
Amesbury, 253.
Ampthill, 173.
Andover, 110.
Anglesey, 630*a*.
Ashborne, 438.
Ashby-de-la-Zouch, 406.
Ashton-under-Lyne, 468.
Aston, 387.
Atcham (Shrewsbury) 351.
Atherstone, 389.
Auckland, 545.
Axbridge, 315.
Axminster, 269.
Aylesbury, 143.
Aylsham, 225.
Aysgarth, 539.

B

Bakewell, 440.
Bala, 623.
Banbury, 155.
Bangor, 628.
Barnet, 128.
Barnsley, 506.
Barnstaple, 285.
Barrow-in-Furness, 482.
Barrow-upon-Soar, 408.
Barton Regis, 321.
Barton-upon-Irwell, 463.
Basford, 430.
Basingstoke, 108.
Bath, 317.
Battle, 69.
Beaminster, 267.
Bedale, 537.
Bedford, 171.
Bedminster, 319.
Bedwelty, 583.
Belford, 564.
Bellingham, 561.
Belper, 437.
Berkhampstead, 139.
Berwick, 565.
Bethnal Green, 16.
Beverley, 519.
Bicester, 151.
Bideford, 287.
Biggleswade, 172.
Billericay, 191.
Billesdon, 402.
Bingham, 434.
Birkenhead, 452.
Birmingham, 386.
Bishop Stortford, 131.
Blaby, 403.
Blackburn, 474.
Blandford, 260.
Blean, 58.
Blofield, 228.
Blything, 216.
Bodmin, 294.
Bolton, 461.
Bootle, 576.
Bosmere, 211.
Boston, 417.
Bourn, 414.
Brackley, 156.
Bradfield, 118.
Bradford-on-Avon, 249.
Bradford (Yorkshire), 497.
Braintree, 199.
Bramley, 500.
Brampton, 570.
Brecknock, 608.
Brentford, 126.
Bridge, 56.
Bridgend, 589.
Bridgnorth, 348.
Bridgwater, 307.
Bridlington, 525.
Bridport, 268.
Brighton, 77.
Bristol, 320.
Brixworth, 162.
Bromley, 41.
Bromsgrove, 384.
Bromyard, 341.
Buckingham, 146.
Builth, 607.
Burnley, 472.
Burton-upon-Trent, 367.
Bury, 462.
Bury St. Edmunds, 206.

C

Caistor, 424.
Calne, 245.
Camberwell, 26.
Cambridge, 179.
Camelford, 290.
Cannock, 370.
Canterbury, 57.
Cardiff, 586.
Cardigan, 601.
Carlisle, 572.
Carmarthen, 597.
Carnarvon, 627.
Castle Ward, 558.
Catherington, 103.
Caxton, 177.
Chapel-en-le-Frith, 441.
Chard, 309.
Cheadle, 365.
Chelmsford, 192.
Chelsea, 3.
Cheltenham, 335.
Chepstow, 580.
Chertsey, 31.
Chester, 450.
Chesterfield, 439.
Chester-le-Street, 552.
Chesterton, 178.
Chichester, 84.
Chippenham, 244.
Chipping Norton, 154.
Chipping Sodbury, 322.
Chorley, 475.
Chorlton, 464.
Christchurch, 93.
Church Stretton, 346.
Cirencester, 331.
Cleobury Mortimer, 347.
Clitheroe, 473.

* Thus, the number of Births, Illegitimate Births, Deaths, and Marriages in the Aberayron District may at once be ascertained by referring to the *"Abstract of Births, Deaths, and Marriages,"* District number 604 (see page 61).

Clun, 345.
Clutton, 316.
Cockermouth, 574.
Colchester, 196.
Congleton, 448.
Conway, 629.
Cookham, 121.
Corwen, 622.
Cosford, 204.
Coventry, 392.
Cranbrook, 52.
Crediton, 282.
Crickhowell, 609.
Cricklade, 242.
Croydon, 38.
Cuckfield, 75.

D

Darlington, 542.
Dartford, 42.
Daventry, 161.
Depwade, 230.
Derby, 436.
Devizes, 247.
Dewsbury, 502.
Docking, 235.
Dolgelly, 624.
Doncaster, 511.
Dorchester, 265.
Dorking, 35.
Dover, 64.
Downham, 238.
Driffield, 524.
Droitwich, 383.
Droxford, 102.
Dudley, 374.
Dulverton, 304.
Dunmow, 200.
Durham, 549.
Dursley, 324.

E

Easington, 550.
Easingwold, 528.
East Ashford, 55.
Eastbourne, 70.
East Grinstead, 74.
Easthampstead, 122.
East Preston (Worthing), 82.
East Retford, 427.
Eastry, 63.
East Stonehouse, 278.
East Ward, 577.
Ecclesall Bierlow, 508.
Edmonton, 129.
Elham, 65.
Ellesmere, 353.
Ely, 182.
Epping, 187.
Epsom, 30.
Erpingham, 222
Eton, 141.
Evesham, 381.
Exeter. 272.

F

Falmouth, 298.
Fareham, 90.
Faringdon, 114.
Farnham, 33.
Faversham, 59.
Festiniog, 625.
Flegg, 220.
Foleshill, 391.
Forden (Montgomery), 615.
Fordingbridge, 95.
Forehoe, 226.
Freebridge Lynn, 236.
Frome, 312.
Fulham, 2.
Fylde, 477.

G

Gainsborough, 426.
Garstang, 478.
Gateshead, 555.
Glanford Brigg, 425.
Glendale, 566.
Gloucester, 327.
Godstone, 37.
Goole, 513.
Gower, 593.
Grantham, 419.
Gravesend, 43.
Great Ouseburn, 488.
Greenwich, 27.
Guildford, 32.
Guiltcross, 231.
Guisbrough, 533.

H

Hackney, 10.
Hailsham, 71.
Halifax, 496.
Halstead, 198.
Haltwhistle, 560.
Hambledon, 34.
Hampstead, 7.
Hardingstone, 159.
Hartismere, 209.
Hartlepool, 544.
Hartley Wintney, 107.
Haslingden, 471.
Hastings, 68.
Hatfield, 135.
Havant, 87.
Haverfordwest, 600.
Hay, 610.
Hayfield, 442.
Headington, 149.
Helmsley, 530.
Helston, 299.
Hemel Hempstead, 138.
Hemsworth, 505.
Hendon, 127.
Henley, 147.
Henstead, 227.
Hereford, 339.
Hertford, 134.
Hexham, 559.
Highworth, 241.
Hinckley, 404.
Hitchin, 133.
Holbeach, 416.
Holbeck, 499.
Holborn, 13.
Hollingbourn, 51.
Holsworthy, 288.
Holyhead, 630*b*.
Holywell, 617.
Honiton, 270.
Hoo, 45.
Horncastle, 421.
Horsham, 79.
Houghton-le-Spring, 551.
Howden, 518.
Hoxne, 210.
Huddersfield, 495.
Hull, 521.
Hungerford, 113.
Hunslet, 493.
Huntingdon, 168.

I

Ipswich, 215.
Isle of Wight, 91.
Islington, 9.

K

Keighley, 492.
Kendal, 579.
Kensington, 15.
Kettering, 164.
Keynsham, 318.
Kidderminster, 376.
Kingsbridge, 275.
Kingsclere, 111.
Kings Lynn, 237.
Kings Norton, 385.
Kingston, 39.
Kington, 343.
Knaresborough, 489.
Knighton, 611.

L

Lambeth, 24.
Lampeter, 603.
Lancaster, 479.
Lanchester, 548.
Langport, 308.
Launceston, 291.
Ledbury, 337.
Leeds, 501.
Leek, 364.
Leicester, 409.
Leigh, 460.
Leighton Buzzard, 175.
Leominster, 342.
Lewes, 76.
Lewisham, 28.
Lexden, 197.
Leyburn, 538.

Lichfield, 369.
Lincoln, 420.
Linton, 180.
Liskeard, 293.
Liverpool, 453.
Llandilofawr, 596.
Llandovery, 595.
Llanelly, 594.
Llanfyllin, 616.
Llanrwst, 621.
Loddon, 229.
London City, 14.
Longtown, 571.
Loughborough, 407.
Louth, 423.
Ludlow, 344.
Lunesdale, 480.
Luton, 176.
Lutterworth, 400.
Lymington, 92.

M

Macclesfield, 444.
Machynlleth, 613.
Madeley, 350.
Maidstone, 50.
Maldon, 194.
Malling, 47.
Malmesbury, 243.
Malton, 527.
Manchester, 466.
Mansfield, 429.
Market Bosworth, 405.
Market Drayton, 356.
Market Harborough, 401.
Marlborough, 246.
Martley, 378.
Marylebone, 6.
Medway, 46.
Melksham, 248.
Melton Mowbray, 410.
Mere, 257.
Meriden, 388.
Merthyr Tydfil, 588.
Middlesbrough, 534.
Midhurst, 85.
Mildenhall, 207.
Mile End Old Town, 20.
Milton, 60.
Mitford, 233.
Monmouth, 581.
Morpeth, 562.
Mutford, 218.

N

Nantwich, 449.
Narberth, 598.
Neath, 590.
Newark, 433.
Newbury, 112.
Newcastle-in-Emlyn, 602.
Newcastle-under-Lyme, 361.
Newcastle-upon-Tyne, 556.
Newent, 326.
New Forest, 96.
Newmarket, 181.
Newport (Monmouth), 585.
Newport (Salop), 358.
Newport Pagnell, 145.
Newton Abbot, 273.
Newtown, 614.
Northallerton, 536.
Northampton, 160.
Northleach, 332.
Northwich, 447.
North Witchford, 183.
Norwich, 225.
Nottingham, 431.
Nuneaton, 390.

O

Oakham, 411.
Okehampton, 281.
Oldham, 469.
Ongar, 188.
Ormskirk, 457.
Orsett, 190.
Oswestry, 352.
Oundle, 166.
Oxford, 150.

P

Paddington, 1*a*.
Pancras, 8.
Pateley Bridge, 486.
Patrington, 522.
Pembroke, 599.
Penrith, 569.
Penzance, 301.
Pershore, 382.
Peterborough, 167.
Petersfield, 104.
Petworth, 80.
Pewsey, 252.
Pickering, 531.
Plomesgate, 215.
Plymouth, 277.
Plympton St. Mary, 276.
Pocklington, 517.
Pontardawe, 591.
Pontefract, 504.
Pontypool, 584.
Pontypridd, 587.
Poole, 262.
Poplar, 21.
Portsea Island, 88.
Potterspury, 158.
Prescot, 456.
Preston, 476.
Prestwich, 467.
Pwllheli, 626.

R

Reading, 119.
Redruth, 300.
Reeth, 540.
Reigate, 36.
Rhayader, 612.
Richmond (Surrey), 40.
Richmond (Yorkshire), 541.
Ringwood, 94.
Ripon, 487.
Risbridge, 202.
Rochdale, 470.
Rochford, 193.
Romford, 189.
Romney Marsh, 66.
Romsey, 99.
Ross, 338.
Rothbury, 567.
Rotherham, 510.
Royston, 182.
Rugby, 393.
Runcorn, 446.
Ruthin, 619.
Rye, 67.

S

Saddleworth, 494.
Saffron Walden, 201.
St. Albans, 136.
St. Asaph, 620.
St. Austell, 296.
St. Columb, 295.
St. Faiths, 224.
St. George Hanover Sq., 4.
St. George in-the-East, 18.
St. Germans, 292.
St. Giles, 11.
St. Ives, 169.
St. Neots, 170.
St. Olave Southwark, 23.
St. Saviour Southwark, 22.
St. Thomas, 271.
Salford, 465.
Samford, 212.
Scarborough, 526.
Scilly Islands, 302.
Sculcoates, 520.
Sedbergh, 483.
Selby, 514.
Settle, 484.
Sevenoaks, 48.
Shaftesbury, 258.
Shardlow, 435.
Sheffield, 509.
Sheppey, 61.
Shepton Mallet, 318.
Sherborne, 266.
Shifnal, 349.
Shipston-on-Stour, 398.
Shoreditch, 15.
Skipton, 485.
Skirlaugh, 523.
Sleaford, 418.
Smallburgh, 221.
Solihull, 394.
Southam, 399.
Southampton, 97.
South Molton, 284.

South Shields, 554.
South Stoneham, 98.
Southwell, 432.
Spalding, 415.
Spilsby, 422.
Stafford, 359.
Staines, 124.
Stamford, 413.
Stepney, 19.
Steyning, 78.
Stockbridge, 100.
Stockport, 443.
Stockton, 543.
Stoke Damerel, 279.
Stokesley, 535.
Stoke-upon-Trent, 363.
Stone, 360.
Stourbridge, 375.
Stow, 208.
Stow-on-the-Wold, 333.
Strand, 12.
Stratford-on-Avon, 396.
Stratton, 289.
Strood, 44.
Stroud, 329.
Sturminster, 259.
Sudbury, 203.
Sunderland, 553.
Swaffham, 239.
Swansea, 592.

T

Tadcaster, 515.
Tamworth, 368.
Taunton, 306.
Tavistock, 280.
Teesdale, 546.
Tenbury, 377.
Tendring, 195.
Tenterden, 53.
Tetbury, 330.
Tewkesbury, 336.
Thakeham, 81.
Thame, 148.
Thanet, 62.
Thetford, 240.
Thingoe, 205.
Thirsk, 529.
Thornbury, 323.
Thorne, 512.
Thrapston, 165.
Ticehurst, 72.
Tisbury, 256.
Tiverton, 283.
Todmorden, 493.
Torrington, 286.
Totnes, 274.
Towcester, 157.
Toxteth Park, 454.
Tregaron, 606.
Truro, 297.
Tunbridge, 49.
Tynemouth, 557.

U

Uckfield, 73.
Ulverston, 481.
Uppingham, 412.
Upton-on-Severn, 380.
Uttoxeter, 366.
Uxbridge, 125.

W

Wakefield, 503.
Wallingford, 117.
Walsall, 372.
Walsingham, 234.
Wandsworth, 25.
Wangford, 217.
Wantage, 116.
Ware, 130.
Wareham, 263.
Warminster, 251.
Warrington, 459.
Warwick, 395.
Watford, 137.
Wayland, 232.
Weardale, 547.
Wellingborough, 163.
Wellington (Salop), 357.
Wellington (Somerset), 305.
Wells, 314.
Wem, 354.
Weobly, 340.
West Ashford, 54.
Westbourne, 86.
West Bromwich, 373.
Westbury, 250.
Westbury-on-Severn, 325.
West Derby, 455.
West Ham, 186.
Westhampnett, 83.
Westminster, 5.
West Ward, 578.
Wetherby, 490.
Weymouth, 264.
Wharfedale, 491.
Wheatenhurst, 328.
Whitby, 532.
Whitchurch (Hants), 109.
Whitchurch (Salop), 355.
Whitechapel, 17.
Whitehaven, 575.
Whittlesey, 184.
Wigan, 458.
Wigton, 573.
Williton, 303.
Wilton, 255.
Wimborne, 261.
Wincanton, 311.
Winchcomb, 334.
Winchester, 101.
Windsor, 128.
Winslow, 144.
Wirral, 451.
Wisbech, 185.
Witney, 153.
Woburn, 174.
Wokingham, 120.
Wolstanton, 362.
Wolverhampton, 371.
Woodbridge, 214.
Woodstock, 152.
Woolwich, 29.
Worcester, 379.
Worksop, 428.
Wortley, 507.
Wrexham, 618.
Wycombe, 142.

Y

Yarmouth, 219.
Yeovil, 310.
York, 516.

INDEX OF SUB-DISTRICTS.

[This alphabetical arrangement places the Registration Sub-Districts (or Registrars' Districts) having *compound names* in the order indicated by the usual pronunciation of those names; thus, East Grinstead will be found under the letter E, and not under G; St. James under the letter S, and not as "James, St." The number against each Sub-District, in the third column, refers to its numerical place in the Tables of Abstracts; thus, Abbey Holme (573; 2) is the 2d Sub-District of the Wigton District, No. 573.]

Sub-District.	District.	No.
A		
Abbey Holme	Wigton	573; 2
Abbots Bromley	Uttoxeter	360; 2
Abbotsbury	Weymouth	264; 4
Abbots Langley	Watford	137; 4
Aberdare	Merthyr Tydfil	568; 4
Aberdaron	Pwllheli	626; 3
Aberford	Tadcaster	515; 1
Abergavenny	Abergavenny	532; 3
Abergele	St. Asaph	620; 2
Abergwessin	Builth	607; 1
Aberystruth	Bedwelty	583; 1
Aberystwith	Aberystwith	605; 2
Abingdon	Abingdon	115; 2
Althorpe	Towcester	157; 1
Accrington	Haslingden	471; 5
Acton	Brentford	126; 5
Addingham	Skipton	485; 6
Alberbury	Atcham	351; 4
Albrighton	Shifnal	349; 1
Albury	Guildford	32; 3
Alcester	Alcester	397; 2
Aldbrough	Richmond(Yrks.)	541; 4
Aldbrough	Skirlaugh	528; 3
Aldeburgh	Plomesgate	215; 3
Aldeby	Loddon	220; 1
Alderbury	Alderbury	254; 1
Alderley	Macclesfield	444; 3
Aldgate	Whitechapel	17; 5
Aldridge	Walsall	372; 4
Alford	Spilsby	422; 5
Alfreton	Belper	437; 5
Allendale	Hexham	559; 3
Allerston	Pickering	531; 4
Allhallows, Barking.	London City	14; 5
All Saints	Birmingham	386; 5
All Saints	Hastings	68; 2
All Saints	Maldon	194; 3
All Saints	Newcastle-on-Tyne.	556; 4
All Saints	Northampton	140; 2
All Souls	Marylebone	6; 1
Almondbury	Huddersfield	495; 6
Almondsbury	Thornbury	323; 1
Alnwick	Alnwick	563; 2
Alphington	St. Thomas	271; 3
Alresford	Alresford	195; 2
Alston	Alston	568; 1
Alston	Preston	476; 6
Altarnun	Launceston	291; 1
Alton	Alton	106; 1
Alton	Cheadle	365; 1
Altrincham	Altrincham	445; 2
Alverstoke	Alverstoke	89; 1
Alverthorpe	Wakefield	503; 6
Ambleside	Kendal	579; 1
Amersham	Amersham	140; 3
Amesbury	Amesbury	253; 2
Amlwch	Anglesey	630a; 2
Amport	Andover	110; 2
Ampthill	Ampthill	173; 2
Amroth	Narberth	598; 3
Amwell	Holborn	13; 5
Ancoats	Manchester	466; 1
Andover	Andover	110; 3
Anston	Worksop	428; 3
Antony	St. Germans	292; 1
Appleby	East Ward	577; 1
Appleton Roebuck	Tadcaster	515; 3
Appleton-upon-Wisk.	Northallerton	556; 1
Ardleigh	Tendring	195; 4
Ardsley	Wakefield	503; 7
Ardwick	Chorlton	464; 2
Arkholme	Lunesdale	480; 4
Arncliffe	Settle	484; 5
Arnold	Basford	430; 5
Arundel	East Preston (Worthing).	82; 3
Ashborne	Ashborne	438; 3
Ashburton	Newton Abbot	273; 4
Ashby-de-la-Zouch.	Ashby-de-la-Zouch.	406; 3
Ashford	West Ashford	54; 2
Ashley	Barton Regis	321; 2
Ashover	Chesterfield	439; 1
Ashton-in-Makerfield.	Wigan	458; 7
Ashton Town	Ashton-under-Lyne.	468; 2
Askrigg	Aysgarth	539; 1
Aslackby	Bourn	414; 2
Aspull	Wigan	458; 2
Aswarby	Sleaford	418; 4
Atcham	Atcham	351; 7
Atherstone	Atherstone	389; 1
Atherton	Leigh	460; 4
Attercliffe	Sheffield	509; 6
Attleborough	Wayland	232; 1
Audenshaw	Ashton-under-Lyne.	468; 3
Audley	Newcastle-under-Lyme.	361; 3
Aughton	Ormskirk	457; 2
Axbridge	Axbridge	315; 4
Axminster	Axminster	269; 2
Aycliffe	Darlington	548; 2
Aylesbury	Aylesbury	143; 2
Aylesford	Malling	47; 1
B		
Bainton	Driffield	524; 3
Bakewell	Bakewell	440; 1
Bala	Bala	623; 1
Baldock	Hitchin	133; 1
Balsham	Linton	180; 3
Bampton	Tiverton	283; 6
Bampton	Witney	153; 2
Banbury	Banbury	155; 4
Bangor	Bangor	628; 2
Banham	Guiltcross	231; 1
Banwell	Axbridge	315; 3
Barford	Bedford	171; 7
Barham	Bridge	56; 2
Barking Town	Romford	189; 3
Barmbrough	Doncaster	511; 2
Barmouth	Dolgelly	624; 2
Barnack	Stamford	413; 2
Barnard Castle	Teesdale	546; 2
Barnet	Barnet	128; 2
Barnoldswick	Skipton	485; 3
Barnsley	Barnsley	506; 2
Barnstaple	Barnstaple	285; 1
Barrow-in-Furness.	Barrow-in-Furness.	482; 1
Barrow-upon-Soar.	Barrow-upon-Soar.	403; 1
Barrowden	Uppingham	412; 3
Barton	Barton-upon-Irwell.	463; 2
Barton	Glanford Brigg	425; 3
Baschurch	Ellesmere	353; 4
Basford	Basford	430; 3
Basingstoke	Basingstoke	108; 1
Bassingham	Newark	433; 2
Batheaston	Bath	317; 5
Bathwick	Bath	317; 2
Batley	Dewsbury	503; 1
Battle	Battle	69; 3
Battlefield	Atcham	351; 6
Bawdeswell	Mitford	235; 3
Bawtry	Doncaster	511; 5
Beaconsfield	Amersham	140; 5
Beaminster	Beaminster	267; 3
Beaumaris	Bangor	625; 1
Beccles	Wangford	217; 2
Beckley	Rye	67; 2
Bedale	Bedale	537; 1
Bedford and Cardington.	Bedford	171; 6
Bedford and Kempston.	Bedford	171; 5
Bedlington	Morpeth	562; 2
Bedminster	Bedminster	319; 1
Begelly	Narberth	598; 6
Beighton	Rotherham.	510; 1
Belbroughton	Bromsgrove	384; 2
Belford	Belford	564; 1
Belgrave	St. George Hanover-sq.	4; 3
Bellingham	Bellingham	561; 1
Belper	Belper	437; 3
Bennington	Roston	417; 2
Bennington	Newark	433; 4
Beutham	Settle	484; 1
Bere Regis	Wareham	263; 4
Berkeley	Thornbury	323; 3
Berkhampstead	Berkhampstead	139; 1
Berwick-upon-Tweed.	Berwick	565; 1
Bettwaycoed	Llanrwst	621; 2
Beverley	Beverley	519; 2
Bewdley	Kidderminster	376; 5
Bexhill	Battle	69; 1
Bexley	Dartford	42; 1
Bibury	Northleach	332; 1
Bicester	Bicester	151; 2
Bickerstaffe	Ormskirk	457; 1
Bideford	Bideford	287; 1
Bidford	Alcester	397; 4
Biggleswade	Biggleswade	172; 2
Billesdon	Billesdon	402; 1
Billinghay	Sleaford	418; 1
Billington	Blackburn	474; 1
Bilston	Wolverhampton.	371; 7
Binbrooke	Louth	423; 3
Bingham	Bingham	434; 1
Bingley	Keighley	492; 1
Binstead	Alton	106; 2
Birkenhead	Birkenhead	452; 1
Birtle	Bury	462; 4
Bishop Auckland.	Auckland	545; 1
Bishops Castle	Clun	346; 2
Bishops Frome	Bromyard	341; 2
Bishops Lydeard	Taunton	306; 5
BishopsTawton	Barnstaple	285; 6
Bishopstone	Wilton	255; 2
Bishop Stortford	Bishop Stortford	131; 3
Bishops Waltham	Droxford	102; 1
Bisley	Stroud	329; 3
Bitton	Keynsham	318; 1
Blackawton	Kingsbridge	275; 1
Blackburn Northern.	Blackburn	474; 4

Sub-District.	District.	No.
Blackburn Southern.	Blackburn	474; 5
Blackley	Prestwich	467; 4
Black Torrington	Holsworthy	288; 3
Blackwell	Mansfield	429; 3
Blaenavon	Abergavenny	582; 4
Blagdon	Axbridge	315; 5
Blandford	Blandford	260; 2
Blatchinworth	Rochdale	470; 9
Bletchington	Bicester	151; 1
Blidworth	Mansfield	429; 6
Blofield	Blofield	228; 1
Bloxham	Banbury	155; 1
Bloxwich	Walsall	372; 2
Blyth	Tynemouth	557; 6
Bobbingworth	Ongar	188; 1
Bocking	Braintree	199; 2
Bockleton	Tenbury	377; 2
Bodenham	Leominster	342; 2
Bodmin	Bodmin	294; 3
Bollington	Macclesfield	444; 2
Bolsover	Chesterfield	439; 3
Bolton Eastern	Bolton	461; 10
Bolton Western	Bolton	461; 11
Bootham	York	516; 2
Bootle	Bootle	576; 2
Boroughbridge	Gt. Ouseburn	488; 1
Borough Road	St. Saviour Southwark.	22; 4
Boscastle	Camelford	290; 1
Boston	Boston	417; 4
Boston	Wetherby	490; 2
Botesdale	Hartismere	209; 2
Bottisham	Newmarket	181; 3
Boughton	Faversham	59; 1
Bourn	Bourn	414; 3
Bourton-on-the-Water.	Stow-on-the-Wold.	333; 1
Bow	Crediton	282; 2
Bow	Poplar	21; 1
Bowling	Bradford (Yrks.)	497; 4
Boxgrove	Westhampnett	83; 5
Brabourne	East Ashford	55; 1
Brackley	Brackley	156; 1
Bracknell	Easthampstead	122; 1
Bradfield	Wortley	507; 6
Bradford Abbas	Sherborne	266; 3
Bradford East-End.	Bradford (Yrks.)	497; 5
Bradford North Western.	Bradford-on-Avon.	249; 2
Bradford South Eastern.	Bradford-on-Avon.	249; 1
Bradford West-End.	Bradford (Yrks.)	497; 6
Bradley	Westbury	250; 1
Bradwell	Maldon	194; 2
Bradworthy	Bideford	287; 5
Brafield	Hardingstone	159; 1
Brailsford	Ashborne	438; 1
Braintree	Braintree	199; 6
Bramley	Basingstoke	108; 2
Bramley	Bramley	500; 1
Brampton	Brampton	570; 2
Brandsburton	Skirlaugh	523; 5
Brassington	Ashborne	438; 6
Bratton Clovelly	Okehampton	281; 1
Braughing	BishopStortford	131; 4
Braunton	Barnstaple	285; 5
Bray	Cookham	121; 1
Breage	Helston	299; 4
Brecknock	Brecknock	608; 3
Brenchley	Tunbridge	49; 3
Brentford	Brentford	126; 3
Brentwood	Billericay	191; 1
Bretton	Wakefield	503; 1
Brewood	Cannock	370; 2
Bridgend	Bridgend	589; 3
Bridlington	Bridlington	525; 2
Bridgnorth	Bridgnorth	348; 2
Bridgwater	Bridgwater	307; 4
Bridport	Bridport	268; 2
Brigg	Glanford Brigg	425; 1
Brighouse	Halifax	496; 2
Brightside	Sheffield	509; 5
Brill	Thame	143; 3
Brilley	Kington	343; 1
Brindle	Chorley	475; 1
Britford	Alderbury	254; 3
Brixham	Totnes	274; 2
Brixton	Lambeth	24; 7
Brixworth	Brixworth	162; 1
Broad-Clist	St. Thomas	271; 4
Broad Street	London City	14; 6
Broadway	Evesham	381; 2
Broadwood-widger.	Holsworthy	288; 4
Brockhampton.	Bromyard	341; 3
Bromley	Bromley	41; 1
Bromley	Poplar	21; 2
Brompton	Kensington	15; 2
Bromsgrove	Bromsgrove	384; 1
Bromyard	Bromyard	341; 1
Broseley	Madeley	350; 3
Broughton	Preston	476; 7
Broughton	Salford	465; 2
Broughton	Stockbridge	100; 1
Bruton	Wincanton	311; 4
Bryngwran	Holyhead	6306; 1
Bubwith	Howden	518; 2
Buckfastleigh	Totnes	274; 5
Buckingham	Buckingham	146; 2
Buckland	Faringdon	114; 3
Bucklebury	Bradfield	118; 1
Budworth	Runcorn	446; 1
Bugbrooke	Northampton	160; 3
Builth	Builth	607; 3
Bulmer	Malton	527; 5
Bulmer	Sudbury	203; 1
Bulwell	Basford	430; 4
Bunbury	Nantwich	449; 3
Bungay	Wangford	217; 1
Buntingford	Royston	132; 1
Burbage	Hinckley	404; 1
Bures	Sudbury	203; 2
Burford	Witney	153; 4
Burgh	Carlisle	572; 5
Burgh	Spilsby	422; 4
Burghill	Hereford	339; 3
Burnham	Axbridge	315; 2
Burnham	Docking	235; 1
Burnham	Eton	141; 3
Burnley	Burnley	472; 1
Burslem	Wolstanton	362; 3
Burton Bradstock.	Bridport	268; 1
Burton-upon-Trent.	Burton-upon-Trent.	367; 4
Bury St. Edmunds.	Bury St. Edmunds.	206; 1
Bushey	Watford	137; 1
Butterworth	Rochdale	470; 1
Butterworth Freeholdside.	Rochdale	470; 2
Butterworth Lordshipside.	Aylsham	223; 2
Buxton	Chapel-en-le-Frith.	441; 1
Byker	Newcastle-upon-Tyne.	556; 5
Byron	Nottingham	431; 5
Bywell	Hexham	559; 1

C

Cadoxton	Neath	590; 4
Caerleon	Newport(Monm.)	585; 1
Cainham	Ludlow	344; 3
Caistor	Caistor	424; 2
Calbourne	Isle of Wight	91; 5
Caldbeck	Wigton	573; 3
Calehill	West Ashford	54; 1
Callington	Liskeard	293; 1
Calne	Calne	245; 1
Calstock	Tavistock	280; 1
Calton	Ashborne	438; 4
Calverley	Bradford(Yorks.)	497; 12
Camberwell	Camberwell	26; 2
Camborne	Redruth	300; 4
Camden Town	Pancras	8; 5
Camelford	Camelford	290; 2
Campden	Shipston-on-Stour.	398; 1
Campsall	Doncaster	511; 4
Canford	Poole	262; 1
Cannock	Cannock	370; 3
Canterbury	Canterbury	57; 1
Capel	Dorking	35; 1
Capel St. Mary	Samford	212; 1
Carburton	Worksop	428; 4
Cardiff	Cardiff	586; 2
Cardigan	Cardigan	601; 2
Carlford	Woodbridge	214; 1
Carlton	Basford	430; 6
Carlton	Selby	514; 1
Carlton	Worksop	428; 2
Carmarthen	Carmarthen	597; 3
Carnarvon	Carnarvon	627; 3
Carshalton	Epsom	30; 1
Cartmel	Ulverston	481; 1
Castle Cary	Wincanton	311; 1
Castle Combe	Chippenham	244; 1
Castle Donington.	Shardlow	435; 1
Castleford	Pontefract	504; 4
Castle Precincts	Bristol	320; 2
Castle Rising	Freebridge Lynn.	236; 4
Castleton Nearer	Rochdale	470; 4
Castleton Further	Rochdale	470; 3
Caton	Lunesdale	480; 1
Catterick	Richmond (Yorks.)	541; 2
Cavendish-sq.	Marylebone	6; 2
Cawthorne	Wortley	507; 1
Caxton	Caxton	177; 1
Central	Manchester	466; 2
Cerne	Dorchester	265; 4
Chadderton	Oldham	469; 3
Chaddesley Corbett.	Kidderminster	376; 1
Chagford	Okehampton	281; 4
Chailey	Lewes	76; 2
Chalfont	Amersham	140; 4
Chapel-en-le-Frith.	Chapel-en-le-Frith.	441; 2
Chapeltown	Leeds	501; 5
Chard	Chard	309; 3
Chardstock	Axminster	269; 3
Charlbury	Chipping Norton.	154; 1
Charles	Plymouth	277; 1
Charlton	Woolwich	29; 1
Charlton Kings	Cheltenham	335; 1
Chartham	Bridge	56; 1
Chatteris	North Witchford.	183; 1
Cheadle	Cheadle	365; 4
Cheadle	Stockport	443; 6
Chedworth	Northleach	332; 2
Cheetham	Prestwich	467; 2
Chelmsford	Chelmsford	192; 2
Chelsea North East.	Chelsea	3; 3
Chelsea North West.	Chelsea	3; 2
Chelsea South	Chelsea	3; 1
Cheltenham	Cheltenham	335; 2
Chepstow	Chepstow	580; 2
Cheriton Fitzpaine.	Crediton	282; 4
Chertsey	Chertsey	31; 2
Chesham	Amersham	140; 2
Cheshunt	Edmonton	129; 6
Chesterfield	Chesterfield	439; 2
Chester Castle	Chester	450; 2
Chester Cathedral.	Chester	450; 3
Chester-le-Street	Chester-le-Street	552; 1
Chetton	Bridgnorth	348; 1
Cheveley	Newmarket	181; 1
Chew Magna	Clutton	316; 2
Chichester	Chichester	84; 1
Chigwell	Epping	187; 1
Chippenham	Chippenham	244; 3
Chipping	Clitheroe	473; 3
Chipping Norton	Chipping Norton	154; 2
Chipping Ongar	Ongar	188; 2
Chipping Sodbury.	Chipping Sodbury.	322; 1
Chirbury	Forden (Montgomery).	615; 2
Chislehurst	Bromley	41; 2
Chiswick	Brentford	126; 4
Chobham	Chertsey	31; 3
Chollerton	Hexham	559; 4
Cholsey	Wallingford	117; 1

Sub-District.	District.	No.
Chorley	Chorley	475; 4
Chorlton-upon-Medlock.	Chorlton	464; 3
Christchurch	Christchurch	93; 1
Christchurch	Marylebone	6; 5
Christchurch	St. Saviour Southwark.	22; 1
Christian Malford	Chippenham	244; 4
Christow	St. Thomas	271; 9
Chudleigh	Newton Abbot	273; 2
Chulmleigh	South Molton	284; 2
Church	Bethnal Green	16; 3
Church Hulme	Congleton	448; 1
Church Stretton	Church Stretton	346; 1
Clyewm	Llandovery	595; 7
Cirencester	Cirencester	331; 2
City Road	Holborn	13; 9
Claines	Droitwich	383; 1
Clapham	Wandsworth	25; 1
Clarborough	East Retford	427; 2
Clare	Risbridge	202; 3
Clawson	Melton Mowbray	410; 3
Clawton	Holsworthy	288; 5
Claypole	Newark	433; 5
Cleckheaton	Bradford (Yrk.)	407; 1
Cleeve	Winchcomb	334; 2
Cleobury Mortimer.	Cleobury Mortimer.	347; 1
Clifton	Barton Regis	321; 1
Clitheroe	Clitheroe	473; 4
Clodock	Hereford	339; 7
Clun	Clun	345; 1
Clutton	Clutton	316; 3
Clyro	Hay	610; 2
Cockermouth	Cockermouth	574; 2
Coddenham	Bosmere	211; 1
Coggeshall	Braintree	199; 3
Coker	Yeovil	310; 1
Colchester 1st Ward.	Colchester	196; 1
Colchester 2nd Ward.	Colchester	196; 2
Colchester 3rd Ward.	Colchester	196; 3
Coleford	Monmouth	581; 1
Coleshill	Meriden	388; 1
Collingbourne	Pewsey	252; 2
Colne	Burnley	472; 3
Colneis	Woodbridge	214; 2
Colton	Ulverston	481; 2
Colwich	Stafford	359; 2
Colwyn	Builth	602; 2
Colyton	Axminster	269; 4
Combe St. Nicholas.	Chard	309; 2
Combmartin	Barnstaple	285; 3
Condover	Atcham	351; 1
Congleton	Congleton	448; 2
Conisford	Norwich	225; 3
Constantine	Falmouth	298; 4
Conway	Conway	629; 1
Conwil	Carmarthen	597; 4
Conwil-Cayo	Llandovery	595; 8
Cookham	Cookham	121; 2
Corby	Bourn	414; 1
Corby	Kettering	164; 3
Corfe Castle	Wareham	263; 2
Corsham	Chippenham	244; 2
Corwen	Corwen	622; 1
Coslany	Norwich	225; 1
Costessey	Forehoe	226; 1
Cotswold	Cirencester	331; 1
Cottingham	Sculcoates	520; 2
Cowbridge	Bridgend	589; 2
Cowes	Isle of Wight	91; 1
Coxwold	Easingwold	528; 3
Cranborne	Wimborne	261; 1
Cranbrook	Cranbrook	52; 1
Cranfield	Ampthill	173; 3
Cranleigh	Hambledon	34; 2
Crediton	Crediton	282; 3
Creuddyn	Conway	629; 2
Crewe	Nantwich	449; 1
Crewkerne	Chard	309; 4
Criccieth	Pwllheli	626; 1
Crick	Rugby	393; 2
Crickhowell	Crickhowell	609; 5
Cricklade	Cricklade	242; 2
Cripplegate	London City	14; 2
Cromer	Erpingham	222; 2
Crompton	Oldham	469; 6
Cropredy	Banbury	155; 3
Crosby	West Derby	455; 5
Croston	Chorley	475; 5
Crowan	Helston	299; 5
Crowland	Peterborough	167; 3
Crowle	Thorne	512; 3
Croydon	Croydon	38; 1
Cuckfield	Cuckfield	75; 2
Culcheth	Leigh	460; 2
Cullompton	Tiverton	283; 2
Culmstock	Wellington (Som.)	305; 4
Curry-Rivel	Langport	308; 3
Cwmdu	Crickhowell	609; 1

D

Dacre Banks	Pateley Bridge	486; 4
Dale Street	Liverpool	453; 3
Dalston	Carlisle	572; 6
Dalton	Ulverston	481; 4
Danby	Guisbrough	533; 4
Daresbury	Runcorn	446; 2
Darfield	Barnsley	506; 3
Darlaston	Walsall	372; 1
Darlington	Darlington	542; 1
Darowen	Machynlleth	613; 3
Dartford	Dartford	42; 2
Dartmouth	Totnes	274; 3
Darton	Barnsley	506; 1
Darwen	Blackburn	474; 7
Daventry	Daventry	161; 2
Dawley	Madeley	350; 1
Deal	Eastry	63; 4
Deddington	Woodstock	152; 1
Dedham	Lexden	197; 5
Deeping	Bourn	414; 4
Deeping Saint Nicholas.	Spalding	415; 6
Delph	Saddleworth	494; 1
Denbigh	St. Asaph	620; 3
Dennington	Hoxne	210; 2
Dent	Sedbergh	483; 3
Denton	Ashton-under-Lyne.	468; 4
Derby	Derby	436; 1
Dertford	Aston	387; 1
Devizes	Devizes	247; 1
Devynnock	Brecknock	608; 2
Dewchurch	Hereford	339; 1
Dewsbury	Dewsbury	502; 6
Diddlebury	Ludlow	344; 5
Didmarton	Tetbury	330; 1
Didsbury	Chorlton	464; 1
Dilhorne	Cheadle	365; 3
Dilwyn	Weobly	340; 2
Dingestow	Monmouth	581; 2
Dishforth	Ripon	487; 4
Diss	Depwade	230; 2
Ditchling	Lewes	76; 1
Docking	Docking	235; 3
Dolton	Torrington	286; 3
Doncaster	Doncaster	511; 3
Donhead	Tisbury	256; 1
Donington	Spalding	415; 2
Dorchester	Dorchester	265; 1
Dorking	Dorking	35; 2
Downham	Downham	238; 2
Downton	Alderbury	254; 2
Driffield	Driffield	524; 2
Drighlington	Bradford (Yrksh.)	497; 2
Droitwich	Droitwich	383; 3
Dronfield	Chesterfield	439; 5
Drypool	Sculcoates	520; 6
Dudley	Dudley	374; 4
Duddeston	Aston	387; 2
Duffield	Belper	437; 1
Dukinfield	Ashton-under-Lyne.	468; 6
Dulverton	Dulverton	304; 1
Dulwich	Camberwell	26; 1
Dummer	Basingstoke	198; 3
Dunchurch	Rugby	393; 3
Dunmow	Dunmow	200; 2
Dunnington	York	516; 6
Dunstable	Luton	176; 1
Dunster	Williton	303; 2
Dursley	Dursley	324; 3
Duxford	Linton	180; 1

E

Earls Barton	Wellingborough	168; 1
Earl Shilton	Hinckley	404; 3
Earsdon	Tynemouth	597; 5
Easington	Easington	550; 1
Easingwold	Easingwold	528; 2
East Battersea	Wandsworth	25; 2
Eastbourne	Eastbourne	70; 2
East Budleigh	St. Thomas	271; 1
Eastchurch	Sheppey	61; 2
East Dereham	Mitford	233; 4
East Flegg	Flegg	220; 1
East Grinstead	East Grinstead	74; 2
Eastham	Wirral	451; 2
East Leicester	Leicester	409; 1
East Macclesfield	Macclesfield	444; 4
East Maidstone	Maidstone	50; 5
Eastmeon	Petersfield	104; 2
East Peckham	Malling	47; 2
East Retford	East Retford	427; 3
East Sculcoates	Sculcoates	520; 7
East Stamford Bridge.	Pocklington	517; 1
East Stonehouse	East Stonehouse	278; 1
East Sunderland	Sunderland	553; 3
East Wymer	Norwich	225; 2
Eckington	Chesterfield	439; 4
Eckington	Pershore	352; 1
Ecclesall Bierlow	Ecclesall Bierlow	508; 4
Ecclesfield	Wortley	507; 5
Eccleshall	Stone	360; 2
Edenfield	Haslingden	471; 3
Edgbaston	Kings Norton	385; 2
Edgware	Hendon	127; 2
Edgeworth	Bolton	461; 7
Edlesborough	Leighton Buzzard	175; 4
Edmonton	Edmonton	129; 3
Egham	Windsor	123; 1
Egloshayle	Bodmin	294; 4
Egremont	Whitehaven	575; 4
Egton	Whitby	532; 1
Elham	Elham	65; 2
Eling	New Forest	96; 3
Elland	Halifax	496; 5
Ellel	Lancaster	479; 1
Ellesmere	Ellesmere	353; 3
Elsdon	Rothbury	567; 2
Eltham	Lewisham	28; 1
Elton	Bury	462; 8
Ely	Ely	182; 3
Embleton	Alnwick	563; 3
Enderby	Blaby	403; 2
Enfield	Edmonton	129; 4
Ensham	Witney	153; 1
Epping	Epping	187; 2
Epsom	Epsom	30; 2
Epworth	Thorne	512; 1
Ercall Magna	Wellington (Salop)	357; 1
Erdington	Aston	387; 3
Escrick	York	516; 5
Esher	Kingston	39; 3
Eton	Eton	141; 2
Evercreech	Shepton Mallet	313; 2
Evershot	Beaminster	267; 1
Evesham	Evesham	351; 1
Ewhurst	Battle	69; 2
Exchange	Nottingham	431; 6
Exeter Eastern	Exeter	272; 1
Exeter Western	Exeter	272; 2
Exmouth	St. Thomas	271; 2
Eynsford	Aylsham	223; 1
Eythorn	Eastry	63; 3

Sub-District.	District.	No.
F		
Failsworth	Prestwich	467; 3
Fairford	Cirencester	331; 3
Fakenham	Walsingham	234; 1
Falmouth	Falmouth	298; 2
Fareham	Fareham	90; 1
Faringdon	Faringdon	114; 2
Farnborough	Hartley Wintney	107; 2
Farnham	Farnham	33; 2
Farningham	Dartford	42; 3
Farnworth	Bolton	461; 1
Farnworth	Prescot	456; 4
Faversham	Faversham	59; 2
Fawley	New Forest	96; 2
Fazeley	Tamworth	368; 2
Feckenham	Alcester	397; 3
Fenny Stratford	Newport Pagnell	145; 1
Fenton	Stoke-upon-Trent	363; 4
Fernhurst	Midhurst	85; 2
Ferriby	Sculcoates	520; 3
Festiniog	Festiniog	625; 2
Fewston	Wharfedale	491; 2
Filey	Scarborough	526; 1
Fincham	Downham	238; 3
Finchingfield	Braintree	199; 1
Finchley	Barnet	128; 3
Finsbury	Holborn	13; 11
Fishguard	Haverfordwest	600; 4
Flamstead	Hemel Hempstead	138; 3
Flaxton	York	516; 7
Flint	Holywell	617; 3
Foleshill	Foleshill	391; 1
Folkestone	Elham	65; 1
Fontmell	Shaftesbury	253; 2
Ford	Glendale	566; 1
Fordham	Lexden	197; 4
Fordingbridge	Fordingbridge	95; 1
Formby	Ormskirk	457; 4
Forncett	Depwade	230; 4
Fornham	Thingoe	205; 2
Foston	Driffield	524; 1
Fotheringhay	Oundle	166; 3
Fowey	St. Austell	296; 1
Fownhope	Hereford	339; 2
Framfield	Uckfield	73; 2
Framlingham	Plomesgate	215; 1
Frampton	Wheatenhurst	328; 2
Frant	Ticehurst	72; 4
Frimley	Farnham	33; 1
Frodsham	Runcorn	446; 4
Frome	Frome	312; 2
Fulbourn	Chesterton	178; 2
Fulham	Fulham	2; 3
Fyfield	Abingdon	115; 1
G		
Gainsborough	Gainsborough	426; 4
Gargrave	Skipton	485; 2
Garsdale	Sedbergh	483; 2
Garstang	Garstang	478; 3
Gateshead	Gateshead	555; 2
Gawsworth	Macclesfield	444; 7
Gayton	Freebridge Lynn	236; 2
Gazeley	Newmarket	181; 4
Gedney Hill	Holbeach	416; 1
Gelligaer	Merthyr Tydfil	588; 1
Geneurglynn	Aberystwith	605; 3
Gildersome	Bramley	500; 2
Gillingham	Medway	46; 2
Gillingham	Shaftesbury	253; 3
Gisburn	Clitheroe	473; 1
Glastonbury	Wells	314; 2
Glossop	Hayfield	442; 1
Gnosall	Newport (Salop)	358; 2
Godalming	Guildford	32; 5
Godshill	Isle of Wight	91; 4
Godstone	Godstone	37; 1
Golcar	Huddersfield	495; 10
Gomersal	Dewsbury	502; 3
Goodman's-fields	Whitechapel	17; 4
Goole	Goole	513; 2
Gorleston	Mutford	218; 3
Gosberton	Spalding	415; 3
Goswell Street	Holborn	13; 7
Gower Eastern	Gower	593; 1
Gower Western	Gower	593; 2
Grampound	St. Austell	296; 4
Grantham North	Grantham	419; 2
Grantham South	Grantham	419; 1
Grassington	Skipton	485; 7
Gravesend	Gravesend	43; 1
Grayrigg	Kendal	579; 2
Grays	Orsett	190; 1
Gray's Inn-lane	Pancras	8; 3
Greasley	Basford	430; 1
Great Baddow	Chelmsford	192; 5
Great Easton	Uppingham	412; 2
Great Grimsby	Caistor	424; 1
Great Marlow	Wycombe	142; 2
Great Torrington	Torrington	286; 5
Great Wakering	Rochford	193; 4
Great Waltham	Chelmsford	192; 4
Green	Bethnal Green	16; 2
Greengate	Salford	465; 3
Greenwich East	Greenwich	27; 4
Greenwich West	Greenwich	27; 3
Gresley	Burton-upon-Trent	367; 3
Greystoke	Penrith	569; 2
Gringley	East Retford	427; 1
Guildford	Guildford	32; 4
Guisbrough	Guisbrough	533; 3
Guiting	Winchcomb	334; 1
Gwennap	Redruth	300; 1
Gwnnws	Tregaron	606; 1
Gyffylliog	Ruthin	619; 4
H		
Hackney	Hackney	10; 4
Hackney Road	Bethnal Green	16; 1
Haddenham	Aylesbury	143; 1
Haddenham	Ely	182; 1
Hadleigh	Cosford	204; 2
Haggerston	Shoreditch	15; 5
Hailsham	Hailsham	71; 1
Hale	Prescot	456; 1
Halesowen	Stourbridge	375; 1
Halesworth	Blything	216; 2
Halford	Shipston-on-Stour	398; 4
Halifax	Halifax	496; 4
Halliwell	Bolton	461; 3
Halsall	Ormskirk	457; 3
Halstead	Halstead	198; 1
Haltwhistle	Haltwhistle	560; 1
Hambledon	Droxford	102; 3
Hampstead	Hampstead	7; 1
Hampton	Kingston	39; 4
Hamsterley	Auckland	545; 2
Handsworth	Sheffield	509; 7
Handsworth	West Bromwich	373; 1
Hanley	Stoke-upon-Trent	363; 1
Hanley Castle	Upton-on-Severn	380; 1
Hanmer	Ellesmere	353; 2
Hanover Square	St. George Hanover-sq.	4; 1
Harberton	Totnes	274; 7
Harborne	Kings Norton	385; 3
Hardingstone	Hardingstone	159; 2
Haresfield	Wheatenhurst	328; 1
Harleston	Depwade	230; 1
Harlow	Epping	187; 3
Harpenden	St. Albans	136; 1
Harptree	Clutton	316; 1
Harraton	Chester-le-Street	552; 2
Harrington	Whitehaven	575; 1
Harrogate	Knaresborough	489; 2
Harrold	Bedford	171; 3
Harrow	Hendon	127; 1
Hartest	Sudbury	203; 5
Harting	Midhurst	85; 3
Hartington	Ashborne	438; 5
Hartland	Bideford	287; 4
Hartlepool	Hartlepool	544; 1
Hartley Wintney	Hartley Wintney	107; 3
Hartshead	Ashton-under-Lyne	468; 7
Hartshorn	Ashby-de-la-Zouch	406; 2
Harwich	Tendring	196; 2
Harwood	Blackburn	474; 2
Haslingden	Haslingden	471; 4
Hatfield	Dunmow	200; 8
Hatfield	Hatfield	135; 1
Hatherleigh	Okehampton	281; 2
Havant	Havant	87; 1
Haverfordwest	Haverfordwest	600; 2
Haverhill	Risbridge	202; 1
Hawarden	Chester	450; 4
Hawes	Aysgarth	539; 2
Hawkesbury	Chipping Sodbury	322; 3
Hawkhurst	Cranbrook	52; 2
Hawkshead	Ulverston	481; 6
Haworth	Keighley	402; 3
Hay	Hay	610; 3
Hayes	Uxbridge	125; 3
Hayfield	Hayfield	442; 2
Hayton	Brampton	570; 1
Hazelgrove	Stockport	443; 7
Headcorn	Hollingbourn	51; 3
Heaton	Lancaster	479; 2
Heaton Norris	Stockport	443; 3
Heavitree	St. Thomas	271; 6
Hebden Bridge	Todmorden	493; 1
Hedingham	Halstead	198; 2
Hedon	Sculcoates	520; 5
Hellingley	Hailsham	71; 2
Helmsley	Helmsley	530; 1
Helston	Helston	299; 2
Hemel Hempstead	Hemel Hempstead	138; 2
Hemsworth	Hemsworth	505; 1
Hendon	Hendon	127; 4
Hendred	Wantage	116; 3
Henley	Henley	147; 1
Henstead	Henstead	227; 2
Hereford City	Hereford	339; 4
Herne	Bleau	58; 2
Hertford	Hertford	134; 2
Hessle	Sculcoates	520; 4
Hetton-le-Hole	Houghton-le-Spring	551; 2
Heworth	Gateshead	555; 1
Hexham	Hexham	559; 2
Heytesbury	Warminster	251; 3
Heywood	Bury	462; 5
Higham Ferrers	Wellingborough	163; 2
High Bickington	Torrington	286; 1
Highbury	Islington	9; 4
Highclere	Kingsclere	111; 1
High Hoyland	Wortley	507; 2
High Longtown	Longtown	571; 1
Highworth	Highworth	241; 1
High Wycombe	Wycombe	142; 1
Hillingdon	Uxbridge	125; 1
Hillington	Freebridge Lynn	236; 1
Hinckley	Hinckley	404; 2
Hindley	Wigan	453; 4
Hindon	Tisbury	256; 3
Hitchin	Hitchin	133; 2
Hoddesdon	Ware	130; 1
Hodnet	Market Drayton	396; 3
Holbeach	Holbeach	416; 3
Holbeck	Holbeck	499; 1
Holbrook	Samford	212; 2
Holcombe	Bury	462; 1
Hollingbourn	Hollingbourn	51; 1
Holme	Howden	518; 1
Holmfirth	Huddersfield	495; 3
Holsworthy	Holsworthy	288; 2
Holt	Erpingham	222; 3
Holt	Martley	378; 3
Holt	Wrexham	618; 1
Holyhead	Holyhead	6307; 3
Holy Trinity	Coventry	392; 2
Holywell	Holywell	617; 2
Holywell	Shoreditch	15; 1
Honiton	Honiton	270; 1
Honley	Huddersfield	495; 2
Hoo	Hoo	45; 1

Sub-District.	District.	No.
Horbury	Wakefield	503; 5
Horley	Reigate	36; 2
Horncastle	Horncastle	421; 2
Hornchurch	Romford	189; 4
Horndean	Catherington	103; 1
Hornsea	Skirlaugh	523; 4
Hornsey	Edmonton	129; 1
Horsforth	Wharfedale	491; 1
Horsley	Belper	437; 2
Horsley	Stroud	529; 7
Horton	Bradford (Yrks.)	407; 7
Horwich	Bolton	461; 4
Hougham	Dover	64; 3
Houghton-le-Spring.	Houghton-le-Spring.	551; 1
Hovingham	Malton	527; 4
Howard Street	Liverpool	453; 2
Howden	Howden	518; 3
Hoxton New Town.	Shoreditch	15; 3
Hoxton Old Town.	Shoreditch	15; 4
Huddersfield	Huddersfield	495; 3
Hulme	Chorlton	464; 4
Hulton	Bolton	461; 2
Humber	Hull	521; 1
Humbleton	Skirlaugh	525; 1
Humbleyard	Henstead	227; 1
Hungerford	Hungerford	113; 2
Humanby	Bridlington	525; 3
Hunslet	Hunslet	493; 1
Huntingdon	Huntingdon	163; 4
Huntley	Westbury-on-Severn.	325; 2
Huntspill	Bridgwater	307; 5
Hursley	Winchester	101; 5
Hurstbourne Tarrant.	Andover	110; 4
Hurstpierpoint	Cuckfield	75; 3
Hutton	Stokesley	535; 2
Hutton Bushell	Scarborough	526; 3
Huyton	Prescot	456; 3
Hyde	Stockport	443; 2
Hythe	Elham	65; 3
I		
Ibstock	Market Bosworth.	405; 2
Idle	Bradford (Yrks.)	497; 11
Ilchester	Yeovil	319; 5
Ilford	Romford	189; 2
Ilfracombe	Barnstaple	285; 4
Ilkeston	Basford	430; 2
Illogan	Redruth	300; 3
Ilminster	Chard	309; 1
Ilsley	Wantage	116; 2
Ingatestone	Chelmsford	192; 1
Ipstones	Cheadle	365; 2
Iron Acton	Chipping Sodbury	322; 4
Isfield	Uckfield	73; 3
Isleworth	Brentford	128; 1
Islington	Liverpool	453; 7
Islington South-East.	Islington	9; 3
Islington South-West.	Islington	9; 2
Iver	Eton	141; 1
Ivinghoe	Leighton Buzzard	175; 3
Ixworth	Thingoe	205; 3
K		
Kea	Truro	297; 6
Keighley	Keighley	492; 2
Kelvedon	Braintree	199; 4
Kempsey	Upton-on-Severn	330; 3
Kemptown	Brighton	77; 1
Kenarth	Newcastle-in-Emlyn.	602; 1
Kendal	Kendal	579; 4
Kenilworth	Warwick	395; 3
Kenninghall	Guiltcross	231; 2
Kennington First.	Lambeth	24; 5
Kennington Second.	Lambeth	24; 6
Kensington Town.	Kensington	15; 1
Kentchurch	Hereford	339; 6
Kentish Town	Pancras	8; 6
Kenton	St. Thomas	271; 10
Kent Road	St. Saviour Southwark.	22; 3
Kenwyn	Truro	297; 5
Kerry	Newtown	614; 4
Kessingland	Mutford	218; 1
Keswick	Cockermouth	574; 1
Kettering	Kettering	164; 1
Kettlewell	Skipton	485; 1
Keynsham	Keynsham	318; 4
Kidderminster	Kidderminster	376; 3
Kildwick	Skipton	485; 4
Kilkhampton	Stratton	289; 1
Kilmersdon	Frome	312; 4
Kimberworth	Rotherham	510; 3
Kimbolton	St. Neots	170; 2
Kingsbridge	Kingsbridge	275; 4
Kingsclere	Kingsclere	111; 2
Kingsholm	Gloucester	327; 1
Kingsland	Leominster	342; 3
Kings Langley	Hemel Hempstead.	183; 1
Kings Lynn	Kings Lynn	237; 1
Kings Norton	Kings Norton	335; 1
Kingston	Kingston	39; 2
Kingston	Portsea Island	88; 1
Kingswinford	Stourbridge	375; 3
Kington	Kington	343; 3
Kinsham	Kington	343; 4
Kintbury	Hungerford	113; 1
Kinver	Wolverhampton	371; 2
Kirkburton	Huddersfield	495; 5
Kirkby Lonsdale	Kendal	579; 3
Kirkby Malham	Settle	484; 4
Kirkby Malzeard	Ripon	487; 2
Kirkby Moorside	Helmsley	530; 3
Kirkby Stephen	East Ward	577; 2
Kirkdale	West Derby	455; 3
Kirkham	Fylde	477; 1
Kirkheaton	Huddersfield	495; 7
Kirkoswald	Penrith	569; 3
Kirkstall	Leeds	501; 4
Kirkwhelpington	Bellingham	561; 2
Kirton-in-Holland.	Boston	417; 1
Knaresborough	Knaresborough	489; 1
Knayton	Thirsk	529; 5
Kneesall	Southwell	432; 2
Knighton	Knighton	611; 2
Knockin	Oswestry	352; 1
Knottingley	Pontefract	504; 1
Knott-lanes	Ashton-under-Lyne.	468; 1
Knowle	Solihull	394; 2
Knutsford	Altrincham	445; 4
L		
Lady Wood	Birmingham	336; 1
Lakenheath	Mildenhall	207; 2
Lambeth Church 1st.	Lambeth	24; 3
Lambeth Church 2d.	Lambeth	24; 4
Lambourn	Hungerford	113; 3
Lampeter	Lampeter	603; 3
Lancaster	Lancaster	479; 3
Lanchester	Lanchester	543; 2
Landport	Portsea Island	88; 4
Langport	Langport	308; 2
Langtoft	Driffield	524; 4
Lanlivery	Bodmin	294; 1
Lastingham	Pickering	551; 1
Latchford	Warrington	459; 5
Lathom	Ormskirk	457; 9
Launceston	Launceston	291; 4
Lavenham	Cosford	204; 1
Lavington	Devizes	247; 2
Leadenham	Sleaford	418; 3
Leake	Loughborough	407; 2
Leamington	Warwick	395; 2
Leatherhead	Epsom	30; 3
Leather Market	St. Olave Southwark.	23; 2
Leckhampstead	Buckingham	146; 1
Ledbury	Ledbury	337; 1
Lee	Lewisham	28; 2
Leek	Leek	364; 2
Leek-Frith	Leek	364; 3
Leigh	Martley	378; 4
Leighton Buzzard	Leighton Buzzard	175; 1
Leintwardine	Ludlow	344; 1
Lenham	Hollingbourn	51; 3
Lenton	Nottingham	431; 1
Leominster	Leominster	342; 1
Lerrin	Liskeard	293; 4
Leven	Beverley	519; 4
Lever	Bolton	461; 13
Leverington	Wisbech	185; 1
Lewes	Lewes	76; 3
Lewisham	Lewisham	28; 3
Lewknor	Thame	148; 1
Leyburn	Leyburn	538; 2
Leyland	Chorley	475; 2
Leyton	West Ham	186; 3
Lichfield	Lichfield	369; 1
Lifton	Tavistock	280; 4
Limehouse	Stepney	19; 3
Lincoln Home	Lincoln	420; 2
Lincoln North-east.	Lincoln	420; 3
Lincoln South-west.	Lincoln	420; 1
Lindfield	Cuckfield	75; 1
Linton	Linton	180; 2
Liskeard	Liskeard	293; 2
Litcham	Mitford	233; 5
Litherland	West Derby	455; 6
Little Bolton	Bolton	461; 9
Littlehampton	East Preston (Worthing).	82; 2
Littleport	Ely	182; 4
Liversedge	Dewsbury	502; 4
Llanarmon	Ruthin	619; 1
Llanarth	Abergavenny	562; 1
Llanbister	Knighton	611; 3
Llanboidy	Narberth	598; 1
Llanddausaint	Holyhead	6306; 2
Llanddausaint	Llandovery	595; 1
Llandebie	Llandilofawr	596; 5
Llandilo	Llandilofawr	596; 4
Llandilotalybont	Swansea	592; 1
Llandingat	Llandovery	595; 4
Llandisilio	Aberayron	604; 1
Llandisilio	Narberth	598; 2
Llandwrog	Carnarvon	627; 1
Llandyfrydog	Anglesey	6302; 3
Llandygwidd	Cardigan	601; 3
Llandyrnog	Ruthin	619; 6
Llandyssil	Newcastle-in-Emlyn.	602; 3
Llanelidan	Ruthin	619; 3
Llanelly	Crickhowell	609; 4
Llanelly	Llanelly	594; 2
Llanfair	Llanfyllin	616; 1
Llanfairarybryn	Llandovery	595; 5
Llanfihangel-ytraethau.	Festiniog	625; 1
Llanfynydd	Llandilofawr	596; 2
Llangadock	Llandovery	595; 2
Llangafelach	Swansea	592; 2
Llangathen	Llandilofawr	596; 3
Llangattock	Crickhowell	609; 3
Llangefni	Anglesey	6304; 1
Llangeitho	Tregaron	606; 2
Llangendeirne	Carmarthen	597; 1
Llangibby	Pontypool	584; 3
Llangollen	Corwen	622; 2
Llangorse	Brecknock	608; 5
Llangunider	Crickhowell	609; 2

Sub-District.	District.	No.
Llanidan	Carnarvon	627; 4
Llanllechid	Bangor	628; 3
Llannon	Llanelly	594; 4
Llanrhaiadr	Llanfyllin	616; 3
Llanrhaiadr	Ruthin	619; 5
Llanrhystyd	Aberystwith	605; 1
Llanrug	Carnarvon	627; 2
Llanrwst	Llanrwst	621; 1
Llansadwrn	Llandovery	595; 3
Llansaintffraid	Abcrayron	604; 2
Llansaintffraid	Llanfyllin	616; 2
Llansamlet	Swansea	592; 4
Llansilin	Oswestry	352; 2
Llantrisaint	Pontypridd	587; 2
Llanvihangel	Abergavenny	582; 2
Llanwenog	Lampeter	603; 4
Llanwnog	Newtown	614; 3
Llanwrtyd	Llandovery	595; 6
Llanybyther	Lampeter	603; 1
Lockington	Beverley	519; 3
Lockton	Pickering	531; 5
Lockwood	Huddersfield	405; 9
Loddon	Loddon	229; 2
Lofthouse	Guisbrough	533; 1
London Road	St. Saviour Southwark.	22; 5
Long Ashton	Bedminster	319; 2
Longbenton	Tynemouth	557; 4
Longbridge Deverill.	Warminster	251; 2
Long Buckby	Daventry	161; 3
Longnor	Leek	364; 4
Longparish	Andover	110; 1
Long Preston	Settle	484; 3
Long Sutton	Holbeach	416; 2
Longton	Preston	476; 1
Longton	Stoke-upon-Trent	363; 5
Looe	Liskeard	293; 3
Loose	Maidstone	50; 3
Loughborough	Loughborough	407; 1
Loughor	Llanelly	594; 1
Louth	Louth	423; 2
Lower Llanidloes	Newtown	614; 2
Lower Merthyr Tydfil.	Merthyr Tydfil	588; 2
Lower Mitton	Kidderminster	376; 4
Lowestoft	Mutford	218; 2
Low Longtown	Longtown	571; 2
Lowther	West Ward	578; 2
Lowton	Leigh	460; 1
Luddenden	Halifax	496; 8
Ludham	Smallburgh	221; 1
Ludlow	Ludlow	344; 2
Luton	Luton	176; 2
Lutterworth	Lutterworth	400; 1
Lydbury	Clun	345; 4
Lydd	Romney Marsh	66; 2
Lydney	Chepstow	580; 3
Lyme	Axminster	269; 1
Lymington	Lymington	92; 1
Lymm	Altrincham	445; 3
Lyncombe	Bath	317; 3
Lyndhurst	New Forest	96; 1
Lytchett	Poole	262; 3
Lytham	Fylde	477; 2
Lythe	Whitby	532; 3

M

Sub-District.	District.	No.
Machynlleth	Machynlleth	613; 1
Madeley	Madeley	350; 2
Madley	Hereford	339; 5
Maesteg	Bridgend	589; 1
Maiden Newton	Dorchester	265; 3
Malmesbury Eastern.	Malmesbury	243; 1
Malmesbury Western.	Malmesbury	243; 2
Malpas	Whitchurch (Salop).	355; 2
Maltby	Rotherham	510; 5
Malton	Malton	527; 3
Mancroft	Norwich	225; 4
Manhood	Westhampnett	83; 1
Manningtree	Tendring	195; 3
Mansfield	Mansfield	429; 5
Marazion	Penzance	301; 3
March	North Witchford	183; 2
Marden	Maidstone	50; 2
Maresfield	Uckfield	73; 4
Margam	Neath	590; 1
Margate	Thanet	62; 2
Market Bosworth	Market Bosworth	405; 1
Market Drayton	Market Drayton	356; 2
Market Harborough.	Market Harborough.	401; 1
Market Rasen	Caistor	424; 3
Market Weighton	Pocklington	517; 3
Marlborough	Marlborough	246; 1
Marple	Stockport	443; 1
Marshfield	Chipping Sodbury	322; 2
Marske	Guisbrough	533; 2
Martley	Martley	378; 1
Martock	Yeovil	310; 3
Marton	Gainsborough	426; 6
Maryport	Cockermouth	574; 4
Masham	Bedale	537; 2
Matlock	Bakewell	440; 2
Mattishall	Mitford	233; 2
Mayfair	St. George Hanover-sq.	4; 2
Mayfield	Ashborne	438; 2
Measham	Ashby-de-la-Zouch.	406; 1
Melbourn	Royston	132; 3
Melbourne	Shardlow	435; 2
Melford	Sudbury	203; 4
Melksham	Melksham	248; 1
Mellor	Blackburn	474; 3
Melton Mowbray	Melton Mowbray	410; 2
Mendlesham	Hartismere	209; 1
Mere	Mere	257; 1
Meriden	Meriden	388; 2
Merthyr-Cynog	Brecknock	608; 1
Methwold	Thetford	240; 1
Mevagissey	St. Austell	296; 3
Michelmersh	Romsey	99; 2
Micklegate	York	516; 3
Middleham	Leyburn	538; 1
Middlesbrough	Middlesbrough	534; 1
Middleton	FreebridgeLynn	236; 3
Middleton	Oldham	469; 4
Middleton	Teesdale	546; 3
Middlewich	Northwich	447; 4
Middlezoy	Bridgwater	307; 3
Midhurst	Midhurst	85; 1
Midsomer Norton	Clutton	316; 4
Milborne Port	Wincanton	311; 2
Mile-end New Town.	Whitechapel	17; 2
Mile-end Old Town Eastern	Mile End Old Town.	20; 2
Mile-end Old Town Western	Mile End Old Town.	20; 1
Milford	Haverfordwest	600; 1
Milford	Lymington	92; 2
Millbrook	SouthStoneham	98; 3
Milnthorpe	Kendal	579; 5
Milton	Hardingstone	159; 3
Milton	Milton	60; 1
Milton Abbas	Blandford	260; 1
Milton Abbot	Tavistock	280; 3
Milton Damerel	Holsworthy	288; 1
Milverton	Wellington (Somerset).	305; 2
Minchinhampton	Stroud	329; 6
Minehead	Williton	303; 1
Minster	Sheppey	61; 1
Minster	Thanet	62; 1
Mirfield	Dewsbury	502; 5
Missenden	Amersham	140; 1
Misterton	Gainsborough	426; 3
Mitcham	Croydon	38; 2
Mitcheldever	Winchester	101; 1
Modbury	Kingsbridge	275; 5
Mold	Holywell	617; 4
Monk Wearmouth	Sunderland	553; 5
Monmouth	Monmouth	581; 3
Montford	Atcham	351; 5
Montgomery	Forden (Montgomery).	615; 1
Morchard Bishop	Crediton	282; 1
Moreton	Shipston-on-Stour.	398; 2
Moreton Hampstead.	Newton Abbot	273; 3
Moreton Say	Market Drayton	356; 1
Morice	Stoke Damerel	279; 2
Morland	West Ward	578; 1
Morley	Dewsbury	502; 1
Morpeth	Morpeth	562; 1
Mortimer	Bradfield	118; 2
Mortlake	Richmond (Surr.)	40; 2
Mostram	Ashton-under-Lyne.	468; 3
Moulton	Spalding	415; 5
Mount Pleasant	Liverpool	453; 6
Much Wenlock	Madeley	350; 4
Much Woolton	Prescot	456; 2
Muker	Reeth	540; 1
Muncaster	Bootle	576; 1
Munslow	Ludlow	344; 4
Mylor	Falmouth	298; 1
Mynyddyslwyn	Newport(Monm.)	585; 4
Myton	Hull	521; 3

N

Sub-District.	District.	No.
Nantmel	Rhayader	612; 2
Nantwich	Nantwich	449; 2
Narberth	Narberth	598; 4
Neath	Neath	590; 2
Needham-Market	Bosmere	211; 2
Neston	Wirral	451; 1
Netheravon	Pewsey	252; 1
Netherbury	Beaminster	267; 2
Nether Hallam	Ecclesall Bierlow	568; 1
Nevin	Pwllheli	626; 4
Newark	Newark	433; 3
Newbury	Newbury	112; 2
Newcastle-under-Lyme.	Newcastle-under-Lyme.	361; 2
Newchurch	Haslingden	471; 1
Newent	Newent	326; 1
Newhaven	Lewes	76; 5
Newlyn	St. Columb	295; 3
Newmarket	Newmarket	181; 2
Newmill	Huddersfield	406; 4
Newnham	Westbury-on-Severn.	325; 1
Newport	Cardigan	601; 1
Newport	Newport(Monm.)	585; 2
Newport	Newport(Salop)	358; 1
Newport	Saffron Walden	201; 1
Newport	Isle of Wight	91; 2
Newport Pagnell	Newport Pagnell	145; 2
New Romney	Romney Marsh	66; 1
Newsham	Richmond (Yrks.)	541; 3
Newton	Ashton-under-Lyne.	468; 5
Newton	Keynsham	318; 3
Newton	Prestwich	467; 1
Newton	Warrington	459; 1
Newton Abbot	Newton Abbot	273; 5
Newtown	Newtown	614; 5
Norbury	Clun	345; 3
Norham and Islandshire.	Berwick	565; 2
Northallerton	Northallerton	536; 2
Northam	Bideford	287; 2
North Bierley	Bradford (Yrks.)	497; 3
North Bishop-Wearmouth.	Sunderland	553; 1
North Bury	Bury	462; 7
North Collingham	Newark	433; 1
North Curry	Taunton	306; 2
North Elmham	Mitford	233; 6
North Everton	West Derby	456; 2
Northfleet	Strood	44; 1
Northill	Launceston	291; 5
North Horsham	Horsham	79; 2
North Leeds	Leeds	501; 2

Sub-District.	District.	No.
North Meols	Ormskirk	457; 5
Northowram	Halifax	496; 10
North Petherton	Bridgwater	307; 2
North Petherwin	Launceston	291; 2
North Sheffield	Sheffield	509; 2
North Shields	Tynemouth	557; 2
North Tawton	Okehampton	231; 5
North Walsham	Smallburgh	221; 4
Northwich	Northwich	447; 2
North Worcester	Worcester	379; 2
Norton	Ecclesall Bierlow	508; 3
Norton	Leek	364; 1
Norwood	Lambeth	24; 8
Nuneaton	Nuneaton	390; 1
Nuneham Courtney.	Abingdon	115; 3
Nunney	Frome	312; 1
O		
Oakham	Oakham	411; 1
Odiham	Hartley Wintney	107; 1
Okehampton	Okehampton	231; 3
Oldbury	West Bromwich	373; 2
Oldham above Town.	Oldham	469; 2
Oldham below Town.	Oldham	469; 1
Oldland	Keynsham	318; 2
Old Stratford	Stratford-on-Avon	396; 3
Old Street	Holborn	13; 8
Olney	Newport Pagnell	145; 3
Ombersley	Droitwich	383; 2
Orcheston	Amesbury	253; 1
Ore	Hastings	68; 1
Orford	Plomesgate	215; 2
Ormesby	Middlesbrough	534; 2
Ormskirk	Ormskirk	457; 8
Orsett	Orsett	190; 2
Orton	East Ward	577; 3
Ossett	Dewsbury	502; 8
Oswaldkirk	Helmsley	530; 2
Oswaldtwisle	Blackburn	474; 6
Oswestry	Oswestry	352; 3
Otley	Wharfedale	491; 3
Ottery St. Mary	Honiton	270; 2
Oundle	Oundle	166; 1
Ovenden	Halifax	496; 9
Over	Northwich	447; 3
Overbury	Tewkesbury	336; 2
Overton	Ellesmere	353; 1
Owston	Gainsborough	426; 1
Oxford	Oxford	150; 1
P		
Padiham	Burnley	472; 2
Padstow	St. Columb	295; 1
Paignton	Totnes	274; 1
Painswick	Stroud	329; 2
Palace	Brighton	77; 3
Park	Nottingham	431; 7
Parkham	Bideford	287; 3
Parracombe	Barnstaple	285; 2
Pateley Bridge	Pateley Bridge	486; 2
Patrington	Patrington	522; 1
Peckham	Camberwell	26; 3
Peldon	Lexden	197; 2
Pemberton	Wigan	458; 5
Pembrey	Llanelly	594; 3
Pembroke	Pembroke	599; 2
Penbryn	Newcastle-in-Emlyn.	602; 2
Pencarreg	Lampeter	603; 2
Pendle	Burnley	472; 4
Pendleton	Salford	465; 1
Penkelly	Brecknock	608; 4
Penistone	Wortley	507; 3
Penkridge	Cannock	370; 1
Pennal	Machynlleth	613; 2
Penrith	Penrith	569; 1
Penryn	Falmouth	298; 3
Penshurst	Sevenoaks	48; 3
Pentonville	Holborn	13; 6
Penzance	Penzance	301; 4
Pershore	Pershore	382; 2
Peterborough	Peterborough	167; 2
Petersfield	Petersfield	104; 1
Petworth North-ern.	Petworth	80; 1
Petworth South-ern.	Petworth	80; 2
Phillack	Redruth	300; 5
Pickering	Pickering	531; 2
Pickhill	Thirsk	529; 2
Pilkington	Bury	462; 10
Pinchbeck	Spalding	415; 1
Pitminster	Taunton	306; 1
Pleasley	Mansfield	429; 2
Plumstead East	Woolwich	29; 5
Plumstead West	Woolwich	29; 4
Plympton	Plympton St. Mary.	276; 2
Pocklington	Pocklington	517; 2
Polden Hill	Bridgwater	307; 6
Pontardawe	Pontardawe	591; 1
Pontefract	Pontefract	504; 3
Ponteland	Castle Ward	558; 1
Pontesbury	Atcham	351; 2
Pontypool	Pontypool	584; 1
Pontypridd	Pontypridd	587; 1
Poole	Poole	262; 2
Poplar	Poplar	21; 3
Poppleton	Great Ouseburn	488; 3
Portland	Weymouth	264; 3
Portsea Town	Portsea Island	88; 2
Portsmouth Town	Portsea Island	88; 3
Potterspury	Potterspury	158; 1
Potton	Biggleswade	172; 1
Poulton-le-Fylde	Fylde	477; 3
Prees	Wem	354; 2
Prescot	Prescot	456; 5
Prestbury	Macclesfield	444; 1
Presteigne	Knighton	611; 1
Prestwich	Prestwich	467; 5
Princes Risborough.	Wycombe	142; 5
Prittlewell	Rochford	193; 2
Probus	Truro	297; 1
Puddletown	Dorchester	265; 2
Pudsey	Bradford (Yrks.)	497; 13
Pulborough	Thakeham	81; 1
Putney	Wandsworth	25; 5
Pwllheli	Pwllheli	626; 2
Q		
Quorndon	Barrow-upon-Soar.	408; 2
R		
Radcliffe	Bury	462; 9
Radford	Nottingham	431; 2
Radford	Warwick	395; 4
Radnor	Kington	343; 2
Radwinter	Saffron Walden	201; 8
Rainford	Prescot	456; 7
Rainow	Macclesfield	444; 3
Ramsey	Huntingdon	168; 1
Ramsgate	Thanet	62; 3
Ramsgill	Pateley Bridge	486; 1
Rastrick	Halifax	496; 1
Ratcliff	Stepney	19; 2
Rattlesden	Stow	208; 2
Raunds	Thrapston	165; 2
Rayleigh	Rochford	193; 1
Rectory	Marylebone	6; 3
Redmarley	Newent	326; 2
Redruth	Redruth	300; 2
Reeth	Reeth	540; 2
Regent Road	Salford	465; 4
Regent's Park	Pancras	8; 1
Reigate	Reigate	36; 1
Repps	Erpingham	222; 1
Repton	Burton-upon-Trent.	367; 2
Rhayader	Rhayader	612; 1
Rheidol	Aberystwith	605; 4
Riccall	Selby	514; 3
Richmond	Richmond (Surr.)	40; 1
Richmond	Richmond (Yrks.)	541; 1
Rickmansworth	Watford	137; 3
Rillington	Malton	527; 1
Ringwood	Ringwood	94; 1
Ripley	Belper	437; 4
Ripley	Guildford	32; 2
Ripon	Ripon	487; 1
Ripponden	Halifax	496; 6
Riseley	Bedford	171; 1
Rivington	Chorley	475; 3
Rixton	Warrington	459; 6
Road	Frome	312; 3
Rochester	Medway	46; 1
Rochford	Rochford	193; 3
Rock Bedwelty	Bedwelty	583; 3
Rodborough	Stroud	329; 5
Romford	Romford	189; 1
Romsey	Romsey	99; 1
Roose	Pembroke	599; 3
Ropley	Alresford	105; 1
Ross	Ross	338; 2
Rossendale	Haslingden	471; 2
Rothbury	Rothbury	567; 1
Rotherfield	Uckfield	73; 1
Rotherham	Rotherham	510; 2
Rotherhithe	St. Olave South-wark.	23; 5
Rothley	Barrow-upon-Soar.	408; 3
Rothwell	Kettering	164; 2
Rothwell	Hunslet	498; 3
Rottingdean	Lewes	76; 6
Rougham	Thingoe	205; 1
Rowley Regis	Dudley	374; 1
Royston	Royston	132; 2
Royton	Oldham	469; 5
Ruabon	Wrexham	618; 2
Rugby	Rugby	393; 1
Rugeley	Lichfield	369; 3
Runcorn	Runcorn	446; 3
Ruthin	Ruthin	619; 2
Ryde	Isle of Wight	91; 3
Rye	Rye	67; 1
S		
Saffron Hill	Holborn	13; 3
Saffron Walden	Saffron Walden	201; 2
St. Agnes	Truro	297; 3
St. Albans	St. Albans	136; 2
St. Andrew	Newcastle-upon-Tyne.	556; 2
St. Andrew	Plymouth	277; 2
St. Andrew Eastern.	Holborn	13; 2
St. Andrew the Great.	Cambridge	179; 3
St. Andrew the Less.	Cambridge	179; 1
St. Ann	Nottingham	431; 4
St. Anne Soho	Westminster	5; 2
St. Asaph	St. Asaph	620; 1
St. Aubyn	Stoke Damerel	279; 1
St. Augustine	Bristol	320; 5
St. Austell	St. Austell	296; 2
St. Bees	Whitehaven	575; 3
St. Botolph	London City	14; 1
St. Bride	London City	14; 4
St. Buryan	Penzance	301; 6
St. Chad Shrews-bury.	Atcham	351; 9
St. Clears	Carmarthen	597; 2
St. Clement	Headington	149; 2
St. Clement	Ipswich	213; 2
St. Clement	Truro	297; 4

Sub-District.	District.	No.
St. Clement Danes	Strand	12; 3
St. Columb	St. Columb	295; 2
St. Cuthbert	Carlisle	572; 2
St. Davids	Haverfordwest	600; 3
St. Faiths	St. Faiths	224; 1
St. George	Barton Regis	321; 3
St. George	Bedminster	319; 4
St. George	Birmingham	386; 4
St. George	Camberwell	26; 4
St. George	Liverpool	453; 4
St. George	Manchester	466; 3
St. George Bloomsbury.	St. Giles.	11; 1
St. George's North.	St. George-in-the-East.	18; 1
St. George the Martyr.	Holborn	13; 1
St. Germans	St. Germans	292; 2
St. Giles	Cambridge	179; 4
St. Giles	Northampton	160; 1
St. Giles	Reading	119; 2
St. Giles North.	St. Giles	11; 3
St. Giles South.	St. Giles	11; 2
St. Helens	Prescot	456; 6
St. Ives	Penzance	301; 2
St. Ives	St. Ives	169; 4
St. James	Bristol	326; 4
St. James	Dover	64; 1
St. James Bermondsey.	St. Olave Southwark.	23; 4
St. James Clerkenwell.	Holborn	13; 4
St. James Westminster.	Westminster	5; 1
St. John	Coventry	392; 1
St. John	Marylebone	6; 6
St. John	Preston	476; 4
St. John	St. George-in-the-East.	18; 2
St. John	Weardale	547; 1
St. John Paddington.	Paddington	1a; 2
St. John the Baptist.	Gloucester	327; 3
St. John Westminster.	St. George Hanover Square.	4; 4
St. Just	Truro	297; 2
St. Just-in-Penwith.	Penzance	301; 5
St. Keverne	Helston	299; 3
St. Leonard	Shoreditch	15; 2
St. Mabyn	Bodmin	294; 2
St. Margaret	Ipswich	213; 3
St. Margaret Westminster.	St. George Hanover Square.	4; 5
St. Martin	Birmingham	386; 3
St. Martin	Liverpool	453; 1
St. Martin	Oswestry	352; 4
St. Martin-in-Fields.	Strand	12; 1
St. Mary	Carlisle	572; 3
St. Mary	Dover	64; 2
St. Mary	Hull	521; 2
St. Mary	Marylebone	6; 4
St. Mary	Reading	119; 1
St. Mary Extra.	South Stoneham.	98; 1
St. Mary-in-the-Castle.	Hastings	68; 3
St. Mary-le-Strand.	Strand	12; 2
St. Mary Magdalen.	St. Olave Southwark.	23 3
St. Mary Newington.	St. Saviour Southwark.	22; 8
St. Mary Paddington.	Paddington	1a; 1
St. Mary Redcliffe.	Bristol	320; 1
St. Mary Shrewsbury.	Atcham	351; 8
St. Mary the Great.	Cambridge	179; 2
St. Matthew	Ipswich	213; 1
St. Michael	Garstang	478; 2
St. Neots	St. Neots	170; 1
St. Nicholas.	Cardiff	586; 3
St. Nicholas.	Durham	549; 2
St. Nicholas.	Gloucester	327; 2
St. Nicholas.	Newcastle-upon-Tyne.	556; 3
St. Nicholas Deptford.	Greenwich	27; 2
St. Olave	St. Olave Southwark.	23; 1
St. Oswald	Durham	549; 1
St. Paul	Bristol	320; 3
St. Paul Deptford.	Greenwich	27; 1
St. Paul Hammersmith.	Fulham	2; 2
St. Peter	Brighton	77; 2
St. Peter	Maldon	194; 4
St. Peter	Preston	476; 3
St. Peter Hammersmith.	Fulham	2; 1
St. Peter Walworth.	St. Saviour Southwark.	22; 7
St. Philip and Jacob.	Barton Regis	321; 4
St. Saviour	St. Saviour Southwark.	22; 2
St. Sepulchre	London City	14; 3
St. Stephen	Launceston	291; 3
St. Thomas	Birmingham	386; 2
St. Thomas	Liverpool	453; 5
St. Thomas	St. Thomas	271; 7
St. Weonards	Ross	338; 3
St. Woolos	Newport (Mouns.)	585; 3
Salehurst	Ticehurst	72; 2
Salisbury	Alderbury	254; 4
Saltash	St. Germans	292; 3
Saltfleet	Louth	423; 4
Sandal	Wakefield	503; 2
Sandbach	Congleton	448; 3
Sandhurst	Easthampstead	122; 2
Sandwich	Eastry	63; 1
Sankey	Warrington	459; 3
Sawbridgeworth	Bishop Stortford	131; 1
Sawtry	Huntingdon	168; 2
Saxmundham	Plomesgate	215; 4
Scarborough	Scarborough	526; 2
Scarisbrick	Ormskirk	457; 7
Scilly Islands	Scilly Islands	302; 1
Scotter	Gainsborough	426; 2
Sedbergh	Sedbergh	483; 1
Sedgefield	Stockton	543; 2
Sedgley	Dudley	374; 3
Selby	Selby	514; 2
Settle	Settle	484; 2
Sevenoaks	Sevenoaks	48; 2
Shadwell	Stepney	19; 1
Shaftesbury	Shaftesbury	258; 1
Shardlow	Shardlow	435; 3
Sharnbrook	Bedford	171; 2
Sharples	Bolton	461; 3
Shebbear	Torrington	286; 4
Sheffield Park	Sheffield	509; 4
Shelford	Chesterton	178; 3
Shelton	Stoke-upon-Trent.	363; 2
Shepton Mallet	Shepton Mallet	313; 1
Sherborne	Sherborne	266; 2
Sherburn	Scarborough	526; 4
Sherwood	Nottingham	431; 3
Shifnal	Shifnal	349; 2
Shillington	Ampthill	173; 1
Shipdham	Mitford	233; 1
Shipley	Bradford (Yrks.)	497; 10
Shipston-on-Stour.	Shipston-on-Stour.	398; 3
Shire-Newton	Chepstow	580; 1
Shoreham	Sevenoaks	48; 1
Shoreham	Steyning	78; 1
Shrivenham	Faringdon	114; 1
Sibsey	Boston	417; 3
Silverton	Tiverton	283; 1
Singleton	Westhampnett	83; 6
Sinnington	Pickering	531; 3
Skelton	York	516; 1
Skipsea	Bridlington	525; 1
Skipton	Skipton	485; 5
Skirlaugh	Skirlaugh	523; 2
Slaidburn	Clitheroe	473; 2
Slaithwaite	Huddersfield	495; 1
Sleaford	Sleaford	418; 2
Slebech	Narberth	598; 5
Smallburgh	Smallburgh	221; 2
Snaith	Goole	513; 3
Snettisham	Docking	235; 2
Soham	Newmarket	181; 5
Solihull	Solihull	394; 1
Sollershope	Ross	338; 1
Somerby	Melton Mowbray.	410; 1
Somersham	St. Ives	169; 2
Somers Town	Pancras	8; 4
Somerton	Langport	308; 1
Soothill	Dewsbury	502; 7
Southam	Southam	399; 1
Southampton	Southampton	97; 1
South Bersted	Westhampnett	83; 3
South Bishop-Wearmouth.	Sunderland	553; 2
South Bury	Bury	462; 6
South Cave	Beverley	519; 1
South-East Leeds	Leeds	501; 1
South Everton	West Derby	455; 1
South Hackney	Hackney	10; 5
South Hamlet	Gloucester	327; 4
South Horsham	Horsham	79; 1
South Mimms	Barnet	128; 1
Southminster	Maldon	194; 1
South Molton	South Molton	284; 3
Southowram	Halifax	406; 3
South Petherton	Yeovil	310; 2
South Sheffield	Sheffield	509; 3
South Shields	South Shields	554; 2
South Stoneham	South Stoneham	98; 2
South Walsham	Blofield	228; 2
Southwell	Southwell	432; 1
South Worcester	Worcester	379; 3
Sowe	Foleshill	391; 2
Sowerby	Halifax	496; 7
Spalding	Spalding	415; 4
Spaldwick	Huntingdon	168; 3
Speen	Newbury	112; 3
Spilsby	Spilsby	422; 3
Spitalfields	Whitechapel	17; 1
Spondon	Shardlow	435; 5
Spotland Further Side.	Rochdale	470; 6
Spotland Nearer Side.	Rochdale	470; 5
Sprowston	St. Faiths	224; 2
Stafford	Stafford	359; 1
Staindrop	Teesdale	546; 1
Staines	Staines	124; 2
Stalbridge	Sturminster	259; 1
Stalham	Smallburgh	221; 3
Stalmine	Garstang	478; 1
Stamford	Stamford	413; 1
Stamfordham	Castle Ward	558; 2
Stamford Hill	Hackney	10; 2
Standish	Wigan	458; 1
Standon	Ware	130; 4
Stanhope	Weardale	547; 2
Stanley	Wakefield	503; 3
Stanstead	Ware	130; 2
Stansted	Bishop Stortford	131; 2
Stanway	Lexden	197; 3
Stanwix	Carlisle	572; 4
Stapleford	Shardlow	435; 4
Stapleton	Barton Regis	321; 6
Stobbing	Dunmow	200; 1
Steyning	Steyning	78; 2
Stickney	Spilsby	422; 1
Stillington	Easingwold	528; 1
Stilton	Peterborough	167; 1
Stockbridge	Stockbridge	100; 2
Stockport First	Stockport	443; 4
Stockport Second	Stockport	443; 5
Stockton	Stockton	543; 1
Stogumber	Williton	303; 5
Stogursey	Williton	303; 4
Stoke	Stoke Damerel	279; 3
Stoke Newington	Hackney	10; 1
Stokenham	Kingsbridge	275; 2
Stokesley	Stokesley	535; 1
Stoke-upon-Trent.	Stoke-upon-Trent.	363; 3
Stone	Stone	360; 1
Stonehouse	Stroud	329; 1
Stottesden	Cleobury Mortimer.	347; 2
Stourbridge	Stourbridge	375; 2
Stowey	Bridgwater	307; 1

Sub-District.	District.	No.
Stowmarket	Stow	208; 3
Stow-on-the-Wold	Stow-on-the-Wold	333; 2
Stradbroke	Hoxne	210; 1
Stratford	West Ham	186; 1
Stratford-on-Avon	Stratford-on-Avon	396; 2
Stratton	Depwade	230; 3
Stratton	Stratton	289; 2
Streatham	Wandsworth	25; 6
Stretford	Barton-upon-Irwell.	463; 3
Strood	Strood	44; 2
Stroud	Stroud	329; 4
Studley	Alcester	397; 1
Sturminster	Sturminster	259; 2
Sturry	Blean	58; 1
Sudbury	Sudbury	203; 3
Sudbury	Uttoxeter	366; 3
Sunbury	Staines	124; 1
Sutton	Ely	182; 2
Sutton	Macclesfield	444; 6
Sutton	Sculcoates	520; 1
Sutton	Thirsk	529; 4
Sutton Coldfield	Aston	387; 4
Sutton Courtney	Abingdon	115; 4
Sutton-in-Ashfield	Mansfield	429; 4
Swaffham	Swaffham	229; 1
Swalcliffe	Banbury	185; 2
Swanage	Wareham	263; 1
Swansea	Swansea	592; 3
Swavesey	St. Ives	169; 3
Swindon	Highworth	241; 2
Swinefleet	Goole	513; 1
Swineshead	Boston	417; 5
Sydenham	Lewisham	28; 4
Syston	Barrow-upon-Soar.	408; 4

T

Tadcaster	Tadcaster	515; 2
Talgarth	Hay	610; 1
Talley	Llandilofawr	596; 1
Talyllyn	Dolgelly	624; 1
Tamar	Stoke Damerel	279; 4
Tamworth	Tamworth	388; 1
Tanfield	Lanchester	548; 1
Tanworth	Solihull	394; 3
Tardebigg	Bromsgrove	384; 3
Tarleton	Ormskirk	457; 6
Tattenhall	Chester	450; 1
Tattershall	Horncastle	421; 4
Taunton St. James	Taunton	306; 4
Taunton St. Mary Magdalen	Taunton	306; 3
Tavistock	Tavistock	280; 2
Teignmouth	Newton Abbot	273; 1
Tenbury	Tenbury	377; 1
Tenby	Pembroke	599; 1
Tenterden	Tenterden	53; 1
Terrington St. Clement.	Wisbech	185; 4
Tetbury	Tetbury	330; 2
Tetford	Horncastle	421; 3
Tetney	Louth	423; 5
Tettenhall	Wolverhampton	371; 1
Tewkesbury	Tewkesbury	336; 1
Teynham	Faversham	59; 3
Thame	Thame	148; 2
Thatcham	Newbury	112; 1
Thaxted	Dunmow	200; 4
Thetford	Thetford	240; 2
Thirsk	Thirsk	529; 3
Thornaby	Middlesbrough	534; 3
Thornbury	Thornbury	323; 2
Thorne	Thorne	512; 2
Thorney	Peterborough	167; 4
Thornhill	Dewsbury	502; 9
Thornthwaite	Pateley Bridge	486; 3
Thornton	Bradford(Yrks.)	497; 8
Thorpe	Tendring	195; 1
Thrapston	Thrapston	165; 1
Ticehurst	Ticehurst	72; 1
Tickhill	Doncaster	511; 1
Tideswell	Bakewell	440; 3
Tilehurst	Bradfield	118; 3
Tingewick	Buckingham	146; 3
Tipton	Dudley	374; 2
Tisbury	Tisbury	256; 2
Titchfield	Fareham	90; 2
Tiverton	Tiverton	283; 4
Toddington	Woburn	174; 2
Todmorden	Todmorden	493; 2
Tollesbury	Maldon	194; 5
Tonge-with-Haulgh.	Bolton	461; 5
Topcliffe	Thirsk	529; 1
Topsham	St. Thomas	271; 5
Torquay	Newton Abbot	273; 6
Totnes	Totnes	274; 4
Tottenham	Edmonton	129; 2
Tottenham Court	Pancras	8; 2
Tottington Lower End.	Bury	462; 2
Towcester	Towcester	157; 2
Town	Bethnal Green	16; 4
Toxteth Park	Toxteth Park	454; 1
Tranmere	Birkenhead	452; 2
Tredegar	Bedwelty	583; 2
Tregaron	Tregaron	606; 3
Tregynon	Newtown	614; 6
Trelleck	Monmouth	581; 4
Tremadoc	Festiniog	625; 3
Trentham	Stone	360; 3
Tring	Berkhampstead	139; 2
Trinity	Preston	476; 2
Trinity Newington.	St. Saviour Southwark.	22; 6
Trowbridge	Melksham	248; 2
Tunbridge	Tunbridge	49; 2
Tunbridge Wells	Tunbridge	49; 1
Tunstal	Lunesdale	480; 3
Tunstall	Wolstanton	362; 2
Turton	Bolton	461; 6
Turvey	Bedford	171; 4
Tutbury	Burton-upon-Trent.	367; 1
Tuxford	East Retford	427; 4
Twerton	Bath	317; 1
Twickenham	Brentford	126; 2
Twyford	Winchester	101; 4
Tynemouth	Tynemouth	557; 3

U

Ufculme	Tiverton	283; 3
Ugborough	Totnes	274; 6
Uley	Dursley	324; 2
Ulverston	Ulverston	481; 3
Uny-Lelant	Penzance	301; 1
Upholland	Wigan	458; 6
Upper Hallam	Ecclesall Bierlow	503; 2
Upper Holloway	Islington	9; 1
Upper Llanidloes	Newtown	614; 1
Upper Merthyr Tydfil	Merthyr Tydfil	588; 3
Upper Mill	Saddleworth	494; 2
Uppingham	Uppingham	412; 1
Upton-on-Severn	Upton-on-Severn	380; 2
Upway	Weymouth	264; 1
Upwell	Wisbech	185; 6
Usk	Pontypool	584; 3
Uttoxeter	Uttoxeter	366; 1
Uxbridge	Uxbridge	125; 2

W

Waddesdon	Aylesbury	143; 3
Wadhurst	Ticehurst	72; 3
Wainfleet	Spilsby	422; 2
Wakefield	Wakefield	503; 4
Walcot	Bath	317; 4
Wall	Church Stretton	346; 2
Wallasey	Birkenhead	452; 3
Wallingfen	Howden	518; 4
Wallingford	Wallingford	117; 2
Wallsend	Tynemouth	557; 1
Walmersley	Bury	462; 3
Walmgate	York	516; 4
Walpole St. Peter	Wisbech	185; 3
Walsall	Walsall	372; 3
Walsham-le-Willows.	Stow	208; 1
Walsingham	Walsingham	234; 2
Walsoken	Wisbech	185; 5
Waltham	Melton Mowbray	410; 4
Waltham Abbey	Edmonton	129; 5
Walthamstow	West Ham	186; 4
Walton	Brampton	570; 3
Walton	Chertsey	31; 1
Walton	West Derby	455; 4
Walton-le-Dale	Preston	476; 5
Wandsworth	Wandsworth	25; 4
Wantage	Wantage	116; 1
Warboys	St. Ives	169; 1
Wardleworth	Rochdale	470; 7
Ware	Ware	130; 3
Wareham	Wareham	263; 3
Wargrave	Wokingham	120; 2
Warkworth	Alnwick	563; 1
Warminster	Warminster	251; 1
Warrington	Warrington	459; 4
Warsop	Mansfield	429; 1
Warton	Lancaster	479; 4
Warwick	Warwick	395; 1
Washfield	Tiverton	283; 5
Washington	Thakeham	81; 2
Waterloo-road 1st.	Lambeth	24; 1
Waterloo-road 2d.	Lambeth	24; 2
Watford	Watford	137; 2
Wath	Ripon	487; 3
Wath	Rotherham	510; 4
Watlington	Henley	147; 2
Watton	Hertford	134; 1
Watton	Wayland	232; 2
Wavertree	West Derby	455; 9
Weaverham	Northwich	447; 1
Wedmore	Axbridge	315; 1
Wednesbury	West Bromwich	373; 5
Weedon	Daventry	161; 1
Week St. Mary	Stratton	289; 3
Weldon	Oundle	166; 2
Wellesbourne	Stratford-on-Avon	396; 1
Wellingborough	Wellingborough	163; 3
Wellington	Wellington (Salop).	357; 2
Wellington	Wellington (Somerset).	305; 3
Wells	Walsingham	234; 3
Wells	Wells	314; 1
Welshpool	Forden (Montgomery).	615; 3
Welwyn	Hatfield	135; 2
Wem	Wem	354; 1
Wendover	Wycombe	142; 4
Wendron	Helston	299; 1
Wenhaston	Blything	216; 3
Weobly	Weobly	340; 1
West Alvington	Kingsbridge	275; 3
West Battersea	Wandsworth	25; 3
Westbourne	Westbourne	86; 1
West Bromwich North-east.	West Bromwich.	373; 4
West Bromwich South-west.	West Bromwich.	373; 3
West Broughton	Ulverston	481; 5
Westbury	Atcham	351; 3
Westbury	Barton Regis	321; 5
Westbury	Westbury	250; 2
West Derby Municipal.	West Derby	455; 7
West Derby Rural.	West Derby	455; 8
Westfirle	Lewes	76; 4
West Flegg	Flegg	220; 2
Westgate	Newcastle-upon-Tyne.	556; 1
West Hackney	Hackney	10; 3
Westham	Eastbourne	70; 1
West Ham	West Ham	186; 2
West Horsham	Horsham	79; 3
West Leeds	Leeds	501; 3
West Leicester	Leicester	409; 2
Westleigh	Leigh	460; 3
Westleton	Blything	216; 1
West Macclesfield	Macclesfield	444; 5
West Maidstone	Maidstone	50; 4
Westmeon	Droxford	102; 2

Sub-District.	District.	No.
Westoe	South Shields	554; 1
Westow	Malton	527; 2
West Scuicoates	Scuicoates	520; 3
West Sheffield	Sheffield	509; 1
West Sunderland.	Sunderland	553; 4
West Worcester	Worcester	379; 1
West Wycombe	Wycombe	142; 3
West Wymer	Norwich	225; 5
Wetheral	Carlisle	572; 1
Wetherby	Wetherby	490; 1
Weymouth	Weymouth	264; 2
Whalley	Clitheroe	473; 5
Wheatley	Headington	149; 1
Whickham	Gateshead*	555; 3
Whitby	Whitby	532; 2
Whitchurch	Cardiff	586; 1
Whitchurch	Whitchurch (Hants).	109; 1
Whitchurch	Whitchurch (Salop).	355; 1
Whitchurch Canonicorum.	Bridport	268; 3
Whitechapel Church.	Whitechapel	17; 3
Whitecross Street	Holborn	13; 10
Whitehaven	Whitehaven	575; 2
Whitford	Holywell	617; 1
Whitkirk	Hunslet	498; 2
Whitley	Pontefract	504; 2
Whitmore	Newcastle-under-Lyme.	361; 1
Whitstable	Blean	58; 3
Whittlesey	Whittlesey	184; 1
Whitwick	Ashby-de-la-Zouch.	406; 4
Whitworth	Rochdale	470; 10
Whixley	Great Ouseburn	488; 2
Wickford	Billericay	191; 2
Wickhambrook	Risbridge	202; 2
Wigan	Wigan	458; 3
Wiggenhall	Downham	238; 1
Wigston	Blaby	408; 1
Wigton	Wigton	573; 1
Wilford	Basford	430; 7
Willenhall	Wolverhampton	371; 6
Willesden	Hendon	127; 3
Willingham	Chesterton	178; 1
Willingham	Gainsborough	426; 5
Williton	Williton	303; 3
Wilmslow	Altrincham	445; 1
Wilsden	Bradford (Yrks.)	497; 9
Wilton	Wilton	255; 1
Wimbledon	Kingston	39; 1
Wimborne	Wimborne	261; 3
Wincanton	Wincanton	311; 3
Winchester	Winchester	101; 3
Windsor	Windsor	123; 2
Wing	Leighton Buzzard	175; 2
Wingham	Eastry	63; 2
Winkleigh	Torrington	286; 2
Winlaton	Gateshead	555; 4
Winslow	Winslow	144; 1
Winterbourne	Amesbury	253; 3
Winterton	Glanford Brigg	425; 2
Winwick	Warrington	459; 2
Wirksworth	Belper	437; 6
Wisbech	Wisbech	185; 2
Witchampton	Wimborne	261; 2
Witham	Braintree	199; 5
Witheridge	South Molton	284; 1
Withern	Louth	423; 1
Withyham	East Grinstead	74; 1
Witley	Hambledon	34; 1
Witley	Martley	378; 2
Witney	Witney	153; 3
Witton	Blackburn	474; 3
Wiveliscombe	Wellington (Somerset).	305; 1
Wivenhoe	Lexden	197; 1
Woburn	Woburn	174; 1
Woking	Guildford	32; 1
Wokingham	Wokingham	120; 1
Wolsingham	Weardale	547; 3
Wolstanton	Wolstanton	362; 1
Wolverhampton Eastern.	Wolverhampton.	371; 5
Wolverhampton Western.	Wolverhampton.	371; 4
Wolverley	Kidderminster	376; 2
Wombourn	Wolverhampton	371; 3
Wombridge	Wellington (Salop).	357; 3
Woodbridge and Wilford.	Woodbridge	214; 3
Woodbury	St. Thomas	271; 3
Woodchurch	Wirral	451; 3
Woodstock	Woodstock	152; 2
Woodton	Loddon	229; 3
Wooler	Glendale	566; 2
Woolwich Arsenal	Woolwich	29; 3
Woolwich Dockyard.	Woolwich	29; 2
Wootton Basset	Cricklade	242; 1
Wootton Wawen	Stratford-on-Avon	396; 4
Worfield	Bridgnorth	348; 3
Workington	Cockermouth	574; 3
Worksop	Worksop	428; 1
Worlington	Mildenhall	207; 1
Worsbrough	Barnsley	506; 4
Worsley	Barton-upon-Irwell.	463; 1
Worth	East Grinstead	74; 3
Worthing	East Preston (Worthing).	82; 1
Worthys	Winchester	101; 2
Wortley	Bramley	500; 3
Wortley	Wortley	507; 4
Wotton-under-Edge.	Dursley	324; 1
Wragby	Horncastle	421; 1
Wray	Lunesdale	480; 2
Wrenbury	Nantwich	442; 4
Wrexham	Wrexham	618; 3
Writtle	Chelmsford	192; 3
Wrotham	Malling	47; 3
Wuerdle	Rochdale	470; 3
Wye	East Ashford	55; 2
Wyke	Westhampnett	83; 2
Wymondham	Forehoe	226; 2

Y

Sub-District.	District.	No.
Yalding	Maidstone	50; 1
Yapton	Westhampnett	83; 4
Yarkhill	Ledbury	337; 2
Yarmouth	Yarmouth	219; 2
Yarmouth Northern.	Yarmouth	219; 1
Yatton	Bedminster	319; 3
Yeadon	Wharfedale	491; 4
Yealmpton	Plympton St. Mary	276; 1
Yeovil	Yeovil	310; 4
Yetminster	Sherborne	266; 1
Yoxall	Lichfield	369; 2
Yspytty	Llanrwst	621; 3
Ystradveiltey	Neath	590; 3
Ystradyfodwg	Pontypridd	587; 3

INDEX OF CERTAIN TOWNS

Towns whose names differ from those of the Registration District and Sub-district in which they are respectively situated.

NAME OF TOWN.	REGISTRATION DISTRICT.	SUB-DISTRICT.	District and Sub-district Numbers.
Aberavon	Neath	Margam	590; 1
Abersychan	Pontypool	Pontypool	584; 1
Aldershot	Farnham	Frimley	33; 1
Bacup	Haslingden	Newchurch	471; 1
	Rochdale	Whitworth	470; 10
Balsall	Kings Norton	Kings Norton	385; 1
Bedworth	Foleshill	Foleshill	391; 1
Blackpool	Fylde	Poulton-le-Fylde	477; 3
Bognor	Westhampnett	South Bersted	83; 3
Bootle cum Linacre	West Derby	Walton	455; 3
Brandon	Thetford	Methwold	240; 1
Brierley Hill	Stourbridge	Kingswinford	375; 3
Chatham	Medway	Rochester and Gillingham	46; 1, 2
Church (*Lanc.*)	Blackburn	Oswaldtwisle	474; 5
Claycross	Chesterfield	Ashover	439; 1
Dawlish	Newton Abbot	Teignmouth	273; 1
Dereham	Mitford	East Dereham	233; 4
Devonport	East Stonehouse	Comprises the whole of the Sub-districts	278; 1
	Stoke Damerel		279; 1-4
Droylesden	Ashton-under-Lyne	Audenshaw	468; 3
Fleetwood	Fylde	Poulton-le-Fylde	477; 3
Godmanchester	Huntingdon	Huntingdon	168; 4
Gorton	Chorlton	Ardwick	464; 2
Gosport	Alverstoke	Alverstoke	89; 1
Great Malvern	Upton-on-Severn	Hanley Castle	380; 1
Guiseley	Wharfedale	Yeadon	491; 4
Heckmondwike	Dewsbury	Liversedge	502; 4
Hounslow	Brentford	Isleworth	126; 1
Ince in Makerfield	Wigan	Hindley	458; 4
Ironbridge	Madeley	Madeley	350; 2
Jarrow	South Shields	South Shields	554; 2
Llandudno	Conway	Creuddyn	629; 2
Llanidloes	Newtown	Upper and Lower Llanidloes	614; 1, 2
Maidenhead	Cookham	Bray and Cookham	121; 1, 2
Melcombe Regis	Weymouth	Upway and Weymouth	264; 1, 2
Mossley	Ashton-under-Lyne	Dukinfield and Hartshead	468; 6, 7
	Saddleworth	Delph and Upper Mill	494; 1, 2

NAME OF TOWN.	REGISTRATION DISTRICT.	SUB-DISTRICT.	District and Sub-district Numbers.
New Brighton	Birkenhead	Wallasey	452; 3
Openshaw	Chorlton	Ardwick	464; 2
Redditch	Bromsgrove	Tardebigg	384; 3
	Alcester	Studley	397; 1
Seaham Harbour	Easington	Easington	550; 1
Sheerness	Sheppey	Minster	61; 1
Shrewsbury	Atcham	St. Mary and St. Chad	351; 8, 9
Sidmouth	Honiton	Ottery St. Mary	270; 2
Slough	Eton	Eton and Burnham	141; 2, 3
Smethwick	Kings Norton	Harborne	385; 3
Southport	Ormskirk	North Meols	457; 5
Southwold	Blything	Wenhaston	216; 3
Stalybridge	Ashton-under-Lyne	Dukinfield and Hartshead	468; 6, 7
Staveley	Chesterfield	Eckington	439; 4
Swinton and Pendlebury	Barton-upon-Irwell	Worsley	463; 1
	Salford	Pendleton	465; 1
Tyldesley	Leigh	Atherton	460; 4
Ventnor	Isle of Wight	Godshill	91; 4
Welshpool	Forden (Montgomery)	Montgomery and Welshpool	615; 1, 3
	Llanfyllin	Llansaintffraid	616; 2
Weston-super-Mare	Axbridge	Banwell	315; 3
Widnes	Prescot	Farnworth	456; 4

ALPHABETICAL INDEX

TO

REGISTRAR-GENERAL'S FORTY-EIGHTH ANNUAL REPORT.

	PAGES
ACCIDENT; Decline in deaths from, in 1885	xxiii
Deaths of Males and Females from, at various Ages, in 1885	179–185
AGES; Mean, at Marriage, in 1885, of Men, Women, Bachelors, Spinsters, Widowers, and Widows	viii
Rise in the Mean Age with decline of Marriage-rate	ix
Marriages at early, more common among Working Men than among other classes of the Population	ix
Proportion of Bachelors of different Occupations marrying at the several, 1884–85. (Table C.)	ix
Mean, at Marriage, of Bachelors of different Occupations, 1884–85	x
Death-rates at different, decline in 1885	xii
Deaths of Infants under one year, in 1885	xii
Deaths of Persons returned as Centenarians, in 1885	xii
Mortality of Males and Females at 12 groups of, in each year, 1838–85, and in Decenniads and Quinquenniads, 1841–85. (Tables 19–21.)	xlviii–l
Mortality in Counties, at 12 groups of, in 1885. (Table 23.)	lii
Mortality in Counties, of Infants under 1 year to 1000 births, in each year, 1875–85, and the Mean of 1875–84. (Table 24.)	liii
of 363,154 Persons married in 1885, distinguishing Bachelors Spinsters, Widowers, and Widows	68–70
at Death, of Males and Females in 1885, in Divisions and Counties	94–103
at Death, of Males and Females dying from different Causes, in England, in 1885	106–113
at Death, of Males and Females dying from different Causes, in London, in 1885	114–121
at Death, of Males and Females dying from different forms of Violence, in England, in 1885	179–191
ALCOHOLISM; No reduction in mortality from	xvii
AREA; Persons to a Square Mile, in England, in each year, 1851–85. (Table 43.)	lxxv
of Town and Country Districts. (Table 44.)	lxxvi
in Acres and Hectares, of the United Kingdom and its parts. (Table 48.)	lxxx
in Acres, of the Islands in the British Seas—Man, Jersey, Guernsey, &c. (Table 50.)	lxxxi
in Acres, of each Division and County	64–67
in Acres, of each District and Sub-district	4–63
ARMY, THE; Strength and Mortality of, in 1885	xxiv
Nationality of, in 1861–71–81. (Table 51.)	lxxxii

PAGES

ARMY, THE—*continued.*

Average Strength and Distribution of, in different parts of the United Kingdom and Abroad in each Year, 1864–85. (Table 52.) lxxxii

Average Strength, Deaths, and Death-rate of, in the United Kingdom in 1885. (Table 53.) lxxxii

Death-rates in, at Home and Abroad in each Year, 1861–85. (Table 54.) lxxxiii

Deaths in the Army Abroad, in each Year, 1861–85, and the estimated Proportions belonging to England, Scotland, Ireland, and foreign parts. (Table 55.) lxxxiii

ATMOSPHERIC PRESSURE in 1885 xxvi

AURORÆ BOREALES in 1885 xxviii

AUSTRIA; Marriage, Birth, and Death rates in each Year, 1866–85. (Table 68.) xcix

Estimated Population; Number, and Proportion to Population, of Persons married, of Births, and of Deaths, in each Year, 1853–85. (Table 75.) ciii

BANKERS' CLEARING HOUSE; amount cleared per head of population, 1868–85, compared with Marriage-rate. (Table A.) . . . vi

BAROMETER; Readings of the, in 1885 xxvi

(*See also* METEOROLOGY.)

BELGIUM; Marriage, Birth, and Death rates in each Year, 1866–85. (Table 68.) xcix

Estimated Population; Number, and Proportion to Population, of Persons married, of Births, and of Deaths, in each Year, 1853–85. (Table 81.) cvi

BIRTHS; Number registered in 1885 xi

Sex proportions of xi

Illegitimate, Proportion to Population, and to total Births in several Counties xi

of British Subjects at Sea, entries of, in Marine Register Book during 1885 xxiv

registered, in England, and excess over Deaths, in each Year, 1838–85. (Table 1.) xxx

in each Quarter of the Years 1838–85. (Table 12.) . . . xli

in each Year 1838–85; Legitimate and Illegitimate in 1842 and 1845–85, and Proportion of Males to Females, and of Illegitimate to Total. (Table 13.) xlii

Proportion of Illegitimate, to 100 Births in Counties in each Year, 1875–85, and the mean of 10 Years, 1875–84. (Table 15.) . xliv

Proportion of Males to Females born in Counties in each Year, 1875–85, and the mean of 1875–84. (Table 16.) . . xlv

Aggregate Number of Names on the Registers of, in each Year, 1837–85. (Table 47.) lxxix

in the United Kingdom and its parts, 1885. (Table 48.) . . lxxx

in the Islands in the British Seas, in each Year, 1851–85. (Table 50.) lxxxi

of British Subjects at Sea in each Year, 1857–85. (Table 57.) . lxxxiv

in Scotland, 1855–85. (Table 70.) c

in Ireland, 1864–85. (Table 71.) ci

in European States, for series of years. (Tables 72–84.) . . ci–cvii

in 1885, in Divisions and Counties, distinguishing Sex, Legitimate and Illegitimate 2–3

in 1885, in Districts, and Sub-districts, distinguishing Legitimate and Illegitimate 4–63

Illegitimate. (*See* ILLEGITIMATE BIRTHS.)

	PAGES
BIRTH-RATE; in 1885 the lowest since 1848	xi
disparity in several Counties	xi
Illegitimate, in 1885, the lowest recorded	xi
in each Year, 1838–85, and the mean of 48 Years. (Table 2.)	xxxi
Means of 48 Years, 1838–85, and of decennial and quinquennial periods 1841–85. (Table 3.)	xxxii
in each Quarter of the Years 1838–85. (Table 12.)	xli
in each Year, 1838–85, and Legitimate and Illegitimate rates in 1842 and in 1845–85. (Table 13.)	xlii
in Counties in each Year 1875–85, and the mean of 1875–84. (Table 14.)	xliii
in the United Kingdom and its several parts, 1885. (Table 49.)	lxxx
in Scotland, 1855–85. (Table 70.)	c
in Ireland, 1864–85. (Table 71.)	ci
in European States, for series of Years. (Tables 68–84.)	xcix–cvii
BRAIN DISEASES. (*See* CAUSES of DEATHS Tables.)	
BRONCHITIS. (*See* CAUSES of DEATHS Tables.)	
BUILDINGS for the Solemnisation of Marriages on the Register in 1885. (Table 11, p. xl.)	x
BURNS AND SCALDS. (*See* CAUSES of DEATHS Tables.)	
CANCER, progressive increase of mortality from (*See also* CAUSES of DEATHS Tables.)	xviii
CAUSES OF DEATH; Mortality from the various Classes, 1871-80, and in each Year, 1884–85. (Table D.)	xii
Zymotic Diseases	xiii–xvii
Parasitic Diseases	xvii
Dietetic Diseases	xvii
Constitutional Diseases	xvii–xxii
Developmental Diseases	xxi
Local Diseases	xxi
Violence	xxiii
Ill-defined and Non-specified	xxiii
Certification of, by Medical Practitioners and Coroners	xxiii
Proportion of Certified, in different Counties	xxiii
in the Navy in 1885	xxiv
in the twenty-four years 1862–85. (Table 25.)	liv–lv
Mortality from, to 1,000,000 persons living in the twenty-four years 1862–85. (Table 26.)	lvi–lvii
Mean annual mortality from, to 1,000,000 living, in groups of Years, 1858–85. (Table 27.)	lviii–lix
Deaths from the Principal Zymotic, in England, 1838–42 and 1847–85, and in London, 1838–85. (Tables 28 and 30.)	lx, lxii
Mortality from the Principal Zymotic Diseases in England, 1838–42 and 1847–85, and in London, 1838–85. (Tables 29 and 31.)	lxi, lxiii
Mortality from certain, in Counties, in 1885. (Table 32.)	lxiv–lxv
of Males and Females in 1885; Deaths from each Cause to 1,000,000 living of each Sex. (Table 33.)	lxvi
Proportional Number of Deaths from each Cause to 1,000,000 Deaths from all Causes in 1885. (Table 34.)	lxvii
of 62 persons returned as Centenarians in 1885, distinguishing Sex, Age, Occupation, &c. (Table 45.)	lxxvii

PAGES

CAUSES OF DEATH—*continued.*

in England, in 1885, at different Periods of Life, of Males and Females 106–113
in London, in 1885, at different Periods of Life, of Males and Females 114–121
in each of the Registration Counties in 1885, of Males and Females 122–145
Abridged Table of, in 1885, in Divisions, Counties, and Districts . 146–178
Accidental, Suicidal, and Homicidal, in 1885, in England, distinguishing Sex and Age 179–191
(*See also* SCARLET FEVER, FEVER, PUERPERAL FEVER, CHILDBIRTH, PREGNANCY.)

CENTENARIANS; Deaths of Persons returned as, in 1885 xii
Places of Death, Occupations, Ages at Death, and Causes of Death in 1885. (Table 45.) lxxvii

CERTIFICATES of Marriages, Births, and Deaths; Number issued and fees received for, in 1885. (Table 47, p. lxxix.) . . . . xxiii–xxiv

CERTIFICATION of the Causes of Death xxiii

CERTIFIED PLACES OF WORSHIP; Aggregate Number in 1885; the Number registered; and Certificates cancelled during the Year . . x

CHANGES in the Constitution of Registration Districts in 1885. (Table 67.) xcvii–xcviii

CHILDBIRTH; Deaths referred to, and Mortality of Mothers from, to 1,000 Births, in each Year, 1847–85. (Table 39.) lxxi
Ditto in Counties, 1885. (Table 40.) lxxii
Deaths at different Ages of Women after Childbearing, assigned to other Causes than, or Puerperal Fever, in 1885. (Table 41.) lxxiii
Deaths from various causes, of Women at several Ages, returned as pregnant, in 1885. (Table 42.) lxxiv

CHILDREN; under One Year of Age, Mortality of, in England and in several Counties xii
Death-rates of Male and Female, in each Year, and in Groups of Years, 1838–85. (Tables 19–21.) . . . . . xlviii–l
Death-rates of, in Counties, in 1885. (Table 23.) . . . lii
under One Year of Age, Mortality among, in Counties, in each Year, 1875–85. (Table 24.) liii
under One Year of Age, Mortality of, to 1,000 births, in each Year 1838–85. (Table 29.) lxi
Ditto in London, 1841–85. (Table 31.) lxiii
(*See also* TABLES of AGES and CAUSES of DEATH.)

CIRCULATORY ORGANS; continued increase of Mortality from Diseases of . xxi
(*See* CAUSES of DEATHS Tables.)

COAL; average price of best Seaborne, in each Year, 1853–85, and in each Quarter of 1878–85. (Table 46.) lxxviii

COLONIES; Numbers of Emigrants from the United Kingdom to the principal, in each Year, 1871–85. (Tables 65, 66.) xcvi

CONSOLS; average price of, 1853–85, and in each Quarter of 1878–85. (Table 46.) lxxviii

CONSTITUTIONAL DISEASES; Deaths from in 1885, and Mortality in each Year 1881–85, and mean Mortality, 1871–80. (Table D.) . xii
Remarks upon . . . . . xvii–xxii

CONSUMPTION. (*See* PHTHISIS.)

COUNTRY DISTRICTS. (*See* TOWN AND COUNTRY DISTRICTS.)

CROUP. (*See* CAUSES of DEATHS Tables.)

	PAGES
DEATHS; Number registered in 1885	xi
Proportional Numbers of each Sex	xi
of Infants and of Centenarians	xii
in Town and Country	xii
from various classes of Causes in 1885. (Table D.)	xii
from Zymotic or Specific Febrile Diseases	xiii-xvii
from Parasitic Diseases	xvii
from Dietetic Diseases	xvii
from Constitutional Diseases	xvii-xxii
from Developmental Diseases	xxi
from Local Diseases	xxi
from Violence	xxiii
from Ill-defined and Non-specified Causes	xxiii
Certification of Causes of	xxiii
in the Army in 1885	xxiv
in the Navy in 1885	xxiv
of British Subjects at Sea, entries of, in Marine Register Book, during 1885	xxiv
in the Mercantile Marine in 1884	xxv
registered in England in each Year 1838–85. (Table 1.)	xxx
of Males to 1,000 Deaths of Females in each Year, 1838–85, as registered, and as in equal Populations of the Sexes. (Table 17.)	xlvi
in each quarter of the Years 1838–85. (Table 18.)	xlvii
from various Causes in each Year, 1862–85. (Table 25.)	liv-lv
from Zymotic Diseases in each Year, 1838–42 and 1847–85. (Table 28.)	lx
from Zymotic Diseases in each Year, 1838–85, in London. (Table 30.)	lxii
Proportional Number from each Cause to 1,000,000 Deaths from all Causes in 1885. (Table 34.)	lxvii
from Scarlet Fever in Counties in each Year, 1875–85, and the annual average, 1875–84. (Table 35.)	lxviii
from Fever at several Groups of Ages, in each Year, 1869–85. (Table 36.)	lxix
from Fever, and Proportional Number to 1,000,000 Deaths, in each Year, 1851–85. (Table 37.)	lxix
from Fever in Counties in each Year, 1875–85, and the annual average, 1875–84. (Table 38.)	lxx
from Puerperal Fever and Childbirth in each Year, 1847–85, and Proportional Deaths of Mothers to Children born alive. (Table 39.)	lxxi
in Counties, referred to Childbirth and Puerperal Fever in 1885, and Proportional Deaths of Mothers to Children born alive in ten Years, 1871–80 and in 1885. (Table 40.)	lxxii
of Women, at different Ages, after Childbearing, assigned to various Causes other than Childbirth or Puerperal Fever in 1885. (Table 41.)	lxxiii
from various Causes, of Women, of several Ages, returned as Pregnant in 1885. (Table 42.)	lxxiv
of 62 Persons returned as Centenarians in 1885, distinguishing Sex, Age, Occupation, &c. (Table 45.)	lxxvii
Aggregate Number of Names on the Registers of, in each Year, 1837–85. (Table 47.)	lxxix
in the United Kingdom and its Parts, 1885. (Table 48.)	lxxx
in the Islands in the British Seas, 1851–85. (Table 50.)	lxxxi

PAGES

DEATHS—*continued.*

in the British Army. (Tables 53, 55.) . . . . . lxxxii–lxxxiii
of British Subjects at Sea, in each Year, 1857–85. (Table 57.) . lxxxiv
of Merchant Seamen at Sea, in each Year, 1852–84. (Table 58.) . lxxxv
in Scotland, 1855–85. (Table 70.) c
in Ireland, 1864–85. (Table 71.) ci
in European States for series of Years. (Tables 72–84.) . . ci–cvii
of Males and Females in 1885, in Divisions, Counties, Districts, and Sub-districts 2–63
in Public Institutions, in 1885, in Divisions, Counties, and Sub-districts 71–92
of Males and Females in 1885, at different Ages in Divisions and Counties 94–103
causes of, at different Ages, in England in 1885, Males and Females 106–113
causes of, at different Ages, in London, in 1885, Males and Females 114–121
causes of, in each of the Registration Counties in 1885, Males and Females 122–145
abridged Table of causes of, in Divisions, Counties, and Districts in 1885 146–178
from Accident at different Ages in 1885, Males and Females . 179–185
from Suicide, at different Ages in 1885, Males and Females . . 186–187
from Murder and Manslaughter, in 1885, at different Ages, Males and Females 188–191

DEATH-RATE; continued decline in xi
disparity in several Counties, in 1885 xi
of each sex. Mortality of Males to Females in equal Numbers living xi
at the several Ages of each Sex—improvement at Ages under 45 Years xii
of Infants. Counties with highest and lowest rates . . . xii
in Urban and Rural Districts—improvement more apparent in Urban than in Rural Districts xii
per 1,000,000 living from the various Classes of Diseases in each Year, 1881–85, and mean annual, 1871–80. (Table D.) . xii
in the British Army at Home and Abroad, in 1885 . . . xxiv
in the Navy in 1885 xxiv
in the Mercantile Marine in 1884 xxv
in each Year, 1838–85, and the mean of 48 Years. (Table 2.) . xxxi
Means of 48 Years, 1838–85, and of decennial and quinquennial periods, 1841–85. (Table 3.) xxxii
of Persons, Males and Females, in each Year, and the mean of 48 Years, 1838–85. (Table 17.) xlvi
in each Quarter of the Years 1838–85. (Table 18.) . . . xlvii
of Males at different Ages in each Year, and the mean of 48 Years, 1838–85. (Table 19.) xlviii
of Females at different Ages in each Year, and the mean of 48 Years, 1838–85. (Table 20.) xlix
of Males and Females at different Ages in Decenniads and Quinquenniads, 1841–85. (Table 21.) l
in Counties in each Year 1875–85, and the mean of 1875–84. (Table 22.) li
at 12 Groups of Ages in Counties in 1885. (Table 23.) . . lii
of Children under One Year of Age to 1,000 Births in Counties in the Years 1875–85, and the mean of 1875–84. (Table 24.) . liii
from various Causes in each Year, 1862–85. (Table 26.) . . . lvi–lvii
from various Causes, in Groups of Years, 1858–85. (Table 27.) . lviii–lix

PAGES

DEATH-RATE—*continued.*

from the Principal Zymotic Diseases in England, 1838–42 and 1847–85, and in London, 1838–85. (Tables 29, 31.) . . lxi, lxiii

from certain Causes, in Counties, 1885. (Table 32.) . . . lxiv–lxv

from each Cause to 1,000,000 living of each Sex, in 1885. (Table 33.) lxvi

from Fever, in each Year 1851–85. (Table 37.) . . . lxix

of Mothers from Puerperal Fever and Accidents of Childbirth per 1,000 children born alive in each Year, 1847–85. (Table 39.) lxxi

ditto in Registration Counties, in 1885. (Table 40.) . . . lxxii

in England, and in Town and Country Districts in each Year, 1851–85, and the mean of 1851–85. (Table 43.) . . . lxxv

in Town and Country Districts in each Quarter of the Years 1875–85. (Table 44.) lxxvi

in the United Kingdom and its several parts, 1885. (Table 49.) . lxxx

in the British Army. (Tables 53, 54.) . . . . . lxxxii, lxxxiii

in the Royal Navy afloat in each Year 1856–85. (Table 56.) . lxxxiv

of Merchant Seamen at Sea in each Year, 1852–84. (Table 58.) . lxxxv

in Scotland, 1855–85. (Table 70.) c

in Ireland, 1864–85. (Table 71.) ci

in European States, for series of Years. (Tables 68–84.) . . . xcix–cvii

DELIRIUM TREMENS. (*See* CAUSES of DEATHS Tables.)

DENMARK; Marriage, Birth, and Death rates in each Year 1866–85. (Table 68.) xcix

Estimated Population; Number and Proportion to Population of Persons married, of Births, and of Deaths in each Year, 1850–85. (Table 72.) ci

DENSITY; Persons to a square Mile in each Year, 1851–85. (Table 43.) . lxxv

Acres and Hectares to a Person in the United Kingdom and its Parts. (Table 49.) lxxx

DEVELOPMENTAL DISEASES; Deaths in 1885, and Mortality from in each Year, 1881–85, and Mean, 1871–80. (Table D.) . . . xii

Remarks upon xxi

DIABETES; increase of Mortality from xviii

Mortality of Males and Females, at different Ages, from, in 30 Years, 1856–85. (Table G.) xviii

Mortality of each sex from, rises at successive Age-periods . . xix

Respective liability to, of the two Sexes xix

Mortality of Males and Females from, in Registration Divisions. (Table H.) xx

Apparent inverse relation between Amount of, and Amount of Rainfall xx

Comparative Mortality from, in England, Scotland, and Ireland . xxi

Mortality of Males and Females from, in Registration Counties, in 30 Years, 1856–85. (Table I.) xxii

(*See* CAUSES of DEATHS Tables.)

DIARRHŒA and DYSENTERY; low Mortality from in 1885 . . . xiv

Mortality from, in Summers with Temperature above and below the Average xiv

(*See* CAUSES of DEATHS Tables.)

DIETETIC DISEASES; Deaths from, in 1885, and Mortality from in each Year, 1881–85, and Mean 1871–80. (Table D.) . . . xii

Remarks upon xvii

PAGES

DIPHTHERIA; Mortality from, in 1885, above the average . . . xiv
(*See also* CAUSES of DEATHS Tables.)

DISEASES. (*See* CAUSES of DEATH.)

DISTRICTS, REGISTRATION; changes in the constitution of, in 1885. (Table 67.) . . . . . xcvii–xcviii
Alphabetical Index of 192–195

DIVORCE; Re-marriages of Divorced Persons in 1885 viii

DOG-BITES; (*See* HYDROPHOBIA.)

DROPSY; result of Inquiries respecting Deaths certified from . . . xxiii
(*See also* CAUSES of DEATHS Tables.)

DROWNING. (*See* CAUSES of DEATHS Tables.)

DYSENTERY. (*See* DIARRHŒA.)

EDUCATION, increased diffusion of, as shown by Signatures in Marriage Registers x

EMIGRATION and IMMIGRATION, no sufficient Data for determining their effect upon Population v
from the United Kingdom, with the Destinations of the Emigrants, in each Year 1871-85. (Table 65.) xcvi
Numbers and Destinations of Emigrants of English Origin in each Year 1871–85. (Table 66.) xcvi

ENTERIC FEVER. (*See* FEVER.)

EUROPEAN STATES; Marriage, Birth, and Death rates in 1885 . . . xxv
Annual rates, per 1,000, of Persons married, of Births, and of Deaths, for series of Years. (Tables 68–84.) . . . xcix–cvii

EXECUTION; Deaths of Males and Females by, at different Ages, in England, in 1885 106–107
Ditto in London, in 1885. 114–115
Deaths of Males and Females by, in Counties 122–127

EXPORTS; Value of British, per head of Population, compared with Imports and Marriage rates, 1860–85. (Table A.) vi

FEES; received for Searches and Certificates in each Year 1838–85. (Table 47.) lxxix

FEVER; Mortality from Enteric, in 1885, lowest on record . . . xiv
Proportion of Deaths from Enteric, to cases treated at the London Hospitals. xiv
Decline of mortality from, though partly due probably to more accurate diagnosis, really considerable. xiv
Deaths from, at several Groups of Ages in each Year, 1869–85. (Table 36.) lxix
Deaths and Mortality from, in each Year, 1851–85. (Table 37.) . lxix
Deaths from, in Counties, in each Year, 1875–85, and annual average number, 1875–84. (Table 38.) lxx
(*See also* CAUSES of DEATHS Tables.)

FOG in 1885 xxviii

FRANCE; Marriage, Birth, and Death rates, in each Year, 1866–85. (Table 68.) xcix
Estimated Population; Number, and Proportion to Population, of Persons married, of Births, and of Deaths, in each Year 1853–85. (Table 82.) cvi

PAGES

GERMANY; Marriage, Birth, and Death rates, in each Year, 1872-85. (Table 68.) xcix

Estimated Population; Number, and Proportion to Population, of Persons married, of Births, and of Deaths, in each Year, 1872-85. (Table 78.) civ

GLAISHER, JAMES, Esq., F.R.S.; remarks upon the Meteorology of 1885. (Tables 59-63, pp. lxxxvi-xci) . . . . . xxvi-xxviii

GOUT. (*See* CAUSES OF DEATHS Tables.)

GREAT BRITAIN; Area in Acres and Hectares; Estimated Population, and Marriages, Births, and Deaths, 1885. (Table 48.) . . lxxx

Density; Marriage, Birth, and Death rates, 1885. (Table 49.) . lxxx

GUERNSEY. (*See* ISLANDS in the BRITISH SEAS.)

HAIL in 1885 xxviii

HALOS; Solar and Lunar in 1885 . . . . . xxvii-xxviii

HOLLAND. (*See* NETHERLANDS.)

HOMICIDE; mortality from, at its minimum xxiii

(*See also* MANSLAUGHTER and MURDER.)

HOSPITALS and INFIRMARIES, Deaths in. (*See* INSTITUTIONS.)

HUNGARY; Marriage, Birth, and Death rates in each Year 1866-85. (Table 68.) xcix

Estimated Population; Number, and Proportion to Population, of Persons married, of Births and of Deaths in each Year 1866-85. (Table 76.) ciii

HYDROPHOBIA; Increased Number of Deaths from, in 1885 . . . xiv

Fear of, in disproportion to risk xv

Ages at Death of Males and Females from, in 38 Years, 1848-85. (Table E.) xv

Respective liability to, of Males and Females, of Adults and Children xv

Dog, &c. Bites in each month of the Year in several fatal cases of . xv

Interval between Bite and Death in several fatal cases of . . xvi

Age, Sex, and Incubation Period in several fatal cases of. (Table F.) xvii

Duration of fatal attacks of xvii

ILLEGITIMATE BIRTHS; Decline of xi

Counties in which proportions of, were highest xi

in 1842, and in each Year 1845-85, Proportion of Males to Females, and Proportion to total Births and to Population. (Table 13.) xlii

Proportion to 100 Births in Counties in each Year 1875-85, and the mean of 1875-84. (Table 15.) xliv

in 1885, in Divisions and Counties, distinguishing Sex . . . 2-3

in 1885, in Districts and Sub-districts 4-63

IMMIGRATION and EMIGRATION. (*See* EMIGRATION and IMMIGRATION.)

IMPORTS; Value of, per head of Population, compared with Exports and Marriage rates, in each Year, 1860-85. (Table A.) . . vi

INDEX; Alphabetical, of Districts and Sub-districts 192-205

of certain Towns whose Names differ from those of the District and Sub-district in which they are respectively situated . . 206-207

PAGES

INDEXES of Marriages, Births, and Deaths, the aggregate Number of Names upon. (Table 47, p. lxxix.) xxiii

INFANTICIDE and MURDER; Deaths from, at different Ages . . . 188–189

INFANT MORTALITY; largely determined by prevalence of Summer Diarrhœa; Counties with lowest and highest rates in 1885 . xii
(*See also* DEATH-RATE.)

INQUESTS; in Divisions, Counties, and Districts, in 1885 146–178

INSANITY. (*See* CAUSES of DEATHS Tables.)

INSTITUTIONS; Deaths in Public, in 1885, in Divisions, Counties, and Sub-Districts 71–92

INTEMPERANCE; no reduction in Mortality from xvii
(*See also* CAUSES of DEATHS Tables.)

INTERNATIONAL VITAL STATISTICS. (Tables 68–84, pp. xcix–cvii) . . xxv

INTOXICATION; Accidental Deaths of Males and Females in 1885, while in a state of 182, 185

IRELAND; Area in Acres and Hectares; Estimated Population; and Marriages, Births, and Deaths 1885. (Table 48.) . . . lxxx

Density; Marriage, Birth, and Death rates 1885. (Table 49.) . lxxx

Number and Proportion of the Army born in, at each of the Censuses, 1861–71–81. (Table 51.) lxxxii

Strength of Army stationed in, in each Year 1864–85. (Table 52.) lxxxii

Strength, Deaths, and Mortality, in 1885, of Army stationed in. (Table 53.) lxxxii

Estimated number of Irish in the Army dying Abroad, 1861–85. (Table 55.) lxxxiii

Population, Persons, Males and Females, estimated to the middle of each Year, 1801–86. (Table 64.) . . . . . xciii, xcv

Marriage, Birth, and Death rates in each Year, 1866–85. (Table 68.) xcix

Estimated Population; Number and Proportion to Population of Persons married, of Births and of Deaths in each Year, 1864–85. (Table 71.) ci

ISLANDS in the BRITISH SEAS; Births and Deaths in each Year 1851–85, Population at each Census 1851–61–71–81, and Area in Acres. (Table 50.) lxxxi

ITALY; Marriage, Birth, and Death rates in each Year 1866–85. (Table 68.) xcix

Estimated Population; Number, and Proportion to Population, of Persons Married, of Births, and of Deaths, in each Year 1864–85. (Table 84.) cvii

JERSEY. (*See* ISLANDS in the BRITISH SEAS.)

LEGITIMATE BIRTHS. (*See* BIRTHS.)

LOCAL DISEASES; Deaths from, in 1885, and Mortality from, in each Year, 1881–85, and Mean 1871–80. (Table D.) xii

Remarks upon xxi

LONDON; Deaths and Mortality from the principal Zymotic Diseases in, in each Year, 1838–85, and Infant Mortality in each year, 1841–85. (Tables 30, 31.) . . . . . lxii–lxiii

Marriages in, and its districts 2, 4–7

Legitimate and Illegitimate Births in, and in its districts and sub-districts 2, 4–7

PAGES

LONDON—*continued.*

Deaths of Males and Females in, and in its districts and sub-districts 2, 4–7

Causes of Death of Males and Females, at different Ages, in . . . 114–121

(*See also* DEATHS and CAUSES of DEATH.)

LUNATIC ASYLUMS; Deaths in. (*See* INSTITUTIONS.)

MAN, ISLE OF. (*See* ISLANDS in the BRITISH SEAS.)

MANSLAUGHTER; Deaths from, at different Ages in England, in 1885, Males and Females 190–191

MARINE REGISTER BOOK; entries of Births and Deaths in, during 1885 . xxiv

MARKS; Signatures by, in the Marriage Registers x

Signatures by, in Marriage Registers, in each Year 1841–85. (Table 7.) xxxvi

Proportions of Signatures by, of Males and Females, in each Year 1841–85. (Table 8.) xxxvii

Proportions of Signatures by, of Males and Females, in Counties in 1885. (Table 10.) xxxix

MARRIAGES; number registered in 1885 v

forms of celebration of . . . . . vii–viii

in the Established Church, proportions per cent. of, by Special License, License, Banns, and by Certificate, in Quinquenniads 1841–85, and in each Year, 1881–85. (Table B.) . . vii

in other places than the Established Church; increase in, by Jewish rites viii

of Males and Females of different Civil Conditions viii

of Divorced Persons viii

Ages at Marriage, in 1885, and Mean Ages at, of Persons of each Civil Condition; rise of Mean Age, with Decline of Marriage-rate . . . . . viii–ix

Proportions of Bachelors of different Occupations marrying at the several Ages, 1884–85. (Table C.) ix

at early Ages more common among Working Men than among other Classes of the Population ix

Proportion of Minors among Bachelors of different Occupations marrying, 1884–85 ix

Mean Ages of Bachelors of different Occupations marrying, 1884–85 x

Register, Signatures in, showing decline of illiteracy x

Buildings registered for Solemnisation of (Table 11, p. xl.) . x

registered in England in each Year, 1838–85. (Table 1.) . . xxx

in each Quarter of the Years 1838–85. (Table 4.) . . . xxxiii

in each Year 1841–85, solemnised according to, and not according to, the rites of the Established Church. (Table 5.) . . . xxxiv

Proportion per cent. by License, Banns, Certificate, and Civil Rites, and in Nonconformists' Registered Buildings, in each Year 1841–85. (Table 6.) xxxv

Civil Condition of Persons married, 1842–85; number of Minors married, and of Signatures by Marks in each Year, 1841–85. (Table 7.) xxxvi

Proportions per cent. of Minors, of Signatures by Marks, and of Re-marriages, distinguishing Sex, in each Year 1841–85. (Table 8.) xxxvii

Proportions to 100, of Men and Women; of Signatures by Marks, of Minors, and of Re-marriages, in Counties, in 1885. (Table 10.) xxxix

PAGES

MARRIAGES—*continued.*

Number and Classification of Buildings on the Register for the solemnisation of, in 1885, in England, its Divisions and Counties. (Table 11.) xl

Aggregate number of Names of Persons married, on the Registers at the end of each Year, 1837–85. (Table 47.) . . . lxxix

in the United Kingdom and its parts, 1885. (Table 48.) . . lxxx

in Scotland, 1855–85. (Table 70.) c

in Ireland, 1864–85. (Table 71.) ci

in European States for series of Years. (Tables 72–84.) . . ci–cvii

in 1885, in Registration Districts 2–63

in 1885, in Divisions and Counties, distinguishing the form, and whether according, or not according, to the Rites of the Established Church; the seasons of Marriage, civil Condition, Minority, and Signature of the Register by Marks . . 64–67

Ages of 363,154 Persons Married in 1885, distinguishing Bachelors, Spinsters, Widowers, Widows 68–70

MARRIAGE-RATE; in 1885, the lowest on record v

in the quinquennium, 1881–85, compared with rate in two preceding quinquennia v

Fluctuations in, compared with fluctuations in value of Exports, Imports, and Wheat, and in Banking. (Table A.) . . vi

Effect of price of food on . . . . . vi–vii

in each Year 1838–85, and the Mean of 48 Years. (Table 2.) . xxxi

Means of 48 Years 1838–85, and of decennial and quinquennial Periods, 1841–85. (Table 3.) xxxii

in each Quarter of the Years 1838–85. (Table 4.) . . . xxxiii

in Counties in each Year 1875–85, and Mean of 10 Years 1875–84. (Table 9.) xxxviii

in the United Kingdom and its several parts, 1885. (Table 49.) . lxxx

in Scotland, 1855–85 (Table 70.) c

in Ireland, 1864–85. (Table 71.) ci

in European States for series of Years. (Tables 68–84.) . . xcix–cvii

MEASLES; high mortality from, in 1885 xiii

Geographical distribution of xiii

(*See also* CAUSES of DEATHS Tables.)

MEAT; Average Prices of Beef and Mutton, in each Year 1853–85, and in each Quarter 1878–85. (Table 46.) lxxviii

MERCANTILE MARINE; Strength of, 1884 and 1885, and Mortality of, in 1884. xxv

Births and Deaths of British Subjects at Sea in each Year 1857–85. (Table 57.) lxxxiv

MERCHANT SEAMEN. (*See* SEAMEN.)

METEOROLOGY of 1885; Remarks upon, by James Glaisher, Esq., F.R.S. xxvi–xxviii

Mean Annual Values of Meteorological Elements, in 1885, at several stations of Observation. By James Glaisher, Esq., F.R.S. (Table 59.) . . . . . lxxxvi–lxxxvii

Mean Annual Values of Meteorological Elements, in 1885, for different Parallels of Latitude. (Table 60.) . . lxxxviii–lxxxix

of Greenwich, in each Year 1849–85. (Table 61.) . . lxxxviii–lxxxix

of Greenwich, Monthly in 1885. (Table 62.) . . . . xc–xci

of Greenwich, Quarterly in 1885. (Table 63.) . . . . xc–xci

MINES; Deaths from Violence in. (*See* VIOLENT DEATHS.)

	PAGES
MINORS; proportion of, among Bachelors of different Occupations marrying, 1884–85	ix
Number and Sex, married in each Year, 1841–85. (Table 7.)	xxxvi
Percentage of, of each sex, married in each Year, 1841–85. (Table 8.)	xxxvii
Proportional Numbers of, of each sex married, in Counties, in 1885. (Table 10.)	xxxix
Married in 1885, in Divisions and Counties	64–67
MORTALITY. (*See* DEATH-RATE.)	
MURDER; Deaths of Males and Females from, at different Ages in England in 1885	188–189
NAMES; aggregate number of, on the Marriage, Birth, and Death Registers in each year 1837–85. (Table 47.)	lxxix
NAVY, The; Strength and Mortality of, and Causes of death in, in 1885	xxiv
Mortality in the Service afloat in each year 1856–85. (Table 56.)	lxxxiv
NEGLIGENCE; Deaths from. (*See* ACCIDENT.)	
NETHERLANDS, THE; Marriage, Birth, and Death rates in each Year 1866–85. (Table 68.)	xcix
Estimated Population; Number, and Proportion to Population, of Persons married, of Births, and of Deaths in each Year 1853–85. (Table 80.)	cv
NORWAY; Marriage, Birth, and Death rates in each Year 1871–85, (Table 68.)	xcix
Estimated Population; Number, and Proportion to Population, of Persons married, of Births, and of Deaths, in each Year 1871–85. (Table 73.)	cii
OCCUPATIONS; Proportions of Bachelors of different, marrying at the several Ages, 1884–85. (Table C.)	ix
Marriages at early Ages more common among Working Men than among other classes of the Population	ix
Mean Ages of Bachelors of different, marrying, 1884–85	x
OLD AGE. (*See* CENTENARIANS.)	
PARASITIC DISEASES; Deaths from, in 1885, and Mortality from, in each Year, 1881–85, and Mean 1871–80. (Table D.)	xii
Remarks upon	xvii
PAUPERISM; Average number of Paupers relieved on the last day of each week 1857–85, and in each Quarter of 1878–85. (Table 46.)	lxxviii
PHTHISIS; Decline in mortality from	xviii
(*See also* CAUSES of DEATHS Tables.)	
PLACES of WORSHIP. (*See* WORSHIP.)	
POPULATION; Natural and Estimated Increase of, in 1885	v
of England in 1885, Method of Estimating	v
Effect of Emigration and Immigration on, no sufficient data for determining	v
of England estimated to the middle of each Year, 1838–85. (Table 1.)	xxx
Persons living to one person Married, to one Birth and to one Death 1838–85, and in groups of Years. (Tables 2 and 3.)	xxxi–xxxii

PAGES

POPULATION—*continued.*

Males and Females, estimated for each Year 1838–85. (Table 17.) xlvi

estimated to middle of 1885, in Counties. (Table 32.) . . lxiv–lxv

Persons to a Square Mile in England, in each Year 1851–85. (Table 43.) lxxv

estimated in 1875 and 1885, of town and country districts. (Table 44.) lxxvi

estimated to middle of 1885, in the United Kingdom, and its Parts. (Table 48.) lxxx

enumerated at each Census, 1851–61–71–81, of the Islands in the British Seas—Man, Jersey, Guernsey, &c. (Table 50.) . lxxxi

of the United Kingdom, and of its several parts, Persons, Males, and Females, estimated to the middle of each Year 1801–87. (Table 64.) . . . . . xcii–xcv

in European States, estimated for series of Years. (Tables 72–84.) ci–cvii

in 1881, of each Division and County 64–67

in 1881, of each District and Sub-district 4–63

PREGNANT WOMEN; Deaths of, from various Causes, at several Ages in 1885. (Table 42.) lxxiv

PRICES; of Consols, Wheat, Meat, and Coal, in each Year 1853–85, and in each Quarter of 1878–85. (Table 46.) lxxviii

PROGRESS of REGISTRATION. (Table 47, p. lxxix.) xxiii

PRUSSIA; Marriage, Birth, and Death rates, in each Year 1866–85. (Table 68.) xcix

Estimated Population; Number, and Proportion to Population, of Persons married, of Births, and of Deaths, in each Year 1853–85. (Table 79.) cv

PUBLIC INSTITUTIONS. (*See* INSTITUTIONS.)

PUERPERAL FEVER; Deaths from, and Mortality of Mothers from, per 1,000 Births, in each Year, 1847–85. (Table 39.) . . . lxxi

Ditto in Counties, in 1885. (Table 40.) lxxii

(*See also* CHILDBIRTH.)

RAILWAYS; Deaths upon. (*See* VIOLENT DEATHS Tables.)

RAINFALL in 1885 xxvii

(*See also* METEOROLOGY.)

REGISTERED BUILDINGS FOR MARRIAGES, Number of, in 1885. (Table 11, p. xl.) x

REGISTERS; Aggregate number of Names upon the xxiii

Aggregate number of Names upon, in each year, 1837–85. (Table 47.) lxxix

REGISTRATION; Progress of. (Table 47, p. lxxix.) xxiii

REGISTRATION DISTRICTS. (*See* DISTRICTS.)

RE-MARRIAGES. (*See* MARRIAGES.)

RESPIRATORY ORGANS; high Mortality from diseases of, in 1885 . . xxi

(*See also* CAUSES of DEATHS Tables.)

RHEUMATISM; Mortality from, remains constant xviii

RURAL MORTALITY. (*See also* TOWN and COUNTRY.) xii

PAGES

SCARLET FEVER; Continuous reduction in Mortality from, since 1878 . xiii

Proportion of Deaths from, to Cases treated in the London Fever and Metropolitan Asylum Hospitals, 1875–80 and 1881–85 . . . . . xiii–xiv

Extraordinarily low Mortality from, in 1885, probably due, partly to diminished prevalence, and partly to milder type of disease xiv

Deaths from, in Counties in each Year, 1875–85, and the Annual Average, 1875–84. (Table 35.) lxviii

(*See also* CAUSES of DEATHS Tables.)

SCOTLAND; Area, in Acres and Hectares; estimated Population, and Marriages, Births, and Deaths, 1885. (Table 48.) . . . lxxx

Density; Marriage, Birth, and Death rates, 1885. (Table 49.) . lxxx

Number and Proportion of the Army born in, at each of the Censuses, 1861-71-81. (Table 51.) lxxxii

Strength of the Army stationed in, in each Year, 1864–85. (Table 52.) lxxxii

Strength, Deaths, and Mortality in 1885, of the army stationed in. (Table 53.) lxxxii

Estimated number of Scotchmen in the Army dying abroad in each Year, 1861–85. (Table 55.) lxxxiii

Population, Persons, Males, and Females, estimated to the middle of each Year, 1801–87. (Table 64.) . . . . . xciii–xcv

Marriage, Birth, and Death rates in each Year, 1866–85. (Table 68.) xcix

Estimated Population; Number and Proportion to Population of Persons married, of Births, and of Deaths in each Year 1855–85. (Table 70.) c

SCROFULOUS DISEASES; Decline in Mortality from xviii

(*See also* CAUSES of DEATHS Tables.)

SEA; Births and Deaths of British Subjects at (Table 57, p. lxxxiv.) . . xxiv–xxv

SEAMEN; Mortality in the Royal Navy. (Table 56, p. lxxxiv.) . . . xxiv

Strength, Deaths, and Mortality of the Merchant Service in each Year, 1852–84. (Table 58.) lxxxv

(*See also* MERCANTILE MARINE.)

SEARCHES; and Amount of Fees paid for, in 1885 . . . . . xxiii–xxiv

Numbers of, in each Year, 1843–85, and Amount of Fees received therefor in each Year, 1838–85. (Table 47.) . . . lxxix

SEX; Proportional Numbers of Males and Females born xi

Proportional Numbers of Deaths of Males and Females . . xi

(*See also* BIRTHS, DEATHS, and MARRIAGES.)

SKIN DISEASES. (*See* CAUSES of DEATHS Tables.)

SMALL-POX; Mortality from, in 1881–85, much below that of earlier periods xiii

(*See also* CAUSES of DEATHS Tables.)

SNOW in 1885 xxviii

SOLEMNISATION OF MARRIAGE; Buildings registered for. (Table 11, p. xl.) x

SPAIN; Estimated Population; Number, and Proportion to Population, of Persons married, of Births, and of Deaths in each Year, 1861–70, 1876, 1878. (Table 83.) cvii

SPECIFIC FEBRILE DISEASES. (*See* ZYMOTIC DISEASES.)

STARVATION. (*See* CAUSES of DEATHS Tables.)

SUB-DISTRICTS; changes in the constitution of, in 1885. (Table 67.) xcvii–xcviii

Alphabetical List of 196–205

PAGES

SUDDEN DEATHS. (*See* CAUSES of DEATHS Tables.)

SUFFOCATION. (*See* CAUSES of DEATHS Tables.)

SUICIDE; low mortality from in 1885 xxiii
of Males and Females at various Ages in England in 1885 . 106–107, 112–113
Ditto in London 114–115, 120–121
of Males and Females in Counties in 1885 . . . 122–127, 140–145
of Males and Females, at different Ages, in 1885, classified as to Method 186–187

SWEDEN; Marriage, Birth, and Death rates in each Year, 1866–85. (Table 68.) xcix
Estimated Population; Number, and Proportion to Population, of Persons married, of Births, and of Deaths, in each Year, 1850–85. (Table 74.) cii

SWITZERLAND; Marriage, Birth, and Death rates in each Year, 1870–85. (Table 68.) xcix
Estimated Population; Number, and Proportion to Population, of Persons married, of Births, and of Deaths, in each Year, 1870–85. (Table 77.) civ

TEMPERATURE of 1885 . . . . . xxvi–xxvii
(*See also* METEOROLOGY.)

THUNDERSTORMS in 1885 xxvii

TOWNS; Index of certain Towns whose names differ from those of the District and Sub-district in which they are respectively situated . 206–207

TOWN AND COUNTRY DISTRICTS; Comparative Mortality in—improvement more apparent in Town than in Country Districts . . xii
Mortality in, in each Year, 1851–85; and Deaths in Urban Districts to 100 in Rural Districts, in equal Numbers living. (Table 43.) lxxv
Mortality in, in each Quarter of the Years 1875–85. (Table 44.) . lxxvi
Registration Districts and Sub-districts constituting the Town Districts lxxvi

TUBERCULAR DISEASES; Decline in Mortality from xviii
(*See also* CAUSES of DEATHS Tables.)

UNITED KINGDOM; Area in Acres and Hectares; Estimated Population, and Marriages, Births, and Deaths, 1885. (Table 48.) . . lxxx
Density; Marriage, Birth, and Death rates, 1885. (Table 49.) . lxxx
Average Strength of, and Deaths and Mortality in, the Army stationed in, in 1885. (Table 53.) lxxxii
Population, Persons, Males, and Females, estimated to the middle of each Year, 1801–87. (Table 64.) . . . . . xcii–xcv
Numbers and Destinations of Emigrants from, in each Year, 1871–85. (Tables 65, 66.) xcvi

UNITED STATES OF AMERICA; Numbers of Emigrants from the United Kingdom to the, in each Year, 1871–85. (Tables 65, 66) . xcvi

URBAN MORTALITY xii
See also TOWN AND COUNTRY.)

VIOLENT DEATHS; in 1885 and Mortality from, in each Year, 1881–85, and mean, 1871–80. (Table D.) xii
Remarks upon xxiii
in 1885, in Divisions, Counties, and Districts 146–178

PAGES

VIOLENT DEATHS—*continued.*

of Males and Females, at different Ages, in 1885, distinguishing Accident, Suicide, Murder, and Manslaughter . . . 179–191

WEATHER. (*See* METEOROLOGY.)

WEDLOCK, CHILDREN born out of. (*See* ILLEGITIMATE BIRTHS.)

WHEAT; Average price of, in each Year, 1860–85, compared with Marriage-rates. (Table A.) vi

Average price of, in each Year, 1853–85, and in each Quarter of 1878–85. (Table 46.) lxxviii

WHOOPING-COUGH; Mortality from, in 1885, below the average . . xiv

(*See also* CAUSES of DEATHS Tables.)

WORKHOUSES, DEATHS in. (*See* INSTITUTIONS.)

WORSHIP; Places certified for, in 1885, and the Aggregate Number upon the Registers x

ZYMOTIC DISEASES; Deaths from, in 1885; and Mortality in each Year, 1881–85, and Mean of 1871–80. (Table D.) xii

Remarks upon . . . . . xiii–xvii

Deaths from certain, in each Year, 1862–85. (Table 25.) . . . liv

Mortality from certain, in each Year, 1862–85. (Table 26.) . . lvi

Mortality from certain, in quinquenniads, 1858–85. (Table 27.) lviii

Deaths and Mortality from, in each Year, 1838–42 and 1847–85. (Tables 28, 29.) . . . . . lx–lxi

Deaths and Mortality from, in London, in each Year, 1838–85. (Tables 30, 31.) . . . . . lxii–lxiii

Mortality from, in Counties, in 1885. (Table 32.) . . . lxiv–lxv

Mortality of Males and Females from, in 1885. (Table 33.) . lxvi

Proportional Number of Deaths from, to 1,000,000 deaths from All Causes, in 1885. (Table 34.) lxvii

Deaths from, at different Ages, Males and Females . . . 106–109

Deaths from, at different Ages, in London, Males and Females . 114–117

Deaths from, in Registration Counties 122–133

Deaths from, in Divisions, Counties, and Districts . . . 146–178

(*See also* CAUSES of DEATHS Tables.)

LONDON: Printed by EYRE and SPOTTISWOODE,
Printers to the Queen's most Excellent Majesty.
For Her Majesty's Stationery Office.

FORTY-NINTH

ANNUAL REPORT

OF THE

REGISTRAR-GENERAL

OF

BIRTHS, DEATHS, AND MARRIAGES

IN ENGLAND.

(1886.)

Presented to both Houses of Parliament by Command of Her Majesty.



LONDON:
PRINTED FOR HER MAJESTY'S STATIONERY OFFICE,
BY EYRE AND SPOTTISWOODE,
PRINTERS TO THE QUEEN'S MOST EXCELLENT MAJESTY.

And to be purchased, either directly or through any Bookseller, from
EYRE AND SPOTTISWOODE, EAST HARDING STREET, FLEET STREET, E.C., and
32, ABINGDON STREET, WESTMINSTER, S.W.; or
ADAM AND CHARLES BLACK, 6, NORTH BRIDGE, EDINBURGH; or
HODGES, FIGGIS, & Co., 104, GRAFTON STREET, DUBLIN.

1887.

[C.—5138.] *Price* 1*s.* 7*d.*

CONTENTS

OF THE

REGISTRAR-GENERAL'S ANNUAL REPORT FOR 1886.

REPORT:— PAGE

POPULATION v

MARRIAGES. Marriage-rate; Relation between Marriage Rate and commercial activity; Forms of Marriage; Varying proportions of Church Marriages in Counties; Previous Civil Condition of Persons married; Ages of Persons married, and their variations in different occupations; Signatures in Marriage Registers; Buildings registered for the Solemnisation of Marriages; Certified Places of Worship; Religious Sects . . . . . v-x

BIRTHS. Numbers and Rates; Sex; Illegitimate Births xi

DEATHS. General death-rate; Sex; Ages; Infant Mortality; Urban and Rural Mortality; Registered Causes of Death; Scarlet Fever, its Case-Mortality, and the liability of unprotected Persons to attack; Decrease of Hydrophobia; Increase of Premature Births; Increase of Deaths attributed to Diseases of Nervous System and of Organs of Circulation; Imperfection of Statistical Records of Causes of Death; Deaths from Homicide at different Age-periods; Proportions of Executions to Verdicts of Murder; Ill-defined and Not-specified Causes; Certification of the Causes of Death . . xi-xxii

PROGRESS of REGISTRATION. Aggregate Number of NAMES on the REGISTERS; NUMBER of SEARCHES in the Registers and of CERTIFICATES granted at the CENTRAL OFFICE xxiii

THE ARMY AND NAVY. STRENGTH and MORTALITY of the ARMY at HOME and ABROAD; STRENGTH and MORTALITY of the NAVY . xxiii

BIRTHS and DEATHS of BRITISH SUBJECTS at SEA; MARINE REGISTER BOOK; MORTALITY of MERCANTILE MARINE . . . . xxiii-xxiv

INTERNATIONAL VITAL STATISTICS. Marriage, Birth, and Death Rates xxiv

METEOROLOGY; Remarks by James Glaisher, Esq., F.R.S. . . . xxv-xxvii

PRELIMINARY TABLES . . . . . xxix-lxxxi

ABSTRACTS:—

BIRTHS (distinguishing Legitimate and Illegitimate), DEATHS and MARRIAGES Registered in England, and in its Registration Divisions, Counties, and Districts; and BIRTHS and DEATHS in sub-districts . . 1-63

MARRIAGES, Analysis of, in Registration Divisions and Counties; distinguishing the mode of Solemnisation, the number in each quarter of the year, the Previous Civil Condition of Persons married, those not of Full Age, and the Signatures in the Marriage Register 64-67

AGES of Persons married, distinguishing those of Bachelors, Spinsters, Widowers, Widows 68-70

DEATHS of Males and Females in Public Institutions 71-92

DEATHS of Males and Females at different Age-periods in REGISTRATION DIVISIONS and COUNTIES 93-103

A 51674. Wt. 5517.

ABSTRACTS—*continued.* PAGE

Causes of Death of Males and Females in England and Wales at different Age-periods 105–113

Causes of Death of Males and Females in London at different Age-periods 114–121

Causes of Death of Males and Females in each Registration County 122–145

Deaths from certain Selected Causes, and Inquest Cases, in Registration Divisions, Counties, and Districts 146–178

Deaths from Accident and Negligence, distinguishing Sex, Age, and Cause or Character of Accident 179–185

Deaths from Suicide, distinguishing Sex, Age, and Method . . . 186–187

Deaths from Murder, distinguishing Sex, Age, and Method . . . 188–189

Deaths from Manslaughter, distinguishing Sex, Age, and Method . 190–191

Indexes of Districts, Sub-districts, and of certain Towns, referring to Numbers used in the several Tables of Abstracts 192–207

Alphabetical Index to Report and Tables 208–214

REPORT

TO

The Right Honourable CHARLES T. RITCHIE, M.P.,
President of the Local Government Board, &c. &c.

General Register Office, Somerset House,
30th November, 1887.

(1886.)

SIR,

I HAVE the honour to submit to you the following report on the births, deaths, and marriages, registered in England and Wales in the year 1886.

POPULATION.

The births and deaths registered in the year numbered respectively 903,866 and 537,276, so that the natural increment, or excess of births over deaths, was 366,590, and equal to 1·32 per cent. of the estimated population at the beginning of the year. The population of England and Wales, as enumerated in April 1881, consisted of 25,974,439 persons. The excess of births over deaths from that date to the middle of 1886 was 1,971,600; so that the population at the later date, if its growth were determined simply by the balance between births and deaths, would have been 27,946,039. This, however, takes no account of emigration and immigration; and, as there are no data for determining with accuracy the balance between these two factors, the best method of estimating the population is to assume that the rate of growth which existed in the last intercensal period has been maintained in the years that have since elapsed. On this, which is the usual, hypothesis the population of England and Wales in the middle of 1886 consisted of 27,870,586 persons, of whom 13,562,621 were males, and 14,307,965 were females. (Table I.) It is on this population that the rates in this report have been calculated.

MARRIAGES.

The marriages registered in 1886 numbered 196,071, giving a rate of 14·4 persons married to 1000 living. This is the lowest marriage-rate recorded since civil registration began. (Tables 2 and 3.) The fall in the marriage-rate was coincident, as previous reports (cf. 44th and 48th Annual Reports) have shown to have been the general rule in recent years, not only with a fall in the value per head of British exports, but also with a fall in the average price of wheat. (Table A.)

TABLE A.—MARRIAGE-RATE, BRITISH EXPORTS and IMPORTS, PRICE of WHEAT, and amount cleared at the London Bankers' Clearing House, 1860-86.*

YEARS.	Marriage-rate.	Value per Head of Population of United Kingdom.			Average Price of Wheat per Quarter.	Amount cleared at the Bankers' Clearing House per Head of Population.
		Exports of British Produce.	Imports.	Total Exports and Imports.		
Cols.	1.	2.	3.	4.	5.	6.
		£ s. d.	£ s. d.	£ s. d.	s. d.	£
1860	17·1	4 14 5	7 6 4	13 0 8	53 3	—
1861	16·3	4 6 4	7 10 1	13 0 3	55 4	—
1862	16·1	4 4 10	7 14 4	13 8 0	55 5	—
1863	16·8	4 19 6	8 8 11	15 2 7	44 8	—
1864	17·2	5 8 1	9 5 3	16 8 7	40 2	—
1865	17·5	5 10 10	9 1 2	16 7 5	41 9	—
1866	17·5	6 5 4	9 15 11	17 14 5	49 11	—
1867	16·5	5 19 0	9 1 0	16 9 6	64 5	—
1868	16·1	5 17 1	9 12 1	17 0 6	63 9	158
1869	15·9	6 2 8	9 10 9	17 3 9	48 2	162
1870	16·1	6 7 8	9 14 1	17 10 3	46 10	174
1871	16·7	7 1 5	10 9 10	19 9 6	56 10	210
1872	17·4	8 0 10	11 2 7	21 0 0	57 1	255
1873	17·6	7 18 7	11 10 10	21 4 2	58 8	264
1874	17·0	7 7 5	11 7 9	20 11 0	55 9	249
1875	16·7	6 16 2	11 7 10	19 19 4	45 2	235
1876	16·5	6 0 11	11 6 1	19 0 10	46 2	235
1877	15·7	5 18 6	11 15 0	19 5 5	56 9	203
1878	15·2	5 13 8	10 17 5	18 2 1	46 5	200
1879	14·4	5 11 9	10 11 9	17 16 10	43 10	195
1880	14·9	6 8 11	11 17 8	20 3 3	44 4	222
1881	15·1	6 14 0	11 7 4	19 17 5	45 4	243
1882	15·6	6 16 10	11 14 0	20 7 8	45 0	236
1883	15·4	6 14 8	11 19 9	20 11 3	41 7	221
1884	15·0	6 9 7	10 16 11	19 1 6	35 8	214
1885	14·4	5 17 3	10 4 3	17 13 7	32 10	200
1886	14·1	5 15 9	9 10 7	16 17 0	31 1	212

* The figures in the marriage-rate column are not strictly comparable with those in the value columns, inasmuch as the former relate only to England and Wales, while the latter relate to the whole of the United Kingdom. The figures relating to exports and imports are derived from the Board of Trade Statistical Abstracts; and those showing the amount cleared at the London Bankers' Clearing House are calculated upon the population of England and Wales, and are derived from the same source.

Forms of Marriage.—Of the 196,067 marriages contracted in 1886, 138,567, or 707 per 1000, were solemnised according to the rites of the Established Church, and 57,500, or 293 per 1000, otherwise. The proportions had been almost exactly the same in each of the two immediately preceding years (Table 5). Among the Church marriages there was, as had been the general rule for many successive years, a slight increase in the proportion of marriages by banns and a slight diminution in the proportion of marriages by licence.

From a table, which makes its first appearance in this Report (Table 6), it will be seen that the proportion of Church marriages to total marriages varied enormously in different parts of the country. By far the lowest proportions were registered, as might be anticipated, in North and South Wales and Monmouthshire, and the proportion was also very low, less than 60 per cent., in Devonshire, Cornwall, Durham, Northumberland, and Cumberland; while the proportions were highest, in each case above 80

per cent., in London, the extra-metropolitan portion of Middlesex, Hertfordshire, Buckinghamshire, Oxfordshire, Huntingdonshire, and Essex, or, speaking generally, in London and the immediately surrounding counties, as also in Staffordshire, Worcestershire, and the little county of Rutland.

The marriages solemnised otherwise than by the rites of the Established Church were divided in much the same proportions as in recent years; the most noticeable features being that the increase in the proportion of Jewish marriages, to which attention was directed in the last Annual Report, was continued in 1886 (Table 5), and that the proportion was higher than in any previous year.

First Marriages; Re-marriages.—Of the 196,071 men whose marriages were recorded in 1886, 171,664, or 87·6 per cent., were bachelors, and 24,407, or 12·4 per cent., were widowers. Of the 171,664 bachelors, 164,167, or 95·6 per cent., married spinsters, and 7497, or 4·4 per cent., married widows. Of the 24,407 widowers who re-married, 15,134, or 62·0 per cent., married spinsters, and 9273, or 38·0 per cent., married widows.

Of the 196,071 women whose marriages were recorded in 1886, 179,301, or 91·4 per cent., were spinsters, and 16,770, or 8·6 per cent., were widows. Of the 179,301 spinsters who married, 164,167, or 91·6 per cent., married bachelors, and 15,134, or 8·4 per cent., married widowers. Of the 16,770 widows who re-married, 7497, or 44·7 per cent., married bachelors, and 9273, or 55·3 per cent., married widowers.

As compared with the returns for 1885, the marriages of bachelors, of spinsters, of widowers, and of widows, all showed a decline.

Re-marriages of Divorced Persons.—The number of persons married in the year who were described as divorced was 163, and included 78 men and 85 women; these showed a decline of 7 from the number of divorced persons married in 1885. Of the 78 divorced men, 65 married spinsters, 8 married widows, and 5 married divorced women. Of the 85 divorced women, 59 married bachelors, 21 married widowers, and 5 married divorced men.

Ages at Marriage.—In 13,609, or 6·9 per cent., of the marriages, the ages of both contracting parties were not inserted in the register. The mean age at marriage of the remaining 182,462 couples was 28·2 years for the men and 25·9 for the women. The mean age of the widowers was 43·8 and of the widows 40·1 years; while that of the bachelors was 26·2 and of the spinsters 24·6 years. The mean ages at marriage, as was noticed in the last Annual Report, have been gradually rising since 1873, when they were at their minima, and the figures just given for bachelors and spinsters are the highest as yet recorded; but, notwithstanding this, under-age marriages are still very numerous, for no fewer than 13,079, or 8·1 per cent., of the bachelors, and 39,533, or 23·6 per cent., of the spinsters, whose marriage-ages were stated in 1886, were under 21 years of age; while in 9558, or 6·2 per cent., of the marriages between bachelors and spinsters, whose ages were stated, both parties were minors.

In the last Annual Report (pp. ix–x) some account was given of the average ages at which men marry in different ranks of life. It has been found since that report was published that, by a clerical oversight, the odd months over the fully completed years of age had not been taken into account, and that consequently the average age was under-stated in each group by six months. The table, duly corrected, is here reprinted; and to it has been added another column giving the average ages of the women at marriage with men in the same groups of occupations. The table is based

on the registered ages of bachelors and spinsters only, widowers and widows alike being left out of account.

TABLE B.—AVERAGE AGES at MARRIAGE of BACHELORS and SPINSTERS in OCCUPATIONAL GROUPS, 1884–85.

Occupations.	Bachelors.	Spinsters.	Difference between the Ages of Husband and of Wife.
Miners	24·06	22·46	−1·60
Textile hands	24·38	23·43	−0·95
Shoemakers, Tailors	24·92	24·31	−0·61
Artisans	25·35	23·70	−1·65
Labourers	25·56	23·66	−1·90
Commercial Clerks	26·25	24·43	−1·82
Shopkeepers, Shopmen	26·67	24·22	−2·45
Farmers and Sons	29·23	26·91	−2·32
Professional and Independent Class	31·22	26·40	−4·82

If the two sets of figures be compared with each other it will be seen that they present a very close resemblance in their main features; for in those groups in which the men marry early, so also do the women; while in those, on the other hand, where the men postpone marriage till comparatively riper years, the wives also are more mature. Thus, the miners, and next to them the textile hands, are the groups in which the mean age at marriage is lowest both for men and for women; while the farmers and the professional and independent class come in each set of figures at the other end of the column, showing the highest mean ages both for men and for women. It is, however, noticeable, among other small points of difference between the male and female series, that while the professional and independent class are far ahead of all the other groups, farmers included, in respect of the mean age at which the men venture to marry, this is not the case with their brides, for in this respect they fall somewhat behind the farmers.

A third column in the table shows the average difference of age between the husband and wife in the several groups, and it is seen that, speaking generally, the more advanced the marriage-age, the greater is this difference. In other words, the ages of the wives in the several groups differ considerably less than do the ages of the husbands.

The marriages which served for the calculation of the mean ages in Table B. were carefully taken from all parts of the country, so that the sample might fairly represent the bulk. This precaution was absolutely necessary; for there appear to be local conditions, of which our official returns afford no explanation, that most seriously affect the age at which marriage is usually contracted in different counties. Thus, on comparing the marriages of miners for one complete year (1884) in Durham, with those of miners in Staffordshire, it was found that the proportion of under-age bridegrooms was not far from twice as high in the latter as in the former county; and, similarly, when the marriages of labourers in the two agricultural counties of Dorsetshire and Bedfordshire were compared with each other, the under-age proportion was nearly twice as high in the latter as in the former. Thus it will be seen on examining Table 8, which gives the per-centage of under-age husbands and wives in each county, that though the per-centage of the former (judged by the mean proportion in the ten years 1876–85) is very high in Leicestershire, Nottinghamshire,

Staffordshire, the West Riding, and Derbyshire, among mining and textile counties, yet it is scarcely above the average in the pre-eminently mining county of Durham; while, on the other hand, it is excessively high in Buckinghamshire, and still more so in Bedfordshire, in neither of which counties are there any miners or any notable proportion of textile hands. The local conditions or customs in these counties are apparently more potent than the occupations. As regards the marriage-ages of the wives, the county figures tally more closely with the occupational figures than do those of the men; for the counties in which on an average of ten years (1876–85) the proportions of under-age brides were highest were, beginning from the highest, Durham, Nottinghamshire, Staffordshire, Derbyshire, and the West Riding.

Signature in Marriage Register. — Of the men who married in the year, 96 per 1000, and of the women 115 per 1000, were unable to write their names, and signed the register by mark; while in 37 per 1000 of the marriages both husband and wife were alike illiterate. How great an improvement these figures imply in the diffusion of elementary education will be seen on consulting Tables 7 and 8.

Taking England and Wales as a whole, the number of men who are unable to write is considerably smaller than that of women, though the difference in this respect between the sexes is rapidly diminishing; for in 1856 there were 140 such women to 100 such men, whereas in 1886 there were but 120. But taking the counties separately there is great diversity, and the general rule, as is conspicuously visible in Table 8, is that in agricultural counties the male, and in mining and industrial counties the female, is the worse educated sex.

Buildings registered for the Solemnisation of Marriages.—The number of buildings registered for marriages by other rites than those of the Established Church, standing on the register at the end of 1886, was 9766 (Table 9), showing an increase of 173 in the course of the year, or of 1·8 per cent. on the number on the register at the end of 1885. There were also 14,818 churches or chapels in which marriages could be solemnised according to the rites of the Established Church.

Certified Places of Worship.—There were on the register at the end of 1885, 24,075 places of worship (not belonging to the Established Church), certified under Acts 15 & 16 Vict. c. 36, and 18 & 19 Vict. c. 81. During 1886, 741 new buildings were registered, while 116 were removed from the list by cancellation; thus the net increase during the year was 625, and the total number on the register on 31st December 1886 was 24,700. Doubtlessly, however, some of the buildings that stand on the register are no longer in use, for while there is a sufficient provision for the registration of all new buildings, inasmuch as the superintendent registrars receive fees for supplying the requisite information to the Registrar-General, there is no effective provision to ensure the removal from the list of such buildings as have gone out of use.

When application is made for a certificate, the applicant is called on to fill in and sign a form, in which among other particulars the precise designation of the community that purposes to make use of the building for worship is included. The great variety of such designations may be judged of from the following list, which gives the names of the several bodies that obtained certificates for additional buildings during the year 1886, and also the number of buildings certified during the year for each such body. The list, however, excludes the designations of a few sects,

in cases where, through cancellation, no increase to the number of buildings on the register occurred during the year.

Roman Catholics	16
Church of England	3
Members of the Church of England	5
Reformed Church of England	2
Members of Established Church of England	1
Holy Trinity Church of England Mission	1
Presbyterians	3
Presbyterian Church of England	4
Independents	10
Congregationalists	41
Congregational Dissenters	1
Baptists	29
English Baptists	1
General Baptists	2
Particular Baptists	6
Strict Baptists	3
Strict and Particular Baptists	2
Strict Communion Baptists	1
Unitarians	1
Unitarian Christians	1
Wesleyans	6
Wesleyan Methodists	103
Welsh Wesleyan Methodists	1
Methodist New Connection	5
Primitive Methodists	45
Bible Christians	7
United Free Methodists	12
United Methodists	4
Gospel or Independent Methodists	1
Gospel Methodists	1
Independent Methodists	2
Wesleyan Reformers	1
Methodists Reform Union	1
Calvinistic Methodists	8
Countess of Huntingdon's Connection	1
Catholic and Apostolic Church	1
German Reform Congregation	1
Plymouth Brethren	1
Swedenborgians	1
New Churchmen or members of the New Jerusalem Church	1
Sandemanians	1
Catholics	2
The Church of Christ	5
Union Church	1
The Ecclesia of Christ	1
Christians	10
Unsectarian Christians	1
Unsectarian Body of Christian Workers	1
The Christian Assembly	1
Evangelists	6
Carter's Christian Association	1
Young Men's Christian Association	1
Seamen's Christian Friendly Society	1
Christian Brethren	4
Christadelphians	2
Brethren	10
Loving Brethren	1
Brethren in the Lord	1
Unsectarian Protestants	1
Protestants Undenominated	1
Unsectarians	11
Undenominationists	4
Objected to be called by any distinctive religious appellation	3
Salvation Army	159
Full Salvationists	1
Blue Ribbon Gospel Army	12
St. Peter's Church Army	1
Army of the Lord	1
Gospel Union and Blue Ribbon Mission	1
Colchester Gospel Band	1
Army Mission Band	1
Gospel Temperance Union	1
Gospel Temperance Mission	2
Gospel Mission	4
Three Towns Gospel Mission	1
Unsectarian Mission	1
The Rescue Mission	1
Rescue and Evangelization Mission	5
Christians carrying on Mission work among the Poor	1
The City Mission	3
United Christian Mission	4
Non-sectarian Working Men's Mission	1
Unsectarian Embleton Mission	1
Christian Mission	2
Working Men's Mission	4
Evangelical Mission	3
Members of the Gospel Mission Church	1
Latter Day Saints	2
The Church of Jesus Christ of Latter Day Saints	4
The Congregation of the Sons of the Covenant	1
Spiritualists	4
Holiness Church	1
Theists	1
Psalms of David Society	1

Births.

The births registered in 1886 numbered 903,866, and were in the proportion of 32·4 to 1000 persons living. This is the lowest rate recorded since 1848, when the rate was also 32·4.

The rate varied from 26·7 in North Wales, 27·3 in Herefordshire, and 27·4 in Sussex, to 36·1 in Staffordshire, 36·2 in Durham, 36·8 in Essex, and 37·4 in Monmouthshire. (Table 10.) The causes of the differences presented by the registration counties in regard to their birth-rates, differences which repeat themselves with very considerable constancy year after year, have been discussed in a previous report. (42nd Annual Report, p. xiv).

Sex.—The male births numbered 460,470, and the female births numbered 443,396, the former being to the latter in the proportion of 1039 to 1000, the mean proportion in the preceding ten years having been 1038 to 1000.

Illegitimate Births.—The infants registered as born out of wedlock numbered 42,838, and were in the proportion of 1·5 to 1000 persons living, a lower rate than in any previous year (Table 2.) The proportion of births registered as illegitimate to total births was 47 to 1000, the mean proportion for the ten preceding years having been 48 per 1000. In the registration counties the proportion varied from 32 in the extra-metropolitan portion of Middlesex, 34 in Essex, and 38 in London, to 72 in Norfolk, 75 in North Wales, 79 in Cumberland, 80 in Herefordshire, and 82 in Shropshire. These differences between counties, as may be seen in Table 10, repeat themselves with much constancy.

Deaths.

The deaths registered in 1886 numbered 537,276, and were in the proportion of 19·3 to 1000 persons living. The rate in 1885 had been 19·0, and in 1881 had been 18·9, but with these two exceptions the rate in 1886 was the lowest as yet recorded. In each of the six years 1881–6 the death-rate was below 20·0 per 1000, having been above 20·0 in every other year since civil registration began. (Table 2.)

The rate ranged from 14·7 in Westmorland, 16·0 in the extra-metropolitan part of Surrey, and 16·1 in Sussex, to 21·0 in South Wales, 21·9 in Lancashire, 22·1 in Cornwall, and 23·1 in Monmouthshire.

The rate in 1886 was below the decennial average (Table 10) in most of the registration counties, and notably in the counties forming the West Midland, the North Midland, the North-Western, the Yorkshire, and the Northern Divisions of the country; but the reverse was the case in the South Midland and the Eastern Counties, as also in the extra-metropolitan part of Kent, and in Hampshire, Dorsetshire, Devonshire, Cornwall, Herefordshire, Shropshire, Monmouthshire, and South Wales.

Sex.—The male death-rate was 20·3, and the female rate 18·3 per 1000 living of each sex respectively, giving for equal numbers living 1109 male deaths to 1000 female deaths. In no year previous to 1863 did the proportion reach 1100, while in no year since that date has it failed to be above that level. There has clearly, therefore, been some condition in operation that has prevented males from sharing equally with females in the general diminution of mortality that has been so conspicuous in recent years, and the probable explanation is that more of the male than of the female mortality is due to causes that lie outside the reducing influences of sanitary measures, such causes, for instance, as violence, overwork, drink, and generally all kinds of excess.* It is worth noting, therefore, that in

* This, however, can scarcely be the complete explanation, for a careful examination of the mortality at different ages shows that the increase of male as compared with female mortality was shared by all ages, though it was far the most marked in the age-periods which would be most affected by the causes mentioned above, namely from 25 to 55 years of age.

each of the last two years, 1885 and 1886, the male mortality was lower in proportion to the female mortality than in any year since 1866; and moreover, that while in the five years 1876–80 the average proportion of male to female deaths was, for equal numbers living, 1133 to 1000, in the six years that have since elapsed the proportion has only averaged 1120.

Ages at Death.—On looking at Tables 11–13, it will be seen that, though the general death-rate both for males and females was slightly higher in 1886 than on two previous occasions, namely 1881 and 1885, yet the rate for each separate age-period from 5 to 35 years of life was the lowest on record. The mortality in the first quinquennial period, 0–5 years, was also far below the average, though higher than on three previous occasions, viz., 1881, 1883, and 1885, in each of which years there was much less summer diarrhœa than in 1886, when the diarrhœa mortality was much above the average in the ten preceding years, and in consequence the proportion of infantile deaths to births was 149 per 1000, and higher than the average of the previous ten years, in which the proportion was only 142 to 1000 (Table 10). The year 1886 then was unfavourable to infants, as it was also to persons at the other end of life, for in each age-period from 65 years onwards the mortality was very considerably above the average of recent years.

Among the deaths were 71 of reputed centenarians, 27 of whom were males and 44 were females. In 1885 and 1884 the numbers had been 63 and 58 respectively.

Urban and Rural mortality.—The terms urban and rural are somewhat vague, and the line of demarcation between the two can only be drawn arbitrarily. In Table 25 will be found stated the sense in which the terms are here used, and it will be seen that while the urban death-rate in 1886 was 20·0, the rural rate was only 18·0 per 1000 living. This difference, however, is much less than that in most previous years, for while the urban rate previously to the beginning of the current decennium had been from 22 to 26 per cent. above the rural rate, in 1881–4 the excess was only 18 per cent., and in 1885 and 1886 fell still further to 11 per cent. (Table 24), although in the latter of these two years summer diarrhœa, a specially urban disease, was more than usually prevalent. The healthiness of towns, as measured by their death-rates, appears therefore to be improving more rapidly than the healthiness of rural districts.

Registered Causes of Death.

The assigned causes of death were distributed as follows in the several classes:—

Table C.—Mortality from the several Classes of Diseases.

Causes of Death.	Total Deaths in 1886.	Rate per Million living.						
		1886.	1885.	1884.	1883.	1882.	1881.	Mean 1871–80.
Zymotic diseases	73,747	2,648	2,507	3,094	2,639	3,088	2,660	3,724
Parasitic diseases	990	35	30	38	39	37	39	57
Dietetic diseases	1,656	59	59	58	66	68	66	63
Constitutional diseases	92,751	3,330	3,276	3,404	3,407	3,395	3,328	3,594
Developmental diseases	45,103	1,618	1,598	1,574	1,632	1,558	1,582	1,674
Local diseases	276,302	9,915	9,908	9,543	9,390	9,591	9,348	9,920
Violence	17,444	626	625	651	675	669	697	736
Ill-defined and not specified causes	29,283	1,047	1,007	1,149	1,188	1,154	1,160	1,610
All causes	537,276	19,278	19,010	19,511	19,536	19,560	18,880	21,378

Zymotic or Specific Febrile Diseases.—The deaths ascribed to this class of specially preventable diseases numbered 73,747, being in the proportion of 2648 to a million persons living; a proportion, which, though not actually the lowest as yet recorded, was far below the average of the decennium 1871–80. (Table C.)

The deaths ascribed to *small-pox* numbered 275, and were far lower in proportion to the population than in any previous year. There were, however, also 93 deaths ascribed to chicken-pox; and, as this ailment is rarely if ever fatal, in all probability most or all of these deaths were really due to small-pox. Supposing this to be the case, the small-pox deaths would amount to 368, being in the proportion of 13·2 to a million living; and even this proportion was far lower than the uncorrected small-pox rate in any previous year. (Tables 16, 17, 18.)

The deaths from *typhus* were in the proportion of only 9 to a million living, a lower rate than in any previous year. In 1869, the first year in which typhus was separated from other forms of fever, the rate was 193 per million; but from that date it has fallen almost uninterruptedly, with the exception of a slight recrudescence in 1882–83, to its present low figure. This disease still, however, maintains comparative activity in some of the northern counties and notably in Lancashire and Durham; for while the annual rate per million in all England and Wales averaged 20 in the six years 1881–86, in Lancashire it averaged 77 and in Durham 63.

The deaths from *enteric fever*, perhaps the best single test of sanitary condition, were in the proportion of 182 per million living. In the immediately preceding year the rate had been 173 per million; but with this exception the rate in 1886 was the lowest recorded, and no less than 53 per cent. lower than in 1869, the first year for which the rate is known.

The death-rates from *diphtheria* and *whooping-cough* were respectively 147 and 464 per million living, and did not depart materially from the average rates in recent years.

The mortality from *diarrhœa*, under the influence of the hot weather that prevailed during the third or summer quarter (Table 35), rose to 888 per million living, having averaged only 653 in 1881–85, and 834 in the still earlier quinquennium 1876–80 (Table 17).

The mortality from *measles*, to which cause 12,013 deaths were ascribed, was in the proportion of 431 per million living, and, though not so high as in the immediately preceding year, 1885, was considerably above the average of the decennium, 1876–85, which was only 398 per million. This disease was especially fatal in the counties of Warwick, Stafford, Cornwall, Monmouth, Huntingdon, Devon, Lancaster, Northampton, and Worcester, the mortality in these several counties ranging from 808 to 600 per million; while on the other hand the rate was less than 100 per million living in Berkshire, Dorsetshire, Wiltshire, North Riding, Somersetshire, Westmorland, and North Wales.

The deaths from *scarlet fever* numbered only 5986, being absolutely, and not merely in relation to the population, fewer than in any previous year in the table (Table 15), which goes back to 1862. Indeed, with the exception of the immediately preceding year 1885, there is scarcely a year in the table in which the scarlet fever deaths were not more than twice as numerous as in 1886. Relatively to the population, the mortality was 215 per million, having been 231 in 1885, 400 in 1884, 472 in 1883, and never in any earlier year under 500 (Table 16). The highest mortalities from

this disease were in Durham, West Riding, and South Wales, in each of which the rate exceeded 400 per million, while it was less than 50 per million in Rutlandshire, Dorsetshire, Herefordshire, Westmorland, and Kent (extra-metropolitan).

In previous Reports (47th Annual Report, and Annual Summary for 1880) some account has been given of the geographical distribution of scarlet fever and also of its relations to seasons. It may be well here to examine the relations in which this disease stands to age and sex, so far as official returns throw light on the subject.

In the course of the 27 years 1859–85, nearly half a million deaths from scarlet fever were registered in England and Wales. These deaths form the basis of the following table, which gives the mean annual mortality per million living at successive age-periods, for each sex.

TABLE D.—MEAN ANNUAL MORTALITY from SCARLET FEVER per Million living at successive AGE-PERIODS, 1859–85.

AGE.	Annual Deaths per Million living.	
	Males.	Females.
0–1	1664	1384
1–2	4170	3874
2–3	4676	4491
3–4	4484	4332
4–5	3642	3556
0–5	3681	3482
5–10	1667	1613
10–15	346	381
15–20	111	113
20–25	59	77
25–35	36	58
35 and upwards	13	15
All Ages	778	717

It will be seen that in each sex the mortality from scarlet fever rises to a maximum in the third year of life, and then falls, at first slowly, but afterwards rapidly, becoming smaller and smaller with each successive age-period, to the end of life.

Further it will be noted that from birth to the end of the tenth year of life, that is to say, throughout that portion of life in which by far the greater part of the deaths from scarlet fever occur, the male mortality is considerably higher than the female mortality, but that after this period the reverse is the case, the excess being in each later age-period on the side of the female sex.

Seeing on what a very large basis these rates have been calculated, both as regards number of deaths and number of years over which they were spread,* we may feel assured that the differences here pointed out between successive age-periods and the two sexes are not accidental or transitory, but fixed and permanent; and the question next to be considered is whether these differences of mortality are due to the disease being more common, or to its being more likely to terminate fatally in one sex than

* The very variable severity of scarlet fever in different outbreaks makes it necessary, for any trustworthy statistics, to take a long series of years into account.

the other, and at some ages than others. Are the differences, that is to say, differences of prevalence or differences of case-mortality?

The first step in examining this question is to ascertain the case-mortality, that is to say, the proportion of deaths to cases at each age-period and in each sex.

The data available for this calculation are neither so abundant nor so complete as could be wished. The particulars, however, as to age, sex, and results have been obtained in 17,795 cases of scarlet fever admitted during the 12 years 1874–85 into the London Fever Hospital and the Metropolitan Asylum Hospitals at Stockwell and Homerton, and the rates given in Table E. are calculated from these 17,795 cases. It was necessary, however, to supplement, to a certain extent, the information obtained from these London Hospitals; for the published reports of these hospitals do not distinguish the several years of life in the 0–5 years-period, and, as this is the period of life in which scarlet fever is at its maximum, the separation of these single years from each other is of much importance. This deficiency has been met in the following manner:—The official reports for Christiania in Norway give the full particulars of nearly 5,000 cases of scarlet fever which had occurred there in the years 1870–82. The case-mortality among these attacks for the aggregate 0–5 years age-period differed very slightly from the case-mortality for the corresponding age-period in London, and it was therefore no very great assumption to suppose that there was a corresponding degree of similarity between the case mortalities in the single years which make up the 0–5 years period. It has been assumed therefore that the case-mortality in the 1st, 2nd, 3rd, 4th, and 5th years of life in London differed from the corresponding case-mortalities in Christiania just in the same degree as did the case-mortality in the aggregate age-period, made up of those five years, and the rates given in the table for these first five years are those thus obtained.*

TABLE E.—CASE-MORTALITY.—DEATHS per 1,000 CASES of SCARLET FEVER in HOSPITALS, 1874–85.

AGE.	Males.	Females.
0–1	395	442
1–2	384	346
2–3	255	226
3–4	184	174
4–5	130	112
0–5	241	217
5–10	106	97
10–15	56	53
15–20	40	34
20–25	39	32
25–35	75	43
35 and upwards	85	65

The figures in this table are very striking, and show beyond dispute how utterly untenable is the statement made, even in some works of high medical authority, that age and sex are without importance as elements in the

* The case-mortality in Christiania for the entire 0–5 age-period was, for males 211 per 1,000 cases, while in London it was 241. For females it was 200 in Christiania and 217 in London. The case-mortalities in Christiania for the single years have therefore been raised by 14·22 per cent. for males and by 8·5 per cent. for females, to give the mortalities for London. Cf. Beretning om Folkemængden og Sundhedstilstanden i Christiania, 1882, pp. xiii–xiv.

prognosis of scarlet fever. As regards sex, putting aside the first year of life, when the cases are so few that the accuracy of the calculated case-mortality is doubtful, the danger of an attack of this disease is at every age-period considerably greater if the patient be of the male than if of the female sex. The differences due to sex are, however, as nothing in comparison with those due to age. The chance of a case proving fatal in each sex is highest in the first year of life, and then diminishes rapidly and with unbroken regularity to the end of the twenty-fifth year, after which there is again an increase of risk.

Having now ascertained, firstly, what is the mortality from scarlet fever at each age-period and in either sex, and secondly, what number of cases correspond to each such death, it is of course a simple matter to combine the two tables and calculate the number of cases at each age-period and in each sex for equal numbers living, it being, however, important to notice that the cases thus obtained will be cases of equal severity to those which form the basis of Table E., that is to say, cases fit for admission into a hospital. The results are given in the following table.

TABLE F.—ESTIMATED ANNUAL CASES of SCARLET FEVER, of EQUAL SEVERITY to those ADMITTED into HOSPITAL, per MILLION LIVING, at SUCCESSIVE AGE-PERIODS and in EACH SEX.

AGES.	Males.	Females.
0—1	4,213	3,131
1—2	10,859	11,197
2—3	18,337	19,872
3—4	24,370	24,897
4—5	28,015	31,750
0—5	15,274	16,046
5—10	15,726	16,629
10—15	6,179	7,189
15—20	2,775	3,324
20—25	1,513	2,406
25—35	480	1,349
35 and upwards	153	231

So far our course has been simple, and the results arrived at may be accepted with much confidence, though it may be admitted that it would be more satisfactory were the basis of the table of case-mortality (Table E.) enlarged so as to embrace a greater number of cases and a longer series of years. But the next stage in the inquiry becomes much more hypothetical, and the result will consequently be less trustworthy. The question to which an answer has to be sought is, whether the diminution of cases of scarlet fever in successive age-periods, shown in Table F., is merely due to the increased proportion, at each successive age-period, of persons who have already been attacked by scarlet fever and are therefore protected against a future attack, or whether it indicates a diminishing susceptibility to the infection with advance of age in those who are as yet unprotected. It would not be difficult to obtain an answer to this question if the figures in Table E represented the general case-mortality and not merely the mortality of hospital cases; but, though scarlet fever patients are sent into hospital not only when they are severe cases, but often simply in order to separate an infectious child from the rest of the family, it cannot be doubted that on the whole the average of the hospital cases will be of more than average severity, there being notoriously a large number of scarlet fever cases in which the ailment is so slight, that it would not occur to the

parents to send the child away from home. Consequently the case-mortality as given in Table E. is almost certainly much too high; it is true for hospital cases, but not for all cases. Now there are some large towns in which returns are made of all known cases of scarlet fever, whether occurring in or out of hospitals, and, though these returns are neither of sufficient magnitude nor of sufficient certainty to afford a very secure basis, yet they afford some assistance, and judging by them we shall probably not be very far from the mark if we assume that, for every individual who is protected against future scarlet fever by an attack of equal severity to that of an average hospital case, there is another person protected by an attack of less severity. Let it be assumed then, that this is true, and then the next step can be taken; the proportion of the population that is protected at each successive age-period in each sex can be calculated, and the proportion between the cases and the unprotected population ascertained. The results of this somewhat tedious arithmetical process are given in the following table:—

TABLE G.—ESTIMATED* ANNUAL NUMBER of ATTACKS and DEATHS by SCARLET FEVER in a MILLION UNPROTECTED PERSONS of EACH SEX at SUCCESSIVE AGE PERIODS.

AGE.	Attacks.		Deaths.	
	Males.	Females.	Males.	Females.
0—1	6,779	4,887	1,668	1,386
1—2	17,758	18,723	4,220	3,916
2—3	33,065	36,480	4,832	4,647
3—4	47,385	48,874	4,801	4,657
4—5	58,906	68,036	4,095	4,036
5—10	37,524	40,423	2,100	2,060
10—15	17,332	20,817	499	567
15—20	8,365	10,508	171	182
20—25	4,714	7,972	94	130
25—30	1,491	4,585	58	101
30—35	472	787	21	26

* Estimated on the assumption stated above.

The figures in this table cannot of course claim to be more than approximate estimates. More precise results will be hereafter obtainable, when the case-mortality can be based upon a larger accumulation of data than was available for the construction of Table E., and which shall include the cases outside as well as those within hospitals. Allowing, fully, however, for this element of uncertainty as to the precise figures, we are nevertheless able to draw with much certainty the following conclusions as to scarlet fever:—

1. The mortality from this disease is at its maximum in the third year of life, and after this diminishes with age, at first slowly, afterwards rapidly. (Table D.)
2. This diminution is due to three contributory causes; (α) the increased proportion in the population at each successive age-period of persons protected by a previous attack; (β) the diminution of liability to infection in successive age-periods of those who are as yet unprotected; (γ) the diminishing risk in successive age-periods of an attack, should it occur, proving fatal.

3. The liability of the unprotected to infection is small in the first year of life, increases to a maximum in the fifth year or soon after*, and then becomes rapidly smaller and smaller with advance of years. (Table G. Cols. 1, 2).
4. The chance that an attack will terminate fatally is highest in infancy, and diminishes rapidly with years to the end of the twenty-fifth year; after which an attack is again somewhat more dangerous. (Table E.)
5. The female sex throughout life, the first year possibly† excepted, is more liable to scarlet fever than is the male sex. (Table G.)
6. But the attacks in males, though fewer, are more likely to terminate fatally. (Table E.)

Now it is sometimes said that the separation from its family of a child who is attacked by scarlet-fever is scarcely worth the trouble and expense it involves, seeing that the rest of the children, though they may escape on that special occasion, are almost certain to contract this very common disease at some future time, and may therefore as well, if not preferably, have it at once. The results, however, to which our statistical inquiry has led us, are completely subversive of such a position. They show—independently of the plain fact that a very large proportion of persons go through life without ever contracting this disease—that the longer an attack is deferred, the less likely it is to occur at all; and not only so, but that, even supposing it to occur eventually, the less likely it is to end fatally.

The deaths ascribed to *puerperal fever* were 2078, and those ascribed to *accidents of childbirth* 1799, making together 3877 deaths from parturition. This gives a proportion of 4·29 deaths to a thousand registered births of living children, the proportion in the preceding decennium 1871–80, having been 4·72. The proportion varied greatly in different registration counties, and was, as it also had been in the previous decennium, much above the general average in North and South Wales and in Shropshire. (Table 23.)

The deaths from *hydrophobia* which had risen in 1885 to 60, a higher number than in any year in our Table (Table 15), with the exceptions of 1874 and 1877, fell in 1886 to 26, and were fewer than in any year since 1869. Of these 26 deaths 10‡ occurred in London, while the remaining 16 were distributed as follows: Devonshire 1, Derbyshire 2, Cheshire 2, Lancashire 6, West Riding 5. This distribution tallied pretty closely with previous experience, Lancashire, and Cheshire being the counties that are found on an average of many years (1864–86) to have had the largest number of deaths from this disease in proportion to their populations, and the West Riding and Derbyshire also standing high up in the list. Could a census be taken of stray curs, the cause of this distribution would probably be apparent. In London, at any rate, the destruction of over 30,000 stray dogs in the nine months beginning with November 1885, and the compulsory muzzling of all other dogs in the streets, appears to have been most efficacious; for while in 1885 the deaths from hydrophobia registered in London had risen to the unprecedented number of 26, in 1886 they fell, as before stated, to 10‡; and, of these 10, 6 were registered in the first quarter, 2 each in the second and third quarters, and none in the last three months of the year.

* The Table does not suffice to show whether the fifth year be the year of actual maximum. For as the 5–10 year-period is not broken up into separate years the maximum might possibly be in the sixth or even seventh year.

† *See* first paragraph on p. xvi.

‡ One of these 10 deaths really occurred in 1885, but was not registered till 1886.

Parasitic diseases.—The deaths attributed to parasitic diseases were 990, and in the proportion of 35 to a million persons living; a proportion differing very little from that of the previous five years. Of these 990 deaths 810 were ascribed to thrush and 6 to other vegetable parasites; 58 to hydatids, and 116 to other animal parasites.

Dietetic Diseases.—The deaths under these headings numbered 1656, or 59 per million living. Most of these deaths were ascribed to delirium tremens or chronic alcoholism, which together caused 1392 deaths, or 49 per million living, a rate practically identical with that in the immediately preceding quinquennium (Table 17). It is noticeable that while chronic alcoholism is not vastly more common, as an assigned cause of death, in the male than in the female sex, 586 men and 459 women having according to the certificates thus died in the year, delirium tremens is six times as frequent among men as among women, the precise figures being 297 for the former and only 50 for the latter sex.

Constitutional Diseases.—These diseases caused 92,751 deaths in the year, or 3330 per million living, a proportion not far from the average in the previous five years (Table 17). The changes that occurred in 1886 in the mortality from the several diseases included in this group were all in the same direction as those of previous and recent years. Thus there was a small decline under Rheumatic Fever and other Rheumatic affections, and a larger decline under Phthisis, the death-rate from this cause being 1718 per million living, and lower than in any previous year (Table 16). On the other hand there was a further increase under Cancer, which, if the certificates are to be trusted, was 50 per cent. more common in 1886 than it was twenty years earlier; and also a slight further increase under Diabetes, which must, if again full reliance be placed on certificates as a measure of prevalence, have become nearly twice as frequent as it was twenty years back. It has, however, been pointed out in previous reports that very possibly, and in the opinion of the Registrar-General, most probably, some part of these increases, how much is uncertain, may be due to improved diagnosis and more careful statement of cause on the part of medical men.

Developmental Diseases.—The deaths of infants from premature birth numbered 13,642, and were in the proportion of 15,093 per million births of living children, the mean proportion in the preceding quinquennium, 1881–85, having been 14,185. As has been pointed out in previous reports, the proportion of premature births appears to be gradually increasing, and the figure now recorded is the highest as yet reached. The deaths from congenital malformations numbered 2343, the proportion to births scarcely differing from the average in recent years. As usual, cyanosis, imperforate anus, and cleft palate were much more common in male than in female children, while the opposite was the case with spina bifida.

The deaths ascribed simply to old age numbered 28,451, and were above the average of recent years, the increase being probably attributable to the excessively cold weather that prevailed in February and in December, cold being the special enemy of the old, as heat is of the young. The year 1886, with its hot summer and its cold winter months, was more than usually unfavourable both to old persons and to young children.

Local Diseases.—Among the many large groups of diseases comprised in this class there are three that show year by year an almost uninterrupted increase, namely, diseases of the nervous system, diseases of the circulatory system, and urinary diseases; and it will be seen, on referring to Table 16, that in 1886 the mortality under each of these was either at its maximum, or almost so.

Thus the mortality from nervous diseases, omitting convulsions, was in the ratio of 1835 deaths to a million living, a rate which had only three times been passed and once equalled in the previous 24 years, for which figures are given in the table (Table 16). Is the mortality from these diseases really increasing, or can the apparent increase be accounted for on the hypothesis of transference from other headings? If we take the five years 1861–5, and the five years 1881–5, we find that the mean annual mortality in the former period was 1546 per million living, while in the latter it was 1798 per million living.

There have been some slight changes of classification within the group, but not any that will have seriously affected the group as a whole, so that it appears that of a million persons living at each period, 252 more were certified to have died annually from nervous diseases in 1881–5 than was the case 20 years earlier. Examining carefully the ages of those who died, we find that of these 252 extra deaths 112 were deaths of children under five years of age, 47 were deaths of persons over five but under 65 years, and 93 were deaths of persons over 65 years of age. The increase then has been almost exclusively at the two extreme ends of life, and one cannot but suspect that much of the apparent increase under the heading Nervous Diseases may have been due to the simultaneous decrease under the heading Convulsions, which has added to the deaths in the 0–5 years period, and to the diminution under the heading Old Age, which has added to the deaths in the 65 years and upwards period; for had the increase been real and not in great part only apparent, had, that is, fatal nervous diseases been really largely increasing, the natural expectation would be that the increase would have affected all ages in much the same degree, and not have been confined almost exclusively to early childhood and advanced life.

The deaths from diseases of the circulatory system in 1886 were 1625 per million living, having been 1597 in 1885, and these two rates are the highest as yet recorded. Here again the question arises, whether the increase may not be due to transference from such headings as Debility, Old Age, and the like. A comparison of the age-tables for 1881–5 with those of 1861–5. renders it not improbable that such may be at any rate in part the case. For the increase in the mortality from this group of diseases has not been by any means equally divided between all ages, but has been far most marked among persons of advanced age. Thus the rate has remained practically unchanged for persons under 25 years of age; for persons over 25 but under 65 it has gone up 35 per cent.; while for persons above 65 it has increased by no less than 80 per cent.

The mortality from urinary diseases was in the ratio of 445 per million living, a ratio almost the same as in each of the three next preceding years, which are the only years in which it has reached as high as 400. In the course of the 25 years included in the table (Table 16) the registered mortality in this group of diseases has almost doubled. Again, however, the diminution of deaths under such headings as Dropsy has to be kept in mind.

It is of course very annoying to the student of mortality statistics, and not less so to those who are charged with their preparation, when they would make comparison between the past and the present, to be met at almost every step by this necessity of making allowance, and that to an uncertain amount, for the possibility of transference from one heading to another, and the very efforts made to improve the quality of these annual statistics by obtaining further information as to vaguely certified cases, and by inducing medical men to be more careful and precise in statement of cause, add somewhat to the difficulty in question; for the numbers under the more definite headings are thus gradually increased at the expense of the vaguer headings. It is useless, however, to shut our eyes to the imperfections of our records. To be without trustworthy means of comparison is doubtlessly an evil, but to ignore the

difficulties and to deal with the records as thoroughly reliable would be still worse, for it is far better to be without statistics at all than to be misled by false ones.

It is to be hoped that at some future period, when all medical men shall have become more alive to the value of accurate statistics of disease, and shall have realised that to give a false or careless certificate is not only to neglect their legal duty but to do their best to retard the advance of their own science, it may be possible for the Registrar-General to put out figures that will allow serial comparison to be made without risk of error, but to judge from the character of a considerable fraction of the medical certificates at the present date that time would seem to be as yet remote.

Violence.—The deaths from some or other kind of violence numbered 17,444, being 626 to a million persons living, a proportion almost identical with that recorded in the previous year.

The deaths from suicide, however, which numbered 2254, 1694 being of males and 560 of females, were more numerous in proportion to the population—80 per million—than in any earlier year with the exception of 1879, when the rate was also 80 per million.

On the other hand, the deaths ascribed to accident, 14,860 in number, were fewer in proportion to the population than on any previous occasion. In 1865 the accidental deaths were 735 per million living, but from that date the ratio has fallen almost uninterruptedly, until in 1886 it reached 534.

The fall in the mortality from homicide, which includes all cases in which a coroner's jury has returned a verdict of murder or of manslaughter, has been even more striking, for in 1866 the ratio of these deaths was 22 to a million living; but it has fallen gradually until in 1885 and 1886 it reached its present minimum of 11 per million, so that the rate fell 50 per cent. in the course of 20 years. Of these deaths from homicide, 311 in number, 171 were cases of murder, and 140 were cases of manslaughter. Nearly half the murders, 81 out of the 171, were cases of infanticide, that is murders of children in the first year, and generally the first month, of life; and more than 10 per cent. of the deaths ascribed to manslaughter were also deaths of infants. Taking the two together, and basing the calculation upon the records of 29 years, we obtain the following annual rates of death from homicide at successive age-periods, the rates being to a million living, with the exception of the line relating to infants under one year, where the rate is to a million registered births.

TABLE H.—DEATH-RATES FROM HOMICIDE PER MILLION LIVING at groups of ages, 1858-86.

	Per Million Births.	Per Million Living.										
AGES.	0–1	All Ages.	0–5	5–10	10–15	15–20	20–25	25–35	35–45	45–55	55–65	65 and upds.
Males - -	183	19	53	4	5	9	18	19	21	19	17	17
Females -	189	13	54	3	2	3	6	9	11	10	7	9

It will be noted that in infancy and childhood, to the end, that is, of the 10th year of life, there is practically no difference in the liability of the two sexes to death from homicide; but that after this throughout life males are very much more liable than females, as might be anticipated. In each sex the liability is far highest in infancy, and lowest in childhood, increasing after this to the 35–45 years period, and then slightly and gradually declining.

There remain for consideration deaths by execution. In 1886 19 persons died at the hands of the hangman, this being a larger number than in any year since 1877. Of these 19 persons who forfeited their lives, 18 were men and only one a woman; and, as is shown by the following table to be the general law, the greater part of these criminals were persons in the earlier and more turbulent half of ordinary life.

TABLE I.—SEXES and AGES of PERSONS EXECUTED in the 29 Years 1858–86.

AGES.	15—	20—	25—	35—	45—	55—	65—	75 and upwds.	TOTAL.
Males - -	22	82	135	74	35	12	3	0	363
Females -	0	0	10	8	2	1	1	0	22
PERSONS -	22	82	145	82	37	13	4	0	385

In these 29 years, 1858–86, in which 385 murderers were hanged, there were 10,823 deaths in which coroners' juries found verdicts of murder or of manslaughter, giving one person hanged to 28 acts of criminal homicide. If cases of simple manslaughter be omitted and the ratio calculated from murders only, we can only go back as far as 1863, for no separation of murder from manslaughter was made in the Registrar-General's Reports earlier than that year. In these 24 years, 1863–86, 331 persons were hanged, while there were 5116 verdicts of murder; or one criminal was punished by death to 15·5 recognised murders.

Ill-defined and not specified Causes.—The deaths classed in this unsatisfactory group were 29,283, or 5·5 per cent. of the whole. The number would have been still higher had not between two and three thousand letters been sent out from the department to medical men asking for further information than was given in their certificates. The information received in answer to these inquiries reduced the deaths under dropsy from 966 to 336, adding, of course, the balance to heart diseases, kidney diseases, and liver diseases. Similarly an addition was made of 202 deaths to childbirth and puerperal fever, of 148 deaths to violence, and of 472 deaths to other headings.

Certification of the Causes of Death.—During the year 1886 the causes of 490,264 or 91·3 per cent. of the 537,276 deaths were certified by registered medical practitioners; and the causes of 28,690, or 5·3 per cent., were certified by coroners after inquest. The causes of 18,322 or 3·4 per cent. of the total deaths were not certified, the proportion of uncertified deaths having steadily declined from 4·7 per cent. in 1879 to 3·5 per cent. in 1885. The proportion of uncertified deaths varies very considerably in different parts of England and Wales. In the Metropolis the proportion in 1886 did not exceed 1·1 per cent. Excluding the extra-metropolitan parts of Middlesex and Surrey, the per-centage ranged from 1·2 in Wiltshire, 1·3 in Buckinghamshire, 1·7 in Monmouthshire, and 1·8 in Sussex and in Hampshire, to 5·6 in Durham, 6·0 in Cornwall and in Huntingdonshire, 6·3 in Herefordshire, and 8·1 in Wales. The high per-centage in Wales showed, however, a further considerable decline from still higher per-centages in recent years.

Progress of Registration.

The number of names added during 1886 to the printed alphabetical indexes of births, deaths, and marriages recorded in the national register of England and Wales was 1,833,284. At the close of the year the aggregate number of names in these indexes, which then embraced a period of 49½ years, was 73,937,736. The total number of searches in 1886 (excluding those in non-parochial and other records) was 35,355, showing a decline of 338 from the number in the previous year. The number of certificates issued was 26,706, and 997 fewer than in 1885. The amount received as fees for searches and certificates in the year 1886 and paid into Her Majesty's Exchequer was 5,168*l.* 16*s.* (Table 27.)

A list of the various public registers and records lodged in the General Register Office, Somerset House, was published in the 34th Annual Report, pp. xxi–xxii and xxv–xxvi.

Mortality in the Army.*

The average strength of the Army, at home and abroad in 1886, was 203,805 and the deaths were 2,813, so that the rate of mortality was 13·8 per 1,000, and corresponded with the rate in 1885. The mortality in the army abroad was 20·0 per 1000, having averaged only 15·2 in the preceding five years; while the rate at home was only 7·2, and slightly below the rate in the five preceding years, in which it had averaged 7·8. (Table 30.)

Mortality in the Navy.†

The total force in the Service afloat in 1886 corrected for time, was 46,770. The deaths were 322, being in the ratio of 6·88 per 1000. Of the 322 deaths, 236 were due to disease, and 86 to violence; so that the death-rate from disease was 5·04 and from violence 1·84 per 1000.

Of the 86 violent deaths, 48 were from accidental drowning, 32 from other accidental causes, and 6 from suicide.

Births and Deaths of British Subjects at Sea.

Marine Register Book.—In accordance with the Births and Deaths Registration Act of 1874, commanding officers of British ships not in Her Majesty's service, are required, under a penalty, to transmit returns of all births and deaths occurring on board their ships to the Registrar-General of Shipping and Seamen, who furnishes certified copies of such returns to the Registrars-General of England, of Scotland, and of Ireland. Returns of a similar character are also received from the commanding officers of Her Majesty's ships. These certified copies of entries of births and deaths at sea constitute the "Marine Register Book." During the year 1886 the entries added to this Register related to 282 births and to 3937 deaths. Of these 3937 deaths, 1484 were of persons returned as of English origin, while 482 were indefinitely returned as of persons of "British" origin; of the latter number it is impossible to estimate correctly the proportion belonging to England and Wales.

Among *passengers* on board merchant vessels at sea (Table 33), 172 births and 515 deaths were reported in 1886; these numbers showed an increase of 31 births upon the number in 1885, while the deaths showed a decline of 83.

---

* From returns furnished by His Royal Highness the Commander-in-Chief.

† From data supplied by the Director-General of the Medical Department of the Navy.

Mercantile Marine.—The Registrar-General of Shipping and Seamen reports (Table 32), that the number of merchant seamen afloat in registered vessels during 1885 was 198,731, showing a slight decline from the numbers in the two previous years. The reported deaths from all causes among these merchant seamen during the year 1885 were 3286, and give an annual rate of 16·5 per 1000 of the strength; this rate was lower than in any previous year since 1852. The reported number of seamen afloat in 1886 was 205,478, and showed a marked increase upon the numbers in recent years, but the return of deaths for that year has not yet been received.

International Vital Statistics.

In Tables 40–57 will be found international vital statistics relating to most of the principal European States, in addition to the United Kingdom. Table 40 affords the means for comparing the marriage, birth, and death-rates in each State in a series of years, with the mean rate during the period 1861–80. Tables 41–57 give detailed statistics for the United Kingdom, and for the other European States.

The *marriage-rates* in 1886 showed a further general decline from the rates recorded in recent years; the rates in Austria and the Netherlands, however, exceptionally showed an increase. The rates in the countries furnishing returns ranged from 13·1 in the United Kingdom and in Norway, to 15·5 in Austria, 15·6 in Italy, and 15·8 in the German Empire.

The *birth-rates* showed a further general decline (which was most marked in Italy), but the rates in the German and Austrian Empires, and in the Netherlands, had slightly increased. The rates in the various states ranged from 23·9 in France, 27·5 in Switzerland, and 29·6 in Belgium, to 37·1 in the German Empire, and 37·7 in the Austrian Empire.

The *death-rates* did not show any considerable variations from those recorded in the preceding year, excepting only a marked increase in Italy, namely from 26·6 to 28·3. The mean death-rate in 1886 in the nine Continental States furnishing returns was 25·5 (against 25·0 in 1885), and exceeded the rate in the United Kingdom by no less than 6·5 per 1000. The rates in the various states furnishing returns, ranged from 16·1 in Norway, 18·2 in Denmark, and 19·0 in the United Kingdom, to 26·2 in the German Empire, 28·3 in Italy, and 29·2 in the Austrian Empire.

I have the honour to be,
Sir,
Your faithful Servant,
BRYDGES P. HENNIKER,
Registrar-General.

Remarks on the Meteorology of the Year 1886.*

By James Glaisher, Esq. F.R.S., &c.

The following remarks, both with regard to atmospheric pressure and temperature, are based on the observations made near London, but they may be taken as having a general application.

Atmospheric Pressure.—The readings of the barometer were generally below their averages till February 3rd, particularly so on or about January 13th, when the weather was stormy with high wind; the average daily deficiency of pressure to February 3rd was 0·29 in.; from February 4th to 27th the pressure was generally above the average, the mean daily excess was 0·23 in.; from February 28th to March 6th, there was a mean daily deficiency of 0·42 in.; then for a week to March 14th there was an average daily excess of 0·25 in.; from March 15th to April 11th, there was an average daily deficiency of 0·08 in.; from April 12th to May 9th, the readings were generally high, the mean daily excess being 0·18 in.; then to the 18th, the mean daily deficiency was 0·19 in.; from May 19th to June 5th, the daily readings differed very little from their averages; from June 6th to the 13th there was a slight deficiency of 0·10 daily; then for 28 days to July 11th, there was a mean daily excess of 0·11 in.; from July 12th to August 2nd there was a mean daily deficiency of 0·16 in.; from August 3rd to September 3rd the pressure was variable, being chiefly above the average for these 31 days, the mean daily excess was 0·05 in.; from September 4th to 12th there was an average daily deficiency of 0·1 in.; from September 13th to October 8th the pressure was generally above the average, the mean daily excess was 0·08 in.; from October 9th to 20th the readings were low, the average daily deficiency was 0·42 in.; for the 14 days ending November 3rd, there was an average daily excess of 0·24 in.; from November 4th to 17th, the readings were low, the mean daily deficiency being 0·45 in.; from November 18th to 28th the readings were high, the excess averaging 0·56 in. daily, and from November 29th to the end of the year, the atmospheric pressure was generally below its average, the average daily deficiency for the 33 days ending December 31st, was 0·28 in. On the 8th and 9th of December the readings were nearly 1·4 in. below their averages; see remarks in Report for the Quarter ending December 31st.

The highest reading of the barometer in the year at the height of 150 feet above the sea was 30·55 ins. on February 8th, and the lowest was 28·14 ins. on December 9th; the yearly range was 2·41 ins.

Temperature.—Till the 5th of January the mean daily temperature was above its average, the mean daily excess was 6°·6; on the 6th a cold period set in and continued with but few exceptions till March 18th, the mean daily deficiency for these 72 days was 6°·0. From March 19th to April 6th it was warm, the mean excess for these 19 days was 4°·8; from April 7th to May 4th the weather was changeable, being sometimes warm, but generally cold, the mean deficiency of daily temperature for these 27 days was 2°·2, from May 4th to 10th, it was warm, the average daily excess of temperature was 4°·9. On May 11th a cold period set in and continued with a few exceptions to June 24th, the average daily deficiency of temperature of these 45 days was 2°·7; from June 25th to July 7th the weather was warm, the average excess of daily temperature was 4°·1; from July 8th to August 21st, the weather was mostly cold; the exceptions were July 18th to 22nd and August 6th to 9th, the average

* For Meteorological Tables, *see* pp. lxiv–lxix.

daily deficiency of these 45 days was 1°·6. On August 22nd a period of warm weather set in and continued with slight exceptions to September 14th, the mean daily excess being 4°·8; from September 15th to 26th was cold, the deficiency of temperature was 2°·1 daily; from September 27th to October 12th the temperature was above its average by 4° daily; from October 13th, to October 18th, the average daily deficiency was 0°·8; from October 19th to November 21st, with the exception of the 5 days, November 6th to November 10th was warm, the average daily excess of temperature of these 34 days was 1°·7; from November 22nd to December 5th was cold, the mean deficiency of daily temperature was 4°·1; the weather was warm on the 10 days ending December 15th, the mean excess of daily temperature being 2°·5; and from December 16th to 31st the weather was cold, the mean daily deficiency was 5°·3.

The highest temperatures of the air in the year were 90°·2 at Osborne, 89°·8 at the Royal Observatory, and 89°·0 at Salisbury; and the lowest were 4°·2 at Carlisle, 7°·0 at Barnet, and 9°·0 at Hull.

Rainfall.—The fall of rain was above its average in January, somewhat below in February and March. The total fall in these three months at Greenwich was 5·38 ins., being 0·41 in. above the average. The fall was below its average in April, above in May, and somewhat below in June. At Greenwich the total fall in these three months was 5·93 ins., being 0·14 in. above the average. The falls of rain in July were very near their averages, and below in August and September. At Greenwich the total fall in these three months was 4·87 ins., being 2·46 ins. below the average. The falls of rain were below their averages in October, and above in November and December. At Greenwich the total fall for these three months was 8·03 ins., being 0·91 in. above the average. The total fall of rain in the year was 24·21 ins., being 1·03 in. less than the average, and the number of days on which it fell was 163.

The heaviest falls of rain in the year at our stations were at Stonyhurst 52·89 ins., at Guernsey 45·21 ins., and at Barnstaple 45·05 ins.

The least falls were at Lowestoft 22·28 ins., at Somerleyton 23·50 ins., and at Blackheath 23·82 ins.

The greatest number of days of rain was 237 at Nottingham, 228 at Guernsey, and 226 at Burslem; and the smallest number of rainy days was 146 at Blackheath, 154 at Barnet, and 158 at Somerleyton.

Thunderstorms occurred on 57 days at the different stations during the year; of these 9 took place in October, 7 in each of the months of January, April, May, and December, 5 in July, 5 in September, 4 in August, 3 in June, 2 in March, 1 in November, and no thunderstorms were reported in February.

Thunder was heard but lightning was not seen on 47 days during the year; 8 were in each of the months of April and October, 7 in May, 7 in June, 6 in July, 6 in August, 2 in each of the months of September and December, 1 in March. None in the months of January, February, and November.

Lightning was seen but thunder was not heard on 48 days during the year; 11 of which were in October, 9 in December, 7 in September, 5 in January, 4 in June, 3 in each of the months of March, May, and August, 1 in July, 1 in November, and none in February.

Solar halos were seen on 76 days during the year; 13 of which were in April, 12 in May, 10 in each of the months of June and October, 6 in each of the months of March, July, and August, 4 in September, 4 in December, 2 in January, 2 in November, and 1 in February.

Lunar halos were seen on 40 nights during the year; there were 10 in December, 6 in January, 5 in each of the months of October and November, 3 in each of the months of March, April, and May, 2 in February, 2 in September, and 1 in June.

Auroræ boreales were seen on 3 nights during the year; there were 1 in January, 1 in March, and 1 in April.

Snow fell on 102 days during the year; 27 in January, 22 in December, 20 in February, 18 in March, 8 in April, 5 in May, and 2 in November; the day of last fall in the spring was May 26th, none fell in June, July, August, September, or October; the first fall in the autumn was on November 6th at Bradford.

Hail fell on 97 days in the year, 21 in December, 15 in January, 11 in April, 9 in November, 8 in March, 7 in each of the months of February and May, 6 in August, 6 in October, 3 in June, and 2 in each of the months of July and September. The fall on December 26 was general and was heavy.

Fog prevailed on 167 days in the year; on 22 days in January, 18 in February, 18 in October, 17 in each of the months of March and December, 15 in August, 15 in November, 12 in April, 10 in September, 9 in May, 8 in June, and 6 in July.

PRELIMINARY TABLES.

TABLE 1.—**Population** of the **United Kingdom estimated** to the **middle** of **British Seas,** and of the **portions** of the **Army,**

YEAR.	UNITED KINGDOM. AREA 77,143,938 ACRES.			ENGLAND AND WALES. AREA 37,239,351 ACRES.		
	Persons.	Males.	Females.	Persons.	Males.	Females.
1838	25,903,697	12,651,465	13,252,232	15,237,699	7,479,021	7,808,678
1839	26,200,106	12,796,609	13,403,497	15,514,255	7,586,593	7,927,662
1840	26,487,026	12,937,181	13,549,845	15,780,813	7,689,301	8,041,512
1841	26,751,199	13,065,536	13,685,663	15,929,492	7,784,883	8,144,609
1842	27,004,417	13,194,189	13,810,228	16,130,328	7,887,620	8,242,706
1843	27,255,699	13,321,297	13,934,402	16,332,228	7,990,370	8,341,858
1844	27,525,119	13,456,832	14,068,287	16,535,174	8,093,100	8,442,074
1845	27,776,364	13,582,614	14,193,750	16,739,136	8,195,776	8,543,360
1846	28,002,094	13,694,941	14,307,153	16,944,092	8,298,360	8,645,732
1847	27,972,537	13,675,994	14,296,543	17,150,018	8,400,820	8,749,198
1848	27,820,068	13,593,648	14,226,440	17,356,882	8,506,116	8,853,766
1849	27,669,579	13,512,837	14,156,742	17,564,656	8,605,212	8,959,444
1850	27,523,694	13,436,128	14,087,566	17,773,324	8,707,074	9,066,250
1851	27,393,337	13,369,095	14,024,242	17,982,849	8,808,662	9,174,187
1852	27,443,257	13,394,542	14,053,715	18,193,206	8,909,938	9,283,268
1853	27,542,588	13,441,288	14,101,300	18,404,368	9,010,866	9,393,502
1854	27,658,704	13,496,584	14,162,120	18,616,310	9,111,410	9,504,900
1855	27,821,730	13,574,202	14,247,528	18,829,000	9,211,528	9,617,472
1856	28,011,034	13,661,616	14,349,418	19,042,412	9,311,182	9,731,230
1857	28,188,280	13,739,458	14,448,822	19,256,516	9,410,334	9,846,182
1858	28,389,770	13,828,357	14,561,413	19,471,291	9,508,949	9,962,342
1859	28,590,224	13,915,802	14,674,422	19,686,701	9,606,982	10,079,719
1860	28,778,411	13,997,137	14,781,274	19,902,713	9,704,394	10,198,319
1861	28,977,133	14,086,431	14,890,702	20,119,314	9,801,152	10,318,162
1862	29,243,610	14,218,788	15,024,822	20,371,013	9,923,272	10,447,741
1863	29,470,969	14,329,606	15,141,363	20,625,355	10,046,909	10,578,946
1864	29,680,437	14,431,943	15,248,494	20,883,889	10,172,089	10,711,800
1865	29,925,177	14,552,746	15,372,431	21,145,151	10,298,826	10,846,325
1866	30,147,755	14,656,115	15,491,640	21,409,684	10,427,146	10,982,538
1867	30,409,132	14,781,924	15,627,208	21,677,525	10,557,066	11,120,459
1868	30,689,977	14,917,163	15,772,814	21,948,713	10,688,600	11,260,113
1869	30,978,278	15,056,678	15,921,600	22,223,299	10,821,775	11,401,524
1870	31,256,535	15,189,549	16,066,986	22,501,316	10,956,608	11,544,708
1871	31,555,694	15,331,177	16,224,517	22,788,504	11,092,620	11,695,974
1872	31,874,183	15,485,219	16,388,964	23,096,495	11,242,495	11,854,000
1873	32,177,550	15,630,140	16,547,410	23,408,556	11,394,394	12,014,162
1874	32,501,517	15,788,489	16,713,028	23,724,834	11,548,346	12,176,488
1875	32,838,758	15,957,608	16,881,150	24,045,335	11,704,379	12,341,007
1876	33,199,994	16,138,194	17,061,800	24,370,267	11,862,519	12,507,748
1877	33,575,941	16,325,250	17,250,691	24,699,539	12,022,796	12,676,743
1878	33,943,773	16,508,370	17,435,403	25,033,259	12,185,238	12,848,021
1879	34,302,557	16,687,367	17,615,190	25,371,489	12,349,875	13,021,614
1880	34,622,930	16,844,178	17,778,752	25,714,288	12,516,737	13,197,551
1881	34,952,204	17,005,692	17,946,512	26,061,736	12,682,383	13,379,353
1882	35,297,114	17,173,950	18,123,164	26,413,861	12,853,737	13,560,124
1883	35,611,770	17,328,684	18,283,086	26,770,744	13,027,407	13,743,337
1884	35,961,663	17,501,448	18,460,215	27,132,449	13,203,423	13,929,026
1885	36,331,119	17,684,167	18,646,952	27,499,041	13,381,817	14,117,224
1886	36,709,477	17,871,248	18,838,229	27,870,586	13,562,621	14,307,965

each of the **Years 1838–86, exclusive** of the **Population** of the **Islands** in the **Navy**, and **Merchant Service Abroad.**

Scotland.* Area 19,084,659 Acres.			Ireland.* Area 20,819,928 Acres.			Year.
Persons.	Males.	Females.	Persons.	Males.	Females.	
2,548,402	1,208,997	1,339,405	8,067,596	3,963,447	4,104,149	1838
2,574,413	1,221,884	1,352,529	8,111,438	3,988,132	4,123,306	1839
2,600,692	1,234,910	1,365,782	8,155,521	4,012,970	4,142,551	1840
2,621,854	1,242,689	1,379,165	8,199,353	4,037,964	4,161,389	1841
2,653,165	1,258,690	1,394,475	8,220,926	4,047,879	4,173,047	1842
2,683,639	1,274,223	1,409,416	8,239,832	4,056,704	4,183,128	1843
2,713,318	1,289,265	1,424,053	8,276,627	4,074,467	4,202,160	1844
2,742,167	1,303,795	1,438,372	8,295,061	4,083,043	4,212,018	1845
2,770,154	1,317,792	1,452,362	8,287,848	4,078,789	4,209,059	1846
2,797,245	1,331,236	1,466,009	8,025,274	3,943,938	4,081,336	1847
2,823,406	1,344,105	1,479,301	7,639,800	3,746,427	3,893,373	1848
2,848,609	1,356,381	1,492,228	7,256,314	3,551,244	3,705,070	1849
2,872,821	1,368,045	1,504,776	6,877,549	3,361,009	3,516,540	1850
2,896,015	1,379,080	1,516,935	6,514,473	3,181,353	3,333,120	1851
2,918,162	1,389,469	1,528,693	6,336,889	3,095,135	3,241,754	1852
2,939,236	1,399,196	1,540,040	6,198,984	3,031,226	3,167,758	1853
2,959,211	1,408,246	1,550,965	6,083,183	2,976,928	3,106,255	1854
2,978,065	1,416,606	1,561,459	6,014,665	2,946,068	3,068,597	1855
2,995,771	1,424,261	1,571,510	5,972,851	2,926,173	3,046,678	1856
3,012,310	1,431,200	1,581,110	5,919,454	2,897,924	3,021,530	1857
3,027,665	1,437,414	1,590,251	5,890,814	2,881,994	3,008,820	1858
3,041,812	1,442,890	1,598,922	5,861,711	2,865,930	2,995,781	1859
3,054,738	1,447,622	1,607,116	5,820,960	2,845,121	2,975,839	1860
3,069,404	1,453,496	1,615,908	5,788,415	2,831,788	2,956,632	1861
3,097,009	1,468,180	1,628,829	5,775,568	2,827,366	2,948,252	1862
3,126,879	1,483,008	1,643,871	5,718,235	2,799,689	2,918,546	1863
3,156,021	1,497,988	1,658,033	5,640,527	2,761,866	2,878,661	1864
3,185,437	1,513,120	1,672,317	5,594,539	2,740,800	2,853,739	1865
3,215,129	1,528,404	1,686,725	5,522,942	2,700,565	2,822,377	1866
3,245,098	1,543,843	1,701,255	5,486,509	2,681,015	2,805,494	1867
3,275,350	1,559,438	1,715,912	5,465,914	2,669,125	2,796,789	1868
3,305,885	1,575,190	1,730,695	5,449,094	2,659,713	2,789,381	1869
3,336,707	1,591,101	1,745,606	5,418,512	2,641,840	2,776,672	1870
3,368,921	1,607,775	1,761,146	5,398,179	2,630,782	2,767,397	1871
3,404,798	1,626,461	1,778,337	5,372,890	2,616,263	2,756,627	1872
3,441,056	1,645,361	1,795,695	5,327,938	2,590,385	2,737,553	1873
3,477,704	1,664,480	1,813,224	5,298,979	2,575,663	2,723,316	1874
3,514,744	1,683,821	1,830,923	5,278,629	2,569,409	2,709,220	1875
3,552,183	1,703,388	1,848,795	5,277,544	2,572,287	2,705,257	1876
3,590,022	1,723,180	1,866,842	5,286,380	2,579,274	2,707,106	1877
3,628,268	1,743,204	1,885,064	5,282,246	2,579,928	2,702,318	1878
3,665,443	1,762,787	1,902,656	5,265,625	2,574,705	2,690,920	1879
3,705,994	1,783,950	1,922,044	5,202,648	2,543,491	2,659,157	1880
3,745,485	1,804,680	1,940,805	5,144,983	2,518,629	2,626,354	1881
3,785,400	1,825,650	1,959,750	5,097,853	2,494,563	2,603,290	1882
3,825,744	1,846,864	1,978,880	5,015,282	2,454,413	2,560,869	1883
3,866,521	1,868,325	1,998,196	4,962,698	2,429,700	2,532,998	1884
3,907,736	1,890,035	2,017,701	4,924,342	2,412,315	2,512,027	1885
3,949,393	1,911,997	2,037,396	4,889,498	2,396,630	2,492,868	1886

* The Estimates of Population for Scotland and Ireland have been supplied by the Registrars General for those parts of the United Kingdom.

TABLE 2.—ENGLAND.—**Annual Marriage-, Birth-, and Death-rates, 1838-86.**

YEAR.	MARRIAGES.	BIRTHS.					DEATHS.				YEAR.
	Persons Married to 1000 living.	Births to 1000 Living.			Illegitimate Births in 1000 Births.	Births of Males to 1000 Births of Females.	Deaths to 1000 Living.			Deaths of Males to 1000 Deaths of Females, in equal Numbers Living.	
		Total.	Legitimate.	Illegitimate.			Persons.	Males.	Females.		
1838	15·4	30·3	—	—	—	1045	22·4	23·4	21·5	1091	1838
1839	15·9	31·7	—	—	—	1048	21·9	22·8	21·0	1086	1839
1840	16·6	31·8	—	—	—	1051	22·8	23·7	22·0	1076	1840
1841	15·4	32·2	—	—	—	1053	21·6	22·4	20·8	1074	1841
1842	14·7	32·1	29·9	2·2	67	1050	21·7	22·4	21·0	1087	1842
1843	15·2	32·3	—	—	—	1054	21·2	22·0	20·5	1074	1843
1844	16·0	32·6	—	—	—	1054	21·5	22·3	20·8	1074	1844
1845	17·2	32·5	30·2	2·3	70	1050	20·9	21·7	20·1	1077	1845
1846	17·2	33·3	31·5	2·3	67	1049	23·0	23·9	22·2	1076	1846
1847	15·8	31·5	29·4	2·1	67	1043	24·7	25·5	23·9	1069	1847
1848	15·9	32·4	30·3	2·1	65	1050	23·0	23·8	22·2	1074	1848
1849	16·2	32·9	30·7	2·2	68	1043	25·1	25·8	24·4	1054	1849
1850	17·2	33·4	31·1	2·3	68	1042	20·8	21·4	20·1	1064	1850
1851	17·2	34·2	31·9	2·3	68	1047	22·0	22·8	21·2	1072	1851
1852	17·4	34·2	31·9	2·3	68	1046	22·3	23·2	21·5	1078	1852
1853	17·9	33·3	31·1	2·2	65	1051	22·9	23·8	22·0	1065	1853
1854	17·2	34·1	31·9	2·2	64	1044	23·5	24·4	22·7	1077	1854
1855	16·2	33·7	31·5	2·2	64	1041	22·6	23·5	21·7	1081	1855
1856	16·7	34·4	32·2	2·2	65	1042	20·5	21·3	19·6	1085	1856
1857	16·5	34·4	32·2	2·2	65	1052	21·8	22·6	21·1	1071	1857
1858	16·0	33·7	31·5	2·2	66	1045	23·1	23·9	22·3	1070	1858
1859	17·0	35·0	32·7	2·3	65	1046	22·4	23·3	21·5	1080	1859
1860	17·1	34·3	32·1	2·2	64	1047	21·2	22·1	20·3	1090	1860
1861	16·3	34·6	32·4	2·2	63	1046	21·6	22·7	20·6	1099	1861
1862	16·1	35·0	32·8	2·2	63	1041	21·4	22·4	20·3	1095	1862
1863	16·3	35·3	33·0	2·3	65	1047	23·0	24·1	21·9	1101	1863
1864	17·2	35·4	33·1	2·3	64	1042	23·7	24·9	22·5	1104	1864
1865	17·5	35·4	33·2	2·2	62	1040	23·2	24·5	22·0	1113	1865
1866	17·5	35·2	33·1	2·1	60	1043	23·4	24·6	22·2	1106	1866
1867	16·5	35·4	33·3	2·1	59	1043	21·7	23·0	20·5	1118	1867
1868	16·1	35·3	33·7	2·1	59	1036	21·8	23·1	20·7	1115	1868
1869	15·9	34·8	32·8	2·0	58	1042	22·3	23·6	21·0	1119	1869
1870	16·1	35·2	33·2	2·0	56	1041	22·9	24·2	21·6	1121	1870
1871	16·7	35·0	33·0	2·0	56	1035	22·6	23·9	21·3	1123	1871
1872	17·4	35·6	33·7	1·9	54	1041	21·3	22·6	19·9	1134	1872
1873	17·6	35·4	33·6	1·8	52	1039	21·0	22·4	19·8	1132	1873
1874	17·0	36·0	34·2	1·8	50	1037	22·2	23·6	20·9	1128	1874
1875	16·7	35·4	33·7	1·7	48	1043	22·7	24·1	21·4	1126	1875
1876	16·5	36·3	34·6	1·7	47	1038	20·9	22·3	19·6	1140	1876
1877	15·7	36·0	34·3	1·7	47	1036	20·3	21·7	18·9	1145	1877
1878	15·2	35·6	33·9	1·7	47	1042	21·6	22·9	20·3	1126	1878
1879	14·4	34·7	33·0	1·7	48	1036	20·7	22·0	19·6	1124	1879
1880	14·9	34·2	32·6	1·6	48	1036	20·5	21·8	19·3	1130	1880
1881	15·1	33·9	32·2	1·7	49	1039	18·9	20·0	17·8	1122	1881
1882	15·5	33·7	32·1	1·6	49	1038	19·6	20·7	18·5	1118	1882
1883	15·4	33·3	31·7	1·6	48	1035	19·5	20·7	18·5	1120	1883
1884	15·0	33·3	31·7	1·6	47	1041	19·5	20·7	18·4	1122	1884
1885	14·4	32·5	30·9	1·6	48	1040	19·0	20·0	18·0	1113	1885
1886	14·1	32·4	30·9	1·5	47	1039	19·3	20·3	18·3	1113	1886

TABLE 3.—ENGLAND.—**Annual Marriage-, Birth-, and Death-rates, in Groups of Years, 1838-86.**

PERIOD.	MARRIAGES.	BIRTHS.					DEATHS.			
	Persons Married to 1,000 Living.	Births to 1000 Living.			Illegitimate Births in 1000 Births.	Births of Males to 1,000 Births of Females.	Deaths to 1000 Living.			Deaths of Males to 1,000 Deaths of Females, in equal Numbers Living.
		Total.	Illegitimate.	Legitimate.			Persons.	Males.	Females.	
1838-86 -	16·2	34·0	32·4*	2·0*	58*	1043	21·8	22·8	20·8	1099
1841-50 -	16·1	32·6	—	—	—	1049	22·4	23·1	21·6	1070
1851-60 -	16·9	34·1	31·9	2·2	65	1046	22·2	23·1	21·4	1079
1861-70 -	16·6	35·2	33·0	2·2	61	1042	22·5	23·7	21·4	1109
1871-80 -	16·2	35·5	33·7	1·8	50	1038	21·4	22·7	20·1	1131
1838-40 -	15·6	31·8	—	—	—	1048	22·4	23·3	21·5	1084
1841-45 -	15·7	32·3	—	—	—	1052	21·4	22·2	20·6	1073
1846-50 -	16·5	32·8	30·6	2·2	67	1045	23·3	24·1	22·6	1067
1851-55 -	17·2	33·9	31·7	2·2	66	1046	22·7	23·5	21·8	1079
1856-60 -	16·7	34·4	32·1	2·2	65	1046	21·8	22·6	21·0	1079
1861-65 -	16·8	35·1	32·9	2·2	63	1043	22·6	23·7	21·5	1102
1866-70 -	16·4	35·3	33·2	2·1	58	1041	22·4	23·7	21·2	1116
1871-75 -	17·1	35·5	33·6	1·8	52	1039	22·0	23·3	20·7	1129
1876-80 -	15·3	35·4	33·7	1·7	47	1038	20·8	22·1	19·5	1133
1881-85 -	15·1	33·3	31·7	1·6	48	1039	19·3	20·4	18·2	1119

* For the period 1845-86.

TABLE 4.—ENGLAND.—**Annual Marriage-, Birth-, and Death-rates** in each **Quarter**; in **Groups of Years, 1838-80,** and in each **Year, 1881-86.**

PERIOD.	PERSONS MARRIED TO 1000 LIVING.				BIRTHS TO 1000 LIVING.				DEATHS TO 1000 LIVING.			
	Quarter ending				Quarter ending				Quarter ending			
	March.	June.	Sept.	Dec.	March.	June.	Sept.	Dec.	March.	June.	Sept.	Dec.
1838-86 -	13·4	16·5	15·7	19·2	35·4	35·1	32·9	32·7	24·2	21·4	20·0	21·4
1841-50 -	13·3	16·4	15·2	19·2	34·2	33·7	31·2	31·2	24·7	22·0	21·0	21·7
1851-60 -	14·1	17·1	16·3	20·1	35·8	35·5	32·8	32·5	24·7	22·1	20·3	21·9
1861-70 -	13·8	16·9	16·2	19·6	36·6	36·3	34·0	33·9	25·2	21·8	21·0	22·1
1871-80 -	13·4	16·5	15·8	19·2	36·6	36·1	34·6	34·5	23·7	20·9	19·6	21·3
1881 -	11·8	15·5	14·8	18·3	35·1	34·7	32·9	33·0	21·5	18·6	16·8	18·7
1882 -	12·2	16·1	15·4	18·2	34·8	34·5	33·1	32·7	21·5	19·0	17·8	20·0
1883 -	13·4	14·4	15·5	18·4	35·2	34·3	31·7	32·0	22·2	20·6	16·8	19·2
1884 -	12·3	15·9	14·7	17·1	33·2	31·2	33·0	32·9	19·5	18·9	19·7	19·9
1885 -	11·5	15·2	14·3	16·5	34·2	32·4	31·5	32·0	21·8	19·8	16·5	18·5
1886 -	11·4	14·5	13·8	16·5	33·5	33·8	31·9	31·0	22·8	18·0	17·8	18·5

TABLE 5. — ENGLAND. — **Marriages.—Manner of Solemnisation, 1841-86.**

YEAR.	OF 1000 MARRIAGES.											
	ACCORDING TO THE RITES OF THE ESTABLISHED CHURCH.						NOT ACCORDING TO THE RITES OF THE ESTABLISHED CHURCH.					
	Special Licence.	Licence.	Banns.	Superintendent Registrar's Certificate.	Not stated.	TOTAL IN ESTABLISHED CHURCH.	TOTAL NOT IN ESTABLISHED CHURCH.	In Registered Places.		Quakers.	Jews.	Civil Marriages in Superintendent Registrar's Office.
								Roman Catholics.	Other Christian Denominations.			
1841 -	0·1	129	637	8	160	934	66	48		0·5	0·9	17
1842 -	0·1	126	637	8	155	926	74	52		0·5	1·4	20
1843 -	0·1	118	645	10	145	918	82	57		0·5	1·3	23
1844 -	0·1	113	643	12	139	907	93	17	48	0·4	1·3	26
1845 -	0·1	111	646	12	132	901	99	20	49	0·5	1·3	28
1846 -	0·1	118	638	13	127	896	104	21	52	0·5	1·5	29
1847 -	0·1	126	625	14	125	890	110	22	55	0·6	1·4	31
1848 -	0·1	122	626	16	115	879	121	26	58	0·5	1·3	35
1849 -	0·1	118	639	18	93	868	132	30	61	0·4	1·6	39
1850 -	0·1	114	645	21	77	857	143	37	63	0·5	1·7	41
1851 -	0·1	115	644	22	68	849	151	43	62	0·4	1·7	44
1852 -	0·1	123	670	23	27	843	157	47	63	0·4	1·6	45
1853 -	0·1	125	664	23	27	839	161	51	62	0·5	1·8	46
1854 -	0·1	132	658	24	26	840	160	49	61	0·3	1·8	48
1855 -	0·1	134	655	25	26	840	160	48	61	0·4	1·5	49
1856 -	0·1	134	655	25	25	839	161	47	60	0·5	2·0	51
1857 -	0·1	134	641	24	25	824	176	46	67	0·4	2·0	61
1858 -	0·1	127	644	24	26	821	179	43	70	0·5	1·4	64
1859 -	0·1	121	643	25	23	812	188	46	75	0·4	1·9	65
1860 -	0·1	122	638	25	22	807	193	46	79	0·4	1·8	66
1861 -	0·1	123	628	25	22	798	202	48	80	0·4	1·6	72
1862 -	0·1	119	627	24	21	791	209	45	84	0·4	1·8	78
1863 -	0·1	111	632	25	20	788	212	47	84	0·3	1·8	79
1864 -	0·1	110	629	24	19	782	218	48	87	0·3	1·9	81
1865 -	0·1	112	629	22	19	782	219	47	90	0·3	1·9	80
1866 -	0·1	108	630	23	17	778	222	48	91	0·3	1·6	81
1867 -	0·1	108	628	22	17	775	225	44	95	0·4	1·8	84
1868 -	0·2	103	627	23	16	769	231	42	97	0·4	1·7	90
1869 -	0·1	98	627	23	15	763	237	41	99	0·3	1·9	95
1870 -	0·1	94	634	22	10	760	240	41	99	0·3	2·0	98
1871 -	0·1	89	642	22	8	761	239	40	100	0·3	2·1	97
1872 -	0·1	85	645	21	6	757	243	42	100	0·2	2·1	99
1873 -	0·1	85	642	20	5	752	248	40	102	0·4	2·4	103
1874 -	0·1	88	636	19	4	747	253	40	105	0·2	2·3	105
1875 -	0·1	87	635	18	4	744	256	42	107	0·3	2·4	104
1876 -	0·2	87	630	18	3	738	262	42	110	0·3	2·3	107
1877 -	0·1	84	627	18	4	733	267	43	112	0·4	2·2	109
1878 -	0·2	82	623	18	3	726	274	42	113	0·3	2·7	116
1879 -	0·2	79	623	18	3	723	277	41	113	0·3	2·5	120
1880 -	0·2	73	623	18	3	717	283	43	111	0·3	2·4	126
1881 -	0·3	69	625	18	3	715	285	45	111	0·3	2·5	126
1882 -	0·4	65	631	17	2	715	285	45	111	0·3	2·5	126
1883 -	0·3	63	629	18	2	712	288	44	113	0·3	2·6	128
1884 -	0·3	60	628	17	2	707	293	43	116	0·3	2·9	131
1885 -	0·4	59	629	17	3	708	292	41	118	0·2	3·2	130
1886 -	0·2	56	632	17	2	707	293	42	117	0·2	3·4	130

Table 6.—England.—Marriages.—Manner of Solemnisation, in Counties, 1886.

Registration County.	Of 1000 Marriages. According to the Rites of the Established Church. Special Licence.	Licence.	Banns.	Superintendent Registrar's Certificate.	Not stated.	Total in Established Church.	Not according to the Rites of the Established Church. Total not in Established Churches.	In Registered Places. Roman Catholics.	Other Christian Denominations.	Quakers.	Jews.	Civil Marriages in Superintendent Registrar's Office.
England	0·2	56	682	17	2	707	293	42	117	0·2	3·4	130
I.—London.	1·0	71	741	1	1	813	185	37	39	0·2	13·6	95
II.—South-Eastern.												
Surrey (*extra-metrop.*)	0·3	64	720	9	2	795	205	21	37	—	—	97
Kent (*extra-metrop.*)	—	38	682	16	4	750	250	15	122	0·2	—	113
Sussex	0·3	38	736	4	3	796	205	13	52	0·2	1·3	137
Hampshire	—	53	651	21	2	727	273	17	37	0·2	0·4	158
Berkshire	—	49	740	—	4	794	206	7	100	—	—	99
III.—South Midland.												
Middlesex (*extra-metrop.*)	—	67	761	—	1	829	171	21	76	0·4	—	74
Hertfordshire	1·0	38	809	1	3	851	146	3	85	1·0	—	57
Buckinghamshire	—	33	767	3	10	813	187	2	98	—	—	87
Oxfordshire	—	56	742	7	5	810	190	14	113	—	—	63
Northamptonshire	—	36	666	7	8	717	283	10	135	—	—	138
Huntingdonshire	—	11	806	—	17	834	166	—	107	—	—	59
Bedfordshire	—	38	704	13	6	766	244	3	151	—	—	90
Cambridgeshire	—	34	754	—	3	791	209	4	127	—	—	78
IV.—Eastern.												
Essex	0·3	43	759	3	7	812	188	18	96	0·3	—	78
Suffolk	—	39	719	2	18	778	222	1	109	0·4	—	112
Norfolk	0·3	46	711	3	7	767	233	8	101	0·3	—	124
V.—South-Western.												
Wiltshire	—	47	673	—	3	723	277	5	190	—	—	82
Dorsetshire	—	38	731	14	9	792	208	9	102	—	—	97
Devonshire	0·2	78	461	7	6	547	453	12	150	0·2	1·1	290
Cornwall	—	76	459	4	5	544	456	2	220	—	—	234
Somersetshire	—	62	664	9	4	739	261	7	162	—	—	92
VI.—West Midland.												
Gloucestershire	—	54	653	3	4	715	285	11	104	0·5	0·8	169
Herefordshire	—	75	687	4	15	781	219	7	103	—	—	109
Shropshire	—	74	647	16	3	740	260	14	130	—	—	116
Staffordshire	—	34	757	3	3	802	198	30	92	—	—	76
Worcestershire	—	46	787	4	4	841	159	17	77	—	—	65
Warwickshire	0·4	23	752	14	0	789	211	34	61	0·4	3·5	112
VII.—North Midland.												
Leicestershire	—	29	656	10	2	697	303	25	119	—	—	159
Rutlandshire	7·6	30	826	—	—	864	136	8	61	—	—	67
Lincolnshire	—	49	682	3	6	740	260	10	195	—	0·3	55
Nottinghamshire	—	49	660	1	3	713	287	8	99	—	0·3	179
Derbyshire	—	76	627	14	3	720	280	28	164	0·4	—	88
VIII.—North-Western.												
Cheshire	—	76	608	14	2	700	300	69	145	0·2	—	95
Lancashire	0·1	60	546	50	0	656	344	116	147	0·3	2·6	79
IX.—Yorkshire.												
West Riding	—	30	673	29	0	732	268	37	139	0·1	3·3	89
East Riding (with York)	0·3	17	615	2	3	697	303	31	134	1·4	9·1	134
North Riding	—	101	506	10	1	618	382	69	121	0·5	3·4	200
X.—Northern.												
Durham	—	46	405	54	1	506	494	78	109	0·3	0·6	306
Northumberland	—	62	469	12	2	545	455	71	109	0·6	3·7	271
Cumberland	—	157	369	30	1	576	424	66	104	—	—	252
Westmorland	—	194	530	11	8	743	257	8	125	5·3	—	119
XI.—Welsh.												
Monmouthshire	—	33	399	8	1	446	554	48	189	—	2·2	315
South Wales	0·1	61	254	13	2	330	670	33	259	0·1	1·0	377
North Wales	—	89	240	18	1	348	652	7	343	—	—	297

NOTE.—A cipher indicates that the number of marriages was too small to show a rate of one per 1000. When no marriages occurred, — is inserted.

TABLE 7.—ENGLAND.—**First Marriages, Re-Marriages, Marriages of Minors, and Signatures by Mark, 1841–86.**

YEAR.	IN 1000 MARRIAGES.								
	Bachelors.	Widowers.	Spinsters.	Widows.	UNDER 21 YEARS.		SIGNED BY MARK.		
					Men.	Women.	Men.	Women.	Both.
1841 -	—	—	—	—	44	133	326	488	—
1842 -	869	131	911	89	45	135	320	479	—
1843 -	868	132	913	87	45	132	327	490	—
1844 -	872	128	915	85	42	132	324	492	—
1845 -	874	126	914	86	44	135	332	496	—
1846 -	874	126	917	83	43	137	326	482	—
1847 -	871	129	915	85	41	133	312	455	240
1848 -	862	138	911	89	44	141	312	454	239
1849 -	862	138	911	89	47	149	310	459	—
1850 -	855	145	907	93	49	151	311	462	—
1851 -	860	140	910	90	50	157	308	453	235
1852 -	865	135	911	89	54	170	305	446	231
1853 -	864	136	910	90	56	178	304	439	227
1854 -	864	136	910	90	58	180	300	427	221
1855 -	856	144	905	95	55	179	295	412	211
1856 -	861	139	906	94	57	183	288	402	208
1857 -	862	138	909	91	56	181	277	388	192
1858 -	858	142	908	92	59	184	270	376	184
1859 -	859	141	909	91	62	191	267	376	182
1860 -	861	139	910	90	63	194	255	362	170
1861 -	860	140	909	91	64	195	246	347	161
1862 -	863	137	910	90	65	198	237	332	153
1863 -	865	135	912	88	66	199	238	331	153
1864 -	862	138	909	91	66	201	233	324	147
1865 -	861	139	908	92	67	201	225	312	141
1866 -	861	139	906	94	67	200	216	300	134
1867 -	857	143	904	96	69	202	211	288	127
1868 -	860	140	906	94	72	210	201	278	119
1869 -	860	140	905	95	72	214	199	276	117
1870 -	864	136	904	96	75	216	198	273	116
1871 -	861	139	903	97	79	220	194	268	113
1872 -	863	137	901	99	80	223	194	263	111
1873 -	863	137	899	101	82	224	188	254	106
1874 -	863	137	898	102	84	227	179	242	98
1875 -	859	141	898	102	83	222	172	232	93
1876 -	859	141	897	103	83	220	163	221	88
1877 -	862	138	901	99	81	220	153	209	79
1878 -	864	136	902	98	78	216	146	198	73
1879 -	865	135	905	95	74	214	138	185	67
1880 -	869	131	905	95	73	215	140	186	68
1881 -	872	128	908	92	72	214	135	177	64
1882 -	875	125	912	88	76	220	132	171	62
1883 -	876	124	911	89	74	218	126	155	55
1884 -	874	126	911	89	73	213	117	142	48
1885 -	873	127	912	88	70	210	107	129	43
1886 -	876	124	914	86	67	206	96	115	37

TABLE 8.—ENGLAND.—**Marriages, Marriages of Minors, and Signatures by Mark, in Counties, 1876-1885, and 1886.**

REGISTRATION COUNTY.	Persons Married in 1000 living.		In 1000 Marriages.								
			Under 21 Years.				Signed by Mark.				
			Average of ten Years, 1876-85.		1886.		Average of ten Years, 1876-85.		1886.		
	Ten Years, 1876-85.	1886.	Men.	Women.	Men.	Women.	Men.	Women.	Men.	Women.	Both.
ENGLAND	15·2	14·1	75	216	67	206	136	177	96	115	37
I.—LONDON	18·1	16·6	53	182	58	193	70	98	52	70	22
II.—SOUTH EASTERN.											
Surrey (*extra-metrop.*)	12·7	11·8	43	155	38	147	85	59	54	41	10
Kent (*extra-metrop.*)	13·9	13·3	59	218	52	210	116	94	77	51	18
Sussex	13·5	11·6	64	180	58	166	111	64	65	36	8
Hampshire	15·1	15·2	46	191	38	180	96	75	70	48	14
Berkshire	13·1	11·7	59	167	43	150	136	90	99	55	20
III.—SOUTH MIDLAND.											
Middlesex (*extra-metrop.*)	11·0	11·2	50	166	49	171	96	75	75	61	21
Hertfordshire	11·1	10·4	92	185	93	191	207	164	163	124	37
Buckinghamshire	12·6	12·1	108	221	78	218	184	159	143	92	41
Oxfordshire	12·8	12·9	72	178	68	183	140	101	107	62	24
Northamptonshire	14·3	13·4	114	210	91	215	136	136	97	77	25
Huntingdonshire	12·6	14·0	92	216	70	230	186	137	129	73	25
Bedfordshire	13·8	13·2	147	226	154	242	209	234	147	134	55
Cambridgeshire	12·4	12·9	83	214	71	199	149	148	118	97	45
IV.—EASTERN.											
Essex	12·1	12·5	78	224	68	216	151	106	109	72	24
Suffolk	13·5	12·8	87	218	56	209	224	149	156	113	49
Norfolk	14·2	13·4	97	226	78	213	209	148	130	102	39
V.—SOUTH WESTERN.											
Wiltshire	12·8	12·0	74	175	59	150	147	103	120	69	23
Dorsetshire	13·7	14·6	65	170	76	163	151	104	134	66	27
Devonshire	15·0	15·2	48	144	40	141	100	117	74	77	24
Cornwall	12·9	13·4	60	164	53	146	134	201	143	143	54
Somersetshire	12·9	13·0	80	167	81	173	159	141	118	92	34
VI.—WEST MIDLAND.											
Gloucestershire	15·8	14·6	85	190	83	179	133	131	102	90	28
Herefordshire	11·3	11·9	43	142	42	131	190	120	155	89	39
Shropshire	11·9	11·1	42	144	33	139	171	169	146	126	54
Staffordshire	13·3	13·2	112	239	93	250	239	291	149	180	80
Worcestershire	14·0	13·2	79	201	71	194	171	194	137	129	57
Warwickshire	15·1	14·4	82	208	81	216	161	210	109	135	42
VII.—NORTH MIDLAND.											
Leicestershire	15·3	14·2	126	252	107	233	132	177	71	95	23
Rutlandshire	12·0	11·5	88	160	21	189	130	86	61	15	—
Lincolnshire	13·8	12·9	59	214	45	201	125	112	93	76	23
Nottinghamshire	16·8	14·3	124	290	107	286	147	201	99	115	31
Derbyshire	14·3	12·9	97	276	76	244	120	162	93	100	27
VIII.—NORTH WESTERN.											
Cheshire	14·1	13·0	76	194	62	175	132	194		1·2	33
Lancashire	16·3	14·9	88	226	75	214	138	253	98	166	45
IX.—YORKSHIRE.											
West Riding	15·7	14·3	96	262	83	249	138	235	100	153	48
East Riding (with York)	16·4	14·5	74	230	65	244	107	157	64	91	14
North Riding	14·1	11·8	63	253	46	214	140	169	95	194	32
X.—NORTHERN.											
Durham	15·4	13·2	77	221	67	278	171	151	129	178	56
Northumberland	16·4	15·1	49	230	46	223	140	164	66	104	25
Cumberland	14·3	11·8	51	197	51	168	112	177	92	127	44
Westmorland	13·2	11·8	52	150	40	146	58	75	27	32	5
XI.—WELSH.											
Monmouthshire	15·3	14·2	73	241	65	240	267	285	183	193	78
South Wales	15·0	14·7	72	208	69	204	198	307	141	213	65
North Wales	12·9	11·1	37	118	28	110	205	261	152	177	63

TABLE 9.—ENGLAND.—Buildings for Solemnisation of Marriage on the Register, 31st December, 1886.

ENGLAND, DIVISION, AND REGISTRATION COUNTY.	All Religious Denominations.	Established Church.	Other Religious Denominations.																
			All Other Religious Denominations.	Presbyterians.	Independents.	Baptists.	United Brethren or Moravians.	Roman Catholics.	Unitarians.	Wesleyan Methodists. Original Connexion.	Wesleyan Methodists. New Connexion.	Wesleyan Methodists. Primitive Methodists.	Wesleyan Methodists. United Methodist Free Church.	Wesleyan Methodists. Other Wesleyan Methodists.	Calvinistic Methodists.	Countess of Huntingdon's Connexion.	New Jerusalem Church.	Catholic and Apostolic Church.	All others.
ENGLAND	24584	14813	9765	349	2271	1832	26	927	142	1796	153	721	417	136	522	35	42	32	365
DIVISION.																			
No. I. LONDON	1167	563	604	44	151	133	1	65	11	79	4	18	17	4	8	1	5	7	56
II. SOUTH EASTERN	2620	1737	883	28	228	201	-	85	12	148	-	51	10	16	3	10	1	3	37
III. SOUTH MIDLAND	2194	1498	696	6	184	244	5	43	3	124	-	34	11	4	-	4	1	3	30
IV. EASTERN	2102	1630	472	7	159	115	-	34	6	75	-	33	14	1	-	1	2	1	19
V. SOUTH WESTERN	2856	1966	890	14	227	189	5	51	10	229	1	67	43	66	2	3	2	2	47
VI. WEST MIDLAND	2792	1855	937	29	219	163	3	111	15	179	32	85	28	3	13	11	2	6	42
VII. NORTH MIDLAND	2155	1499	656	7	110	140	1	51	9	158	13	94	59	-	-	1	4	1	18
VIII. NORTH WESTERN	2486	984	1502	36	274	159	4	254	37	289	39	124	93	27	33	3	19	5	60
IX. YORK	2274	1179	1095	17	209	118	6	92	20	309	47	138	101	4	-	-	6	3	25
X. NORTHERN	1229	668	561	115	62	30	-	33	4	104	16	80	34	4	-	-	-	1	18
XI. WELSH	2709	1199	1510	5	448	373	1	48	15	111	1	22	2	7	463	1	-	-	13
I.—LONDON.																			
Middlesex (*part of*)	774	381	393	32	100	69	1	49	8	51	1	13	11	1	7	1	3	5	41
Surrey (*part of*)	281	130	151	7	39	47	-	10	3	19	2	3	6	1	1	-	1	2	10
Kent (*part of*)	112	52	60	5	12	17	-	6	-	9	1	2	-	2	-	-	1	-	5
II.—SOUTH EASTERN.																			
1 Surrey (*extra-metropolitan*)	353	216	137	6	42	32	-	17	2	24	-	6	1	-	1	-	-	-	6
2 Kent (*extra-metropolitan*)	718	487	231	6	60	66	-	21	2	47	-	13	2	3	-	3	1	1	6
3 Sussex	559	389	170	7	48	42	-	21	4	23	-	4	1	3	3	3	-	1	10
4 Hampshire	630	429	201	6	60	37	-	16	3	37	-	13	5	10	-	1	-	1	12
5 Berkshire	360	266	94	3	18	24	-	10	1	17	-	15	1	-	-	2	-	-	3
III.—SOUTH MIDLAND.																			
6 Middlesex (*extra-metropolitan*)	247	126	121	4	38	31	-	14	-	19	-	2	-	1	-	1	-	1	10
7 Hertfordshire	281	188	93	1	41	26	-	4	1	12	-	1	-	-	-	2	-	1	4
8 Buckinghamshire	274	196	78	-	18	32	-	3	-	13	-	6	2	-	-	-	-	-	4
9 Oxfordshire	336	264	72	1	16	18	1	9	-	16	-	4	4	-	-	-	-	1	2
10 Northamptonshire	438	313	125	-	35	46	1	6	1	20	-	4	4	3	-	1	-	-	4
11 Huntingdonshire	119	81	38	-	5	21	1	2	-	6	-	-	-	-	-	-	-	-	1
12 Bedfordshire	214	138	76	-	12	31	2	2	-	23	-	5	-	-	-	-	-	-	1
13 Cambridgeshire	285	192	93	-	19	39	-	3	1	15	-	12	1	-	-	1	-	-	2
IV.—EASTERN.																			
14 Essex	609	419	190	2	33	30	-	17	2	34	-	5	1	1	-	-	1	1	13
15 Suffolk	646	509	137	3	50	45	-	8	1	17	-	9	1	-	-	-	-	-	2
16 Norfolk	847	702	145	2	26	40	-	9	3	24	-	24	12	-	-	1	-	-	4
V.—SOUTH WESTERN.																			
17 Wiltshire	474	330	144	-	43	48	2	7	-	21	-	12	2	-	-	-	1	-	8
18 Dorsetshire	373	293	80	-	26	6	-	10	3	24	-	9	-	1	-	-	-	-	1
19 Devonshire	808	538	270	11	70	50	1	14	3	57	-	4	5	28	2	-	-	1	24
20 Cornwall	398	251	147	-	19	7	-	7	-	57	1	4	25	25	-	2	-	-	1
21 Somersetshire	803	554	249	3	69	49	2	13	4	61	-	3	11	12	-	1	1	1	14
VI.—WEST MIDLAND.																			
22 Gloucestershire	605	402	203	5	62	53	1	12	1	30	-	6	10	2	3	3	-	-	15
23 Herefordshire	285	228	57	-	10	12	1	2	-	8	1	14	-	-	2	1	-	-	6
24 Shropshire	437	314	123	2	39	15	-	11	-	17	3	22	3	1	6	-	-	1	3
25 Staffordshire	627	350	277	7	44	28	-	42	5	79	22	31	3	-	-	1	-	3	6
26 Worcestershire	338	219	89	3	17	19	-	13	2	15	2	7	2	-	-	5	-	1	3
27 Warwickshire	500	312	188	3	47	41	1	31	7	30	3	5	5	-	2	1	2	1	9
VII.—NORTH MIDLAND.																			
28 Leicestershire	441	293	148	2	28	50	-	14	2	29	2	18	2	-	-	-	-	-	6
29 Rutlandshire	70	57	13	-	3	5	-	1	-	2	-	1	-	-	-	-	-	-	1
30 Lincolnshire	646	450	196	1	24	34	-	13	3	56	1	39	21	-	-	-	1	-	3
31 Nottinghamshire	419	282	137	1	20	31	-	9	2	29	7	18	12	-	-	-	1	1	6
32 Derbyshire	379	267	112	3	35	20	1	14	2	42	3	23	24	-	-	1	2	-	2
VIII.—NORTH WESTERN.																			
33 Cheshire	532	247	285	24	54	24	-	27	7	67	10	42	9	2	13	-	-	-	4
34 Lancashire	1954	737	1217	62	220	126	4	227	30	222	29	82	89	25	20	3	19	3	56
IX.—YORKSHIRE.																			
35 West Riding	1495	667	828	4	164	101	6	62	16	225	44	64	89	3	-	-	5	3	20
36 East Riding (with York)	377	248	129	5	25	10	-	12	1	39	8	24	6	1	-	-	1	-	4
37 North Riding	402	264	138	6	22	7	-	18	3	45	-	30	6	-	-	-	-	-	1
X.—NORTHERN.																			
38 Durham	500	248	252	28	25	17	-	49	4	53	11	43	17	-	-	-	-	-	5
39 Northumberland	352	164	188	69	14	7	-	30	-	20	5	18	13	-	-	-	-	1	8
40 Cumberland	264	175	89	16	16	3	-	13	-	22	-	14	2	1	-	-	-	-	2
41 Westmorland	113	81	32	2	7	3	-	1	-	9	-	5	2	-	-	-	-	-	3
XI.—WELSH.																			
42 Monmouthshire	339	166	173	1	44	76	1	13	-	12	-	3	1	3	12	-	-	-	2
43 South Wales	1473	640	833	4	290	246	-	22	15	44	-	9	1	4	190	1	-	-	7
44 North Wales	897	393	504	-	114	51	-	13	-	55	1	5	-	-	261	-	-	-	4

Table 10.—ENGLAND.—Birth-, and Death-rates in Counties, 1876-85, and 1886.

REGISTRATION COUNTY.	Births to 1000 Living.		Illegitimate Births to 1000 Births.		Males Born to 1000 Females Born.		Deaths to 1000 Living.				Deaths of Children under one year to 1000 Births.	
							Ten Years 1876-85.	1886.				
	Ten Years 1876-85.	1886.	Ten Years 1876-85.	1886.	Ten Years 1876-85.	1886.	Persons.	Persons.	Males.	Females.	Ten Years 1876-85.	1886.
ENGLAND	34·4	32·4	48	47	1038	1039	20·1	19·3	20·3	18·3	149	149
I.—London	34·7	32·4	39	38	1039	1041	21·4	19·9	21·6	18·4	153	149
II.—South Eastern.												
Surrey (*extra-metrop.*)	30·5	28·7	39	41	1033	1016	16·3	16·0	17·6	14·8	112	120
Kent (*extra-metrop.*)	32·2	31·7	43	43	1044	1028	17·4	17·8	18·5	17·1	118	130
Sussex	29·7	27·4	51	52	1045	1035	16·4	16·1	17·2	15·0	119	121
Hampshire	31·2	31·4	44	41	1036	1022	17·8	19·3	20·4	18·2	112	131
Berkshire	31·2	29·9	48	51	1041	1036	17·8	17·0	17·8	16·1	110	121
III.—South Midland.												
Middlesex (*extra-metrop.*)	33·2	35·1	35	33	1041	1041	17·5	17·8	19·2	16·5	128	142
Hertfordshire	31·1	30·3	55	54	1035	1072	17·5	18·2	19·0	17·4	112	125
Buckinghamshire	32·2	32·4	53	46	1043	1026	17·9	18·5	19·0	18·1	122	132
Oxfordshire	31·0	30·8	56	57	1037	1094	17·7	18·2	19·3	17·1	117	121
Northamptonshire	33·9	32·1	45	45	1040	1032	18·3	18·3	18·9	17·7	136	143
Huntingdonshire	29·6	29·7	49	46	1054	980	17·2	19·3	20·5	18·2	114	111
Bedfordshire	32·5	33·2	68	64	1027	1079	18·7	19·9	20·6	17·4	138	137
Cambridgeshire	30·9	30·1	55	54	1043	1045	17·9	19·5	20·3	18·8	128	140
IV.—Eastern.												
Essex	34·5	36·8	36	34	1034	1053	18·0	19·8	19·7	18·2	125	134
Suffolk	32·0	32·2	58	59	1036	1045	18·2	18·7	19·7	17·8	118	132
Norfolk	31·2	31·8	77	72	1046	1068	19·0	19·4	20·8	18·1	139	142
V.—South Western.												
Wiltshire	30·8	29·4	48	48	1033	1012	17·9	17·5	18·0	17·0	105	108
Dorsetshire	29·3	29·8	50	46	1037	1029	16·9	17·6	18·1	17·1	102	105
Devonshire	29·6	29·5	43	46	1037	1055	19·0	19·7	20·7	18·9	121	126
Cornwall	29·4	30·6	63	60	1051	1109	19·9	22·1	23·1	21·3	133	160
Somersetshire	30·6	30·1	44	42	1041	1048	18·3	18·9	19·5	16·7	115	113
VI.—West Midland.												
Gloucestershire	31·5	29·6	46	43	1038	1034	18·7	18·4	19·8	17·1	129	127
Herefordshire	28·0	27·3	74	80	1028	1071	18·0	18·8	19·3	18·2	111	129
Shropshire	29·8	28·8	82	82	1047	1045	17·9	18·0	18·6	17·4	119	138
Staffordshire	32·2	36·1	48	49	1032	1017	20·8	19·1	20·6	18·2	158	159
Worcestershire	33·0	30·8	50	49	1027	1058	18·0	17·1	18·0	16·3	132	137
Warwickshire	35·9	32·3	40	41	1035	1036	20·1	19·1	20·3	17·9	149	156
VII.—North Midland.												
Leicestershire	36·4	34·3	48	48	1037	1044	19·9	19·2	20·7	17·8	165	173
Rutlandshire	30·6	27·5	50	54	1067	997	17·6	16·3	14·6	18·1	115	117
Lincolnshire	32·1	29·9	58	59	1045	1031	17·7	17·5	18·0	16·9	131	143
Nottinghamshire	37·4	35·9	60	57	1039	1036	20·4	19·5	20·5	18·5	157	166
Derbyshire	36·3	33·2	49	47	1043	1018	19·0	17·8	18·4	17·3	134	140
VIII.—North Western.												
Cheshire	33·8	31·9	51	52	1044	1036	19·9	18·7	19·6	17·9	139	146
Lancashire	36·9	33·7	45	46	1031	1040	23·3	21·9	23·1	20·7	163	174
IX.—Yorkshire.												
West Riding	35·6	31·4	51	52	1037	1026	21·1	19·1	20·1	18·1	155	155
East Riding (with York)	34·7	31·9	57	59	1047	1020	20·3	18·7	19·7	17·8	152	156
North Riding	35·7	31·9	59	59	1043	1011	18·6	17·0	17·8	16·5	138	135
X.—Northern.												
Durham	40·7	36·2	40	42	1044	1028	21·1	18·3	18·5	18·1	152	151
Northumberland	36·5	35·8	55	49	1039	1016	20·8	19·8	20·3	19·3	140	142
Cumberland	34·8	32·4	77	79	1043	1069	19·8	17·2	17·6	16·8	126	119
Westmorland	30·4	28·8	74	69	1011	1129	16·7	14·7	15·7	13·7	104	88
XI.—Welsh.												
Monmouthshire	36·5	37·4	42	41	1042	1073	20·8	23·1	24·3	21·8	132	166
South Wales	35·2	34·9	46	42	1047	1056	19·9	21·0	22·2	19·9	131	158
North Wales	30·1	26·7	67	75	1012	1050	19·7	17·7	18·1	17·4	122	118

TABLE 11.—ENGLAND.—Annual Death-rates at Twelve Groups of Ages, 1838-86.*—Males.

YEAR.	DEATHS TO 1000 LIVING—MALES. AGES.												
	ALL AGES.	0–	5–	10–	15–	20–	25–	35–	45–	55–	65–	75–	85 and upwds.
1838	23·4	70·7	9·1	5·3	7·4	9·9	10·7	13·4	19·1	33·6	68·0	148·4	316·0
1839	22·8	71·3	9·1	5·1	7·2	9·4	9·9	12·6	17·7	31·6	63·4	139·1	291·2
1840	23·7	75·2	10·8	5·4	7·4	9·3	9·9	12·7	17·7	31·2	60·0	144·5	311·3
1841	22·4	68·4	9·6	5·1	7·2	9·2	9·8	12·2	17·7	31·3	64·5	142·6	303·0
1842	22·4	70·4	9·0	5·0	6·9	8·9	9·3	12·0	17·2	30·3	65·7	145·6	300·6
1843	22·0	68·3	8·4	4·8	6·7	8·9	9·2	12·2	17·0	30·0	65·5	140·7	293·5
1844	22·3	69·5	8·9	4·7	6·4	8·9	9·3	12·3	17·3	30·3	66·9	145 8	319·9
1845	21·7	66·5	8·2	4·6	6·6	9·1	9·2	12·1	17·0	29·6	64·7	143·7	308·4
1846	23·9	77·4	8·2	5·1	7·3	10·0	10·2	12·8	17·8	31·1	67·4	150·4	328·9
1847	25·5	76·0	9·7	5·5	8·0	10·8	11·0	14·5	20·5	36·5	77·1	173·6	364·6
1848	23·8	73·6	10·4	5·3	7·2	10·0	10·2	13·1	18·4	32·4	67·7	149·2	309·5
1849	25·8	75·0	11·2	6·5	8·0	11·1	12·4	15·9	22·4	36·4	72·4	151·7	304·7
1850	21·4	66·8	8·1	4·7	6·2	8·2	8·8	11·7	17·0	29·7	63·1	140·1	289·7
1851	22·8	72·9	8·7	4·9	6·8	8·8	9·5	12·4	17·7	30·2	64·1	140·6	288·6
1852	23·2	74·6	9·0	5·2	6·9	9·2	9·7	12·3	17·9	30·4	62·8	141·7	292·7
1853	23·8	73·0	8·5	5·1	7·2	9·6	10·3	13·2	19·3	32·4	69·1	159·8	328·3
1854	24·4	77·3	9·4	5·5	7·3	9·7	10·5	13·6	19·3	31·8	66·5	149·2	296·0
1855	23·5	71·5	8·2	5·0	6·7	8·9	9·8	12·8	18·6	32·8	70·7	162·9	349·2
1856	21·3	67·0	7·2	4·5	6·4	8·4	9·1	11·8	16·6	29·0	60·6	130·7	283·4
1857	22·6	72·2	7·8	4·7	6·4	8·4	9·2	12·0	17·3	29·9	63·3	143·9	306·1
1858	23·9	76·5	10·5	5·0	6·8	8·7	9·3	12·3	17·7	30·9	66·2	147·0	323·5
1859	23·3	74·7	9·2	4·8	6·4	8·4	9·2	12·3	17·8	30·8	64·2	140·2	298·9
1860	22·1	67·8	6·8	4·1	6·1	8·2	9·0	12·4	17·8	31·5	67·3	151·2	314·9
1861	22·7	71·8	6·7	4·3	6·4	8·3	9·2	12·3	17·6	30·9	65·4	146·5	315·7
1862	22·4	69·8	7·7	4·4	6·2	8·2	9·2	12·4	18·1	31·3	63·3	139·9	296·7
1863	24·1	77·8	10·3	5·0	6·4	8·5	9·4	12·8	18·2	31·7	63·9	139·4	309·7
1864	24·9	75·8	9·8	4·9	6·5	9·1	10·3	14·3	20·1	35·2	70·3	151·4	324·4
1865	24·5	75·0	8·1	4·7	6·4	9·2	10·6	14·2	20·5	34·7	68·6	151·8	325·6
1866	24·6	74·9	7·8	4·6	6·5	9·2	10·9	14·7	20·9	34·7	68·9	150·6	323·5
1867	23·0	69·3	6·5	4·0	6·0	8·4	10·0	13·6	19·1	33·5	68·3	152·5	332·4
1868	23·1	72·8	7·8	4·2	5·9	8·0	9·7	13·2	18·9	31·9	63·8	139·1	282·4
1869	23·6	72·5	8·3	4·3	5·7	7·9	9·9	13·5	19·3	33·3	68·4	149·1	308·9
1870	24·2	75·0	8·9	4·5	5·9	8·0	10·1	13·8	19·6	33·9	69·6	152·1	320·7
1871	23·9	71·7	8·3	4·4	6·4	9·2	11·1	14·4	20·0	33·9	67·5	145·2	312·8
1872	22·6	67·6	7·0	4·1	6·0	8·7	10·3	14·0	19·4	32·5	65·5	140·3	292·0
1873	22·4	66·4	6·0	3·7	5·3	7·5	9·5	13·6	19·8	34·1	70·9	150·6	324·9
1874	23·6	71·8	7·4	3·9	5·3	7·5	9·6	14·3	20·9	35·3	71·4	146·4	322·8
1875	24·1	71·9	6·9	3·8	5·6	7·6	9·7	15·0	21·5	37·7	74·7	165·0	363·8
1876	22·3	67·6	6·3	3·5	5·3	7·3	9·3	13·8	19·9	34·3	67·2	145·8	302·6
1877	21·7	63·9	6·1	3·5	4·9	7·0	9·1	13·7	19·7	34·7	68·2	145·8	324·9
1878	22·9	71·2	6·6	3·6	4·9	6·8	8·8	13·6	20·0	35·1	69·5	154·8	353·9
1879	22·0	63·3	6·3	3·8	4·7	6·4	8·6	13·3	20·4	36·8	74·0	168·7	365·5
1880	21·8	69·2	6·4	3·3	4·5	6·1	7·9	12·5	19·1	33·7	68·1	145·8	310·9
1881	20·0	56·4	5·8	3·2	4·5	6·1	8·3	13·0	19·3	33·9	67·8	144·9	294·1
1882	20·7	62·5	6·3	3·2	4·6	5·9	8·2	12·6	19·1	33·5	66·2	139·0	286·6
1883	20·7	59·3	6·1	3·3	4·7	6·2	8·3	13·0	19·8	34·6	70·1	148·3	300·8
1884	20·7	62·8	5·7	3·2	4·6	6·0	8·1	12·6	19·5	32·8	63·4	141·0	287·8
1885	20·0	57·5	5·6	2·9	4·4	5·8	8·0	12·5	19·4	33·4	71·4	149·8	312·6
1886	20·3	60·3	4·6	2·8	4·3	5·6	7·6	12·0	19·3	33·5	72·7	151·0	333·0

* See Note to Table 13.

TABLE 12.—ENGLAND.—Annual Death-rates at Twelve Groups of Ages, 1838-86.*—Females.

YEAR.	DEATHS TO 1000 LIVING—FEMALES. AGES.												
	ALL AGES.	0—	5—	10—	15—	20—	25—	35—	45—	55—	65—	75—	85 and upwds.
1838	21·5	61·1	8·6	5·8	6·2	9·3	10·6	13·0	16·4	29·3	58·4	131·4	273·4
1839	21·0	61·7	9·0	5·7	8·2	9·0	10·1	12·4	15·4	27·0	55·0	124·2	263·4
1840	22·0	64·3	10·6	6·0	8·5	8·9	10·3	12·6	15·5	28·0	58·5	134·4	293·5
1841	20·8	58·6	9·2	5·4	8·0	8·8	10·1	12·3	15·4	27·3	58·3	133·5	291·3
1842	21·0	60·2	8·9	5·3	7·9	8·7	10·0	12·2	15·3	27·4	60·0	130·8	291·4
1843	20·5	59·0	8·3	5·0	7·3	8·4	9·7	12·3	14·9	26·9	58·6	130·2	286·0
1844	20·8	58·7	8·7	5·2	7·5	8·6	10·0	12·0	15·3	27·6	60·2	134·4	291·5
1845	20·1	56·5	7·3	4·9	7·6	8·6	9·8	12·0	14·7	26·6	58·4	130·2	282·9
1846	22·2	66·7	8·0	5·5	8·0	9·3	10·4	12·6	15·7	27·8	61·8	137·3	314·6
1847	23·9	65·7	9·4	5·9	8·4	9·9	11·7	14·4	18·1	32·3	69·6	159·2	333·0
1848	22·2	63·3	9·8	5·7	8·0	9·4	10·8	13·1	16·0	28·5	60·3	135·6	285·3
1849	24·4	64·8	10·9	6·6	9·0	10·9	13·4	16·4	20·2	33·6	65·7	140·3	288·3
1850	20·1	57·4	8·1	4·9	7·2	8·3	9·8	11·9	14·9	26·3	56·9	126·9	268·2
1851	21·2	63·0	8·6	5·3	7·5	8·8	9·9	12·1	15·4	26·6	58·3	128·3	278·6
1852	21·5	64·1	8·8	5·4	7·8	8·7	10·2	12·3	15·3	26·5	56·6	131·9	288·0
1853	22·0	63·2	8·1	5·4	8·1	9·0	10·6	12·6	16·0	28·3	60·8	141·8	303·2
1854	22·7	67·5	9·2	5·6	7·9	9·2	11·0	13·4	16·7	28·3	59·2	134·3	277·8
1855	21·7	61·8	8·0	4·9	7·5	8·7	10·0	12·6	15·6	29·1	63·8	149·3	322·4
1856	19·6	58·4	7·3	4·5	6·9	8·0	9·3	11·6	14·2	24·8	53·0	120·8	248·7
1857	21·1	63·5	7·7	4·6	7·1	8·4	9·5	11·8	14·8	26·7	58·5	132·6	290·5
1858	22·3	67·2	10·4	5·3	7·4	8·7	9·8	12·1	14·9	27·0	60·6	139·1	305·4
1859	21·5	65·0	9·4	5·2	7·2	8·3	9·8	12·0	15·2	26·3	57·6	130·1	282·9
1860	20·8	57·2	6·9	4·4	6·7	7·8	9·5	11·8	15·0	27·5	60·6	136·7	301·3
1861	20·6	62·0	6·8	4·4	7·0	8·1	9·5	11·4	14·7	26·9	57·3	131·2	274·6
1862	20·5	60·3	7·4	4·6	6·8	7·8	9·4	11·7	14·8	26·9	57·7	133·7	274·9
1863	21·2	67·5	9·9	5·2	6·8	8·1	9·7	12·0	14·9	27·1	56·7	130·1	290·2
1864	22·5	65·8	9·4	5·1	7·0	8·4	10·3	12·6	16·5	29·8	63·4	141·1	302·3
1865	22·0	65·1	7·8	4·6	6·8	8·5	10·2	12·6	16·6	28·8	60·4	138·4	296·7
1866	22·2	65·6	7·2	4·5	6·9	8·6	10·5	13·2	16·9	29·3	61·3	139·8	295·7
1867	20·5	59·6	6·1	3·9	5·4	7·8	9·5	12·0	15·6	27·5	59·5	139·4	287·3
1868	20·7	63·9	7·4	4·1	6·3	7·7	9·4	11·5	14·9	26·4	55·0	125·8	261·5
1869	21·0	63·0	7·8	4·3	6·1	7·3	9·3	11·7	15·7	27·6	59·2	135·4	277·1
1870	21·6	64·2	8·3	4·5	6·4	7·6	9·5	11·9	15·8	29·8	60·6	140·2	280·3
1871	21·3	62·4	7·5	4·5	6·6	8·2	9·7	12·2	15·9	28·5	60·4	133·6	276·4
1872	19·9	58·5	6·5	4·0	6·2	7·6	9·3	11·8	15·1	26·6	55·6	124·7	269·0
1873	19·8	56·4	5·6	3·6	5·5	6·8	8·6	11·4	15·6	28·3	61·9	135·2	303·5
1874	20·9	61·4	7·1	3·9	5·7	7·3	9·2	12·2	15·9	29·2	61·6	134·0	296·0
1875	21·4	61·2	6·4	3·8	5·7	7·8	9·3	12·4	17·0	31·1	65·7	148·8	330·3
1876	19·6	57·3	5·9	3·6	5·2	6·7	8·3	11·7	15·4	27·9	58·4	128·7	287·0
1877	18·9	53·6	5·6	3·6	5·1	6·3	8·2	11·3	15·3	27·7	58·9	129·1	291·6
1878	20·3	61·1	6·1	3·6	5·2	6·3	8·0	11·3	15·4	29·2	64·7	140·5	312·7
1879	19·6	52·9	5·8	3·4	4·9	6·0	8·0	11·3	16·0	30·7	66·6	150·2	328·7
1880	19·3	59·2	6·0	3·3	4·8	5·9	7·6	10·6	14·7	27·5	58·2	129·1	274·9
1881	17·8	47·9	5·7	3·2	4·7	6·0	7·9	11·0	14·9	27·9	58·4	126·6	264·9
1882	18·5	58·6	5·9	3·3	4·7	5·9	7·9	10·9	15·1	27·4	57·2	124·4	257·7
1883	18·5	49·7	5·8	3·4	4·9	6·2	8·1	11·1	15·6	28·5	60·6	134·7	279·5
1884	18·4	52·8	5·7	3·4	4·7	5·9	7·9	10·8	15·3	27·1	58·3	127·4	250·2
1885	18·0	48·4	5·0	3·2	4·6	5·7	7·7	10·7	15·3	28·2	62·8	134·0	286·7
1886	18·3	50·9	4·7	3·1	4·3	5·3	7·2	10·3	15·0	28·4	64·2	137·6	307·0

* See Note to Table 13.

TABLE 13.—ENGLAND.—Annual Death-rates at Twelve Groups of Ages in Groups of Years, 1838–86.*—Males and Females.

PERIOD.	AGES.												
	ALL AGES.	0—	5—	10—	15—	20—	25—	35—	45—	55—	65—	75—	85 and upwds.
	DEATHS TO 1000 LIVING.												
	MALES.												
1838 to 1886.	22·8	70·1	7·9	4·4	6·2	8·3	9·5	13·1	18·9	32·8	67·6	147·7	313·5
1841-50	23·1	71·2	9·2	5·1	7·1	9·5	9·9	12·9	18·2	31·8	67·5	148·8	312·3
1851-60	23·1	72·7	8·5	4·9	6·7	8·8	9·6	12·5	18·0	31·0	65·5	146·7	308·2
1861-70	23·7	73·5	8·2	4·5	6·2	8·5	9·9	13·5	19·2	33·1	67·1	147·2	315·0
1871-80	23·7	68·5	6·7	3·7	5·3	7·4	9·4	13·8	20·1	34·9	69·7	150·8	327·4
1838-40	23·3	72·6	9·7	5·3	7·3	9·5	10·2	12·9	18·2	32·1	65·8	144·0	306·2
1841-45	22·2	68·7	8·8	4·8	6·8	9·0	9·4	12·2	17·2	30·3	65·5	143·7	305·1
1846-50	24·1	73·8	9·5	5·4	7·3	10·0	10·5	13·6	19·2	33·2	69·5	153·0	319·5
1851-55	23·5	73·9	8·8	5·1	7·0	9·2	10·0	12·9	18·6	31·5	66·6	150·8	311·0
1856-60	22·6	71·5	8·3	4·6	6·4	8·4	9·2	12·2	17·4	30·4	64·3	142·6	305·4
1861-65	23·7	74·0	8·5	4·7	6·4	8·7	9·7	13·2	18·9	32·8	66·3	145·8	316·4
1866-70	23·7	72·9	7·9	4·3	6·0	8·3	10·1	13·8	19·6	33·5	67·8	148·7	318·6
1871-75	23·3	69·9	7·1	4·0	5·7	8·1	10·0	14·3	20·3	34·8	70·0	149·5	323·3
1876-80	22·1	67·0	6·3	3·4	4·9	6·7	8·7	13·4	19·8	34·9	69·4	152·2	331·6
1881-85	20·4	59·6	5·8	3·2	4·6	6·0	8·2	12·7	19·4	33·6	66·6	144·6	296·4
	FEMALES.												
1838 to 1886.	20·8	60·3	7·7	4·6	6·7	7·9	9·5	12·1	15·6	28·0	59·8	134·3	288·1
1841-50	21·6	61·1	8·9	5·4	7·9	9·1	10·6	12·9	16·1	28·4	60·9	135·9	293·3
1851-60	21·4	63·0	8·4	5·1	7·4	8·6	10·0	12·2	15·3	27·1	58·9	134·5	288·9
1861-70	21·4	63·7	7·8	4·5	6·7	8·0	9·7	12·1	15·6	27·9	59·1	134·9	285·1
1871-80	20·1	58·4	6·3	3·7	5·5	6·8	8·6	11·6	15·6	28·7	61·0	135·4	296·4
1838-40	21·5	62·4	9·4	5·8	8·3	9·1	10·8	12·7	15·8	28·1	57·3	130·0	278·4
1841-45	20·6	58·6	8·6	5·2	7·7	8·6	9·9	12·2	15·1	27·2	59·1	131·8	288·6
1846-50	22·6	63·7	9·2	5·7	8·1	9·6	11·2	13·7	17·0	29·7	62·8	140·1	297·9
1851-55	21·8	63·3	8·5	5·3	7·8	8·9	10·3	12·6	15·8	27·8	59·6	137·1	292·0
1856-60	21·0	62·3	8·3	4·8	7·1	8·3	9·6	11·9	14·8	26·5	58·1	131·9	285·8
1861-65	21·5	64·1	8·3	4·8	6·9	8·2	9·8	12·1	15·5	27·9	59·1	133·7	287·7
1866-70	21·2	63·3	7·4	4·3	6·4	7·8	9·6	12·1	15·8	27·9	59·1	136·1	283·4
1871-75	20·7	60·0	6·6	4·0	5·9	7·4	9·2	12·0	15·9	28·7	61·2	135·3	293·8
1876-80	19·5	56·8	5·9	3·5	5·0	6·2	8·0	11·2	15·4	28·6	60·8	135·5	299·0
1881-85	18·2	50·5	5·6	3·3	4·7	5·9	7·9	10·9	15·2	27·3	59·5	129·4	267·8

* The populations used are deduced from the rates of increase observed in the 40 years 1841-81 (*see* Table 1), and are distributed in the several groups of ages according to the proportions found to prevail at the last five Censuses.

TABLE 14.—ENGLAND. **Death-rates, at Twelve Groups of Ages, in Registration Counties, 1886.**

No.	REGISTRATION COUNTY.	ALL AGES.	0–	5–	10–	15–	20–	25–	35–	45–	55–	65–	75–	85 & upwards.
	ENGLAND - -	19·3	55·6	4·7	3·0	4·4	5·5	7·4	11·1	17·1	30·8	68·1	143·4	316·3
	I.—LONDON - -	19·9	63·7	4·7	2·7	3·5	4·5	7·2	12·6	20·2	35·3	74·9	151·8	310·0
	II.—SOUTH EASTERN.													
1	Surrey (*extra-metro.*)	16·0	41·5	3·8	2·4	4·0	4·0	6·0	10·5	15·7	28·5	63·8	133·9	361·3
2	Kent (*extra-metrop.*)	17·8	45·6	4·4	2·8	4·2	5·3	7·2	10·2	15·9	26·3	59·7	145·3	312·7
3	Sussex - - -	16·1	40·0	3·3	2·6	3·7	4·6	6·6	9·6	14·2	24·3	55·5	131·9	311·6
4	Hampshire - -	19·3	51·4	4·9	2·8	4·6	5·8	8·7	10·6	15·8	26·5	65·8	148·6	354·3
5	Berkshire - - -	17·0	40·6	3·9	2·6	3·5	5·0	6·9	9·1	14·5	25·0	61·6	130·8	401·3
	III.—SOUTH MIDLAND.													
6	Middlesex (*ex.-metro.*)	17·8	55·1	4·8	2·7	3·3	3·4	6·6	10·2	15·7	29·6	66·5	126·7	295·2
7	Hertfordshire - -	18·2	41·4	4·1	3·1	3·6	5·4	8·4	8·3	14·7	28·6	62·5	161·0	403·0
8	Buckinghamshire -	18·5	48·9	3·4	2·4	2·6	5·2	6·9	8·1	13·8	23·0	64·7	152·8	410·3
9	Oxfordshire - -	18·2	41·5	3·6	2·8	2·9	5·9	7·4	9·1	14·6	25·0	69·5	165·2	316·8
10	Northamptonshire -	18·3	51·4	4·1	2·5	4·2	6·2	6·0	9·7	13·5	25·4	60·5	141·7	400·4
11	Huntingdonshire -	19·8	41·7	5·3	3·0	4·5	8·4	7·2	8·3	11·5	24·0	70·8	140·4	355·1
12	Bedfordshire - -	18·9	51·3	4·0	3·3	3·2	4·3	7·7	10·2	12·3	25·9	67·9	157·9	445·4
13	Cambridgeshire -	19·5	49·6	4·0	2·8	3·0	6·3	8·5	9·9	13·8	23·8	59·7	136·1	358·3
	IV.—EASTERN.													
14	Essex - - -	19·0	53·5	4·7	2·8	4·4	5·2	6·6	10·9	15·2	25·5	63·3	144·4	338·4
15	Suffolk - - -	18·7	48·2	3·4	2·6	4·3	6·5	6·6	8·3	13·8	23·3	54·2	138·1	343·2
16	Norfolk - - -	19·4	50·7	3·7	2·2	4·0	5·8	6·9	9·2	13·1	23·7	56·5	130·7	349·3
	V.—SOUTH-WESTERN.													
17	Wiltshire - - -	17·5	35·1	3·5	2·4	4·1	5·1	7·3	8·9	13·4	24·6	64·9	154·5	341·0
18	Dorsetshire - -	17·6	39·4	3·6	1·9	4·3	6·1	7·3	9·4	13·1	24·9	58·0	142·9	354·7
19	Devonshire - -	19·7	49·6	4·5	3·4	5·1	6·2	7·8	10·7	14·7	25·9	61·3	133·9	319·5
20	Cornwall - - -	22·1	69·7	6·0	3·2	4·8	6·7	7·7	8·5	13·5	25·6	64·5	144·4	337·2
21	Somersetshire - -	18·0	39·0	3·7	2·4	3·8	5·5	6·7	10·3	16·0	26·8	63·5	131·8	300·4
	VI.—WEST MIDLAND.													
22	Gloucestershire -	18·4	45·9	4·1	2·8	3·5	5·2	6·8	10·6	16·0	29·7	66·0	141·3	309·6
23	Herefordshire - -	18·8	42·7	3·7	2·3	3·5	6·4	7·4	10·1	13·0	29·3	62·4	148·2	304·2
24	Shropshire - -	18·9	44·4	3·9	2·5	3·7	6·1	7·0	9·4	12·6	25·9	61·1	136·5	308·8
25	Staffordshire - -	19·1	38·6	3·7	2·3	3·3	5·1	7·0	10·5	16·4	33·4	71·1	152·2	333·0
26	Worcestershire -	17·1	46·5	3·6	2·5	3·5	4·4	5·9	10·0	13·4	27·7	68·2	140·0	275·9
27	Warwickshire - -	19·1	56·4	4·5	2·7	3·6	4·8	6·6	11·6	17·5	31·1	70·4	142·2	347·8
	VII.—NORTH MIDLAND.													
28	Leicestershire - -	19·2	53·5	3·7	2·6	3·7	4·1	7·0	9·7	14·0	25·7	61·8	152·8	352·0
29	Rutlandshire - -	16·3	37·2	3·6	2·1	1·3	3·4	3·6	8·2	12·0	19·5	63·3	130·6	460·0
30	Lincolnshire - -	17·5	44·9	4·1	2·7	4·3	5·1	6·5	9·0	11·9	22·7	55·2	132·3	307·1
31	Nottinghamshire -	19·5	61·4	4·1	2·7	4·3	5·6	7·3	9·6	14·7	28·6	58·3	141·8	292·7
32	Derbyshire - -	17·8	45·7	4·4	2·5	4·3	5·6	6·4	9·5	15·9	31·9	72·7	161·8	337·7
	VIII.—NORTH-WESTERN.													
33	Cheshire - - -	18·7	51·4	4·3	3·0	4·3	5·6	7·7	11·6	17·9	32·9	76·0	153·6	302·0
34	Lancashire - -	21·9	68·4	6·0	3·5	5·0	5·8	8·4	13·7	22·2	41·4	87·7	164·7	317·2
	IX.—YORKSHIRE.													
35	West Riding - -	19·1	56·1	5·0	3·1	5·0	5·6	7·4	10·6	17·3	34·4	78·3	160·6	344·9
36	East Riding (with York)	18·7	52·9	4·4	3·3	4·9	6·3	7·3	9·9	16·7	25·5	62·6	147·1	334·5
37	North Riding - -	17·0	44·8	4·0	2·7	4·4	5·2	7·0	9·5	14·3	26·3	60·4	134·8	275·0
	X.—NORTHERN.													
38	Durham - - -	18·8	55·9	5·2	3·9	5·1	5·7	6·5	9·5	15·5	30·6	71·2	157·7	312·3
39	Northumberland -	19·8	54·8	5·1	3·9	6·0	7·1	8·5	12·1	17·6	32·3	67·9	146·6	293·2
40	Cumberland - -	17·2	41·8	4·6	2·9	4·2	5·7	7·3	10·1	15·3	29·1	62·3	137·8	300·7
41	Westmorland - -	14·7	29·4	4·1	2·5	2·8	3·9	5·6	7·8	10·6	22·0	62·6	137·8	376·0
	XI.—WELSH.													
42	Monmouthshire -	23·1	71·6	5·8	3·5	5·8	6·7	8·5	12·8	18·1	37·4	74·3	135·9	277·9
43	South Wales - -	21·0	61·8	5·5	4·0	6·5	8·4	9·7	12·1	16·8	30·2	64·4	120·7	258·2
44	North Wales - -	17·7	36·8	4·4	3·4	5·9	7·2	8·3	10·0	14·8	26·0	59·8	138·6	280·2

TABLE 15.—ENGLAND.—**Deaths from Various Causes, 1862–86.**

CAUSE OF DEATH.	1862.	1863.	1864.	1865.	1866.	1867.	1868.	1869.	1870.	1871.	1872.	1873.	1874.	1875.	1876.	1877.	1878.	1879.	1880.	1881.	1882.	1883.	1884.	1885.	1886.
ALL CAUSES	436566	473837	495531	490909	500689	471073	480622	494828	515329	514879	492265	492520	526632	546453	510315	500496	539872	526255	528624	491985	516654	522997	530828	522750	537276
Small-pox	1579	8891	7624	6361	2977	2467	1994	1484	2547	28062	19022	2203	2084	849	2408	4278	1856	536	648	3098	1317	937	2234	2827	275
Measles	9880	11349	8323	3562	10940	6588	11430	10309	7513	9293	8539	7403	12255	6173	9971	9045	7765	9185	12338	7300	12711	9329	11324	14495	12013
Scarlet Fever	14834	30475	29700	17700	11685	12390	21912	27641	32543	18567	11922	13144	24922	20469	16893	14456	18842	17613	17404	14275	13732	12649	10843	6355	5986
Typhus	18721	18017	20106	23034	21104	16862	19701	4231	3207	2754	1864	1638	1762	1490	1165	1164	906	533	530	552	940	877	328	318	245
Enteric Fever								3950	3731	3461	3741	3798	3861	3913	7559	6879	7652	5840	6710	5529	6036	6078	6389	4765	5061
Simple and Ill-defined Fever								5310	3254	4248	3352	3681	3689	2909	1974	1923	1776	1452	1490	1159	1016	963	768	662	605
Whooping-cough	12272	11275	8570	8647	15764	11878	9223	16956	11901	10360	13806	9342	10362	14280	10556	13358	17234	12762	13662	16830	15269	10471	11476	13106	12966
Diphtheria	4903	6507	5464	4145	3090	2690	3013	2506	2699	2523	2152	2331	3540	3415	3151	2731	3488	3053	2810	3153	3092	4218	5029	4471	4093
Other Miasmatic Diseases*	1059	1686	983	746	778	741	439	1014	1392	811	481	435	429	791	464	477	461	494	423	450	471	455	352	495	395
Cholera	511	807	934	1291	14378	922	1498	702	1066	866	801	749	536	550	596	309	629	209	797	317	351	392	805	308	536
Diarrhœa, Dysentery	12156	15994	17432	24603	18266	20813	30929	20775	26126	24937	23034	22514	21888	24729	22417	15232	25103	11463	30185	14536	17185	15983	26412	13898	24748
Malarial Diseases†	434	339	314	197	258	207	168	199	265	263	166	165	193	185	143	208	209	217	167	362	345	288	276	227	215
Hydrophobia	1	4	12	19	36	10	7	18	32	56	39	28	61	47	53	79	50	35	29	34	28	24	28	60	26
Other Zoogenous Diseases	7	22	22	20	20	15	21	26	29	34	24	26	33	44	27	43	56	52	61	71	83	65	73	68	61
Venereal Diseases	1444	1565	1774	1885	1853	1888	2035	2037	2046	1995	2081	2078	2225	2461	2421	2353	2456	2316	2441	2384	2478	2570	2571	2452	2525
Erysipelas	1520	1909	2091	1953	1663	1446	1943	1854	2120	2216	1771	2027	3358	3018	2327	2077	1870	1824	2014	2314	2435	2166	2145	1996	1523
Puerperal Fever	940	1155	1484	1333	1197	1056	1196	1181	1492	1404	1400	1740	3108	2504	1746	1444	1415	1464	1659	2287	2564	2616	2468	2420	2078
Other Septic Diseases	72	159	206	242	273	246	337	355	407	375	366	405	674	645	549	584	577	645	646	712	617	583	633	549	421
Thrush	904	961	1006	1241	966	1163	1124	1039	1203	1119	1039	1168	1234	1283	1242	1134	1420	927	1276	808	723	845	853	692	810
Other Parasitic Diseases	156	198	165	183	166	172	172	148	151	160	154	183	188	227	204	225	240	230	247	211	246	194	196	137	180
Intemperance	717	835	1039	1049	933	743	788	764	645	740	713	777	1033	1143	1120	1146	1116	928	950	1213	1323	1283	1259	1334	1392
Other Dietetic Diseases	591	538	606	653	606	658	557	518	602	529	456	457	477	566	480	653	707	606	705	491	480	480	307	288	264
Rheumatic Fever, Rheumatism of Heart	1943	2175	2559	2536	2238	2256	2503	2753	2791	2726	2456	2303	3203	4044	3640	3574	3420	3415	3354	2129	2590	2357	2714	2912	2530
Rheumatism																				967	930	1015	873	868	867
Cancer	7356	7442	8065	7875	8246	8487	8834	9266	9780	9850	9945	10395	10941	11836	11521	12061	12594	12722	13210	13542	14037	14614	15198	15560	16243
Phthisis	50962	51072	53046	53734	55714	55042	51423	52270	54234	53376	52589	51355	49379	52943	51775	51353	52356	51272	48201	47541	48715	50053	49325	48175	47872
Other Tubercular and Scrofulous Diseases	15201	16227	16247	16908	16335	16520	16496	16563	16694	16266	16256	16496	16596	19042	18936	18850	20321	18788	21427	18363	19245	18937	20083	17983	20203
Diabetes Mellitus	574	551	665	669	678	680	671	735	735	805	769	827	882	910	910	1006	1057	1048	1059	1237	1283	1369	1475	1524	1634
Other Constitutional Diseases	978	979	1093	1307	1362	1437	1401	1369	1414	1404	1329	1297	1366	1575	1736	2087	2222	2338	2493	2630	2894	2858	2954	3061	3402

* Deaths from Relapsing Fever prior to 1869 are included with "Simple and Ill-defined Fever," and deaths from Cerebro-spinal Fever prior to 1877 are included with Typhus.
† Deaths of children under 5 years of age from Remittent Fever from 1869 to 1880 are included with Enteric Fever.

TABLE 15 (*continued*).—ENGLAND.—**Deaths from Various Causes 1862–86.**

CAUSE OF DEATH.	1862.	1863.	1864.	1865.	1866.	1867.	1868.	1869.	1870.	1871.	1872.	1873.	1874.	1875.	1876.	1877.	1878.	1879.	1880.	1881.	1882.	1883.	1884.	1885.	1886.
Premature Birth *	7706	8121	8339	8791	8943	8990	8757	8666	9195	9650	10334	10186	10527	11685	11446	11618	12002	11929	12266	12048	12434	12872	13076	12904	13642
Atelectasis*	p	p	p	p	p	p	p	p	p	p	p	p	p	p	p	p	p	p	p	628	690	602	543	674	667
Congenital Malformations	1269	1261	1297	1298	1398	1376	1432	1454	1489	1418	1475	1491	1496	1806	1904	2091	2157	2172	2275	2196	2254	2449	2309	2375	2343
Old Age	26780	27263	29498	28709	28546	28616	28050	27932	28889	28038	28900	29282	28604	28514	25461	26078	27483	29525	25823	26372	25765	28096	26879	27971	28451
Convulsions	25286	28008	26382	26722	27431	26238	25897	26015	26548	25309	25376	26252	27189	28061	25408	24147	24700	23853	23503	22200	23021	22677	23056	22002	22873
Diseases of Nervous System	30560	31607	33429	33723	36839	34303	34562	35877	37727	37479	37772	40033	41248	44589	42899	43966	43936	47028	46272	45550	46806	49666	49250	49618	51144
Dis. of Organs of Special Sense	130	190	204	182	188	200	186	192	178	163	153	169	155	240	206	324	377	347	414	492	582	482	529	544	568
Diseases of Circulatory System	19028	19996	22944	22791	22865	23327	23080	25422	25903	26820	27625	29118	30578	33208	32585	34895	36163	38377	35380	35682	36288	39232	40667	43911	45832
Croup	5667	6937	6777	5921	5168	4387	4491	4478	4902	4116	3640	4282	5010	4542	4204	3910	4061	3374	3571	3594	4609	4591	4748	4235	3685
Diseases of Respiratory System	67281	66963	74991	69589	76905	71789	62638	79863	81589	81336	72901	85027	90084	102951	89346	87620	93865	109921	98167	89299	98876	97885	90211	101772	100207
Dentition	3812	4116	4235	4271	4293	4300	4145	4088	4183	4108	4093	4273	4317	5212	4686	4470	4659	4256	4124	4550	4673	4762	4942	4653	4899
Diseases of Liver, Ascites	7979	8416	8892	9598	9229	9068	9109	9826	9225	9343	9014	9645	10538	11235	10852	10747	10981	10808	10194	9958	10420	9393	9760	9797	9863
Other Dis. of Digestive System	11864	12530	12644	12610	12209	12220	12754	12193	13773	12453	12800	12828	13784	14123	13932	14126	14456	13957	15206	14219	14825	15239	16166	15337	16971
Diseases of Lymphatic System†	p	p	p	p	p	p	p	p	p	p	p	p	p	p	p	p	p	p	p	215	225	121	171	203	219
Diseases of Spleen	96	84	66	66	92	93	85	91	97	99	109	78	81	89	96	127	135	126	146	118	117	142	112	138	131
Dis. of other Ductless Glands†	14	38	37	69	66	67	106	96	92	91	87	83	103	150	157	166	215	203	197	196	247	238	244	258	290
Diseases of Urinary System	4754	5027	5429	5578	5910	6210	6157	6536	6707	6769	7026	7644	7975	8861	8887	9196	9832	9910	9585	9920	10404	11946	11924	12086	12394
Diseases of Organs of Generation	1274	1284	1359	1309	1334	1409	1357	1336	1409	1321	1366	1370	1392	1522	1385	1490	1575	1515	1377	1631	1533	1544	1665	1632	1586
Diseases of Parturition	2137	2433	2532	2490	2485	2340	2307	2102	2383	2471	2403	2875	2819	2560	2396	1999	1835	1876	1833	1949	1960	1892	1879	2029	1799
Dis. of Organs of Locomotion	2037	2207	2365	2285	2018	2088	2215	2230	2253	2306	2307	2329	2392	2491	2484	2709	2865	2762	2680	2410	2481	2711	2476	2513	2533
Dis. of Integumentary System	1440	1562	1644	1492	1440	1438	1420	1458	1458	1426	1385	1455	1605	1902	1699	1980	2008	1864	1832	1587	1662	1756	1818	1747	1808
Accident and Negligence	13192	13941	15245	15533	15094	15147	14969	14514	14651	15113	15346	15312	15901	16914	16176	15615	16694	15275	15187	15329	15350	15755	15312	14939	14809
Homicide	418	399	412	443	480	392	461	387	381	381	387	407	409	351	412	347	374	310	310	365	363	322	326	309	317
Suicide	1317	1319	1340	1392	1320	1316	1508	1587	1554	1495	1514	1518	1592	1691	1770	1699	1764	2025	1979	1955	1965	1962	2043	2007	2254
Execution	17	21	21	6	12	11	10	9	7	4	10	9	18	23	21	23	15	15	14	11	11	14	14	13	19
Ill-defined and not specified Causes	42836	44617	45882	49151	48030	48490	46952	44050	44861	44058	42940	48244	44288	39578	36734	34464	35312	33060	34353	30225	30477	31823	31265	27637	29283

* Deaths from this cause prior to 1881 are included, partly with "Diseases of Respiratory System" and partly with "Ill-defined and not specified Causes."
† Deaths from these diseases prior to 1881 are included with "Other Tubercular and Scrofulous Diseases."
‡ Deaths from Addison's disease prior to 1864 are included with "Diseases of Urinary System."

TABLE 16.—ENGLAND.—**Annual Death-rates, from Various Causes, to a Million Persons living, 1862–86.**

(Decimals are omitted, the nearest whole number being taken. When the Deaths from any Cause were too few to give a rate of 0·5, a cipher is inserted.)

CAUSE OF DEATH.	1862.	1863.	1864.	1865.	1866.	1867.	1868.	1869.	1870.	1871.	1872.	1873.	1874.	1875.	1876.	1877.	1878.	1879.	1880.	1881.	1882.	1883.	1884.	1885.	1886.
ALL CAUSES	21431	22973	23663	23216	23386	21731	21888	22266	22902	22594	21255	21041	22199	22728	20883	20266	21570	20746	20501	18880	19560	19536	19511	19010	19278
Small-pox	78	286	364	301	139	114	21	67	113	1012	821	98	88	35	99	173	74	21	25	119	50	36	32	103	10
Measles	481	550	397	405	511	304	523	464	335	408	368	316	517	257	408	366	310	302	478	280	481	348	416	526	431
Scarlet Fever	728	1478	1418	837	546	567	996	1244	1446	815	515	562	1051	851	691	585	753	694	675	548	520	472	399	231	215
Typhus	919	874	960	1089	986	778	895	198	147	121	80	70	74	62	48	45	36	21	21	21	36	33	12	12	9
Enteric Fever								390	388	371	377	376	374	371	309	279	306	231	261	212	229	227	234	173	182
Simple and Ill-defined Fever								239	233	186	145	132	130	108	81	78	71	58	58	44	38	36	28	24	22
Whooping-cough	602	547	409	409	736	548	419	493	529	455	596	411	437	594	432	460	711	503	530	416	577	391	422	477	464
Diphtheria	241	315	261	196	140	120	137	117	120	111	93	108	150	142	129	111	140	120	109	121	151	158	135	163	147
Other Miasmatic Diseases *	52	53	47	35	36	34	20	46	62	36	21	19	18	33	19	19	18	19	16	17	18	17	14	18	14
Cholera	23	59	45	61	672	43	68	32	47	38	35	32	25	23	25	13	25	8	31	12	13	15	30	11	19
Diarrhœa, Dysentery	597	775	882	1164	853	960	1405	985	1161	1094	995	962	923	1029	917	619	1003	452	1171	558	651	595	971	487	888
Malarial Diseases *	21	16	15	9	12	10	7	9	12	12	7	7	8	8	6	8	8	9	6	14	13	11	10	8	8
Hydrophobia	0	0	1	1	2	0	0	1	1	2	2	1	3	2	2	3	2	1	1	1	1	1	1	2	1
Other Zoogenous Diseases	0	1	1	1	1	1	1	1	1	1	1	1	1	2	1	2	2	2	2	3	3	2	3	2	2
Venereal Diseases	71	76	85	89	87	87	95	94	91	88	90	89	94	102	99	95	98	91	95	90	94	96	94	89	91
Erysipelas	75	93	100	92	78	69	88	83	94	97	76	87	142	126	95	84	75	72	78	89	92	81	79	73	55
Puerperal Fever	46	56	71	63	56	49	54	53	66	64	60	74	131	104	71	58	57	58	64	88	98	98	91	88	75
Other Septic Diseases	4	8	10	11	13	11	15	16	18	16	16	17	28	27	23	24	23	25	25	27	23	22	23	20	15
Thrush	44	47	48	59	45	54	51	46	53	49	45	50	52	53	51	46	57	37	49	31	28	32	31	25	29
Other Parasitic Diseases	8	10	8	9	8	8	8	7	7	7	7	8	4	9	8	9	10	9	10	8	9	7	7	5	6
Intemperance	35	40	50	50	44	34	36	34	29	32	31	33	44	48	46	46	45	37	37	47	50	48	47	48	49
Other Dietetic Diseases	29	26	32	31	28	30	25	23	27	23	19	20	20	24	20	26	28	24	27	19	18	18	11	11	10
Rheumatic Fever, Rheumatism of Heart	95	105	122	120	109	104	114	124	124	120	106	107	135	168	149	145	137	135	130	93	98	88	100	106	91
Rheumatism																				37	35	38	32	32	31
Cancer	361	381	385	372	385	392	401	417	424	423	429	444	461	471	471	488	503	502	512	520	532	546	559	566	583
Phthisis	2502	2476	2533	2541	2602	2539	2336	2352	2410	2342	2271	2194	2081	2202	2119	2079	2112	2021	1869	1825	1844	1870	1812	1752	1718
Other Tubercular and Scrofulous Diseases	746	787	776	800	763	762	750	745	742	714	702	705	700	792	738	763	812	741	831	705	729	707	738	654	726
Diabetes Mellitus	28	27	32	32	32	31	30	33	33	35	33	35	37	39	37	41	42	41	41	47	47	51	54	55	59
Other Constitutional Diseases	48	47	52	62	64	66	64	62	68	62	57	55	58	66	71	85	89	92	97	101	110	107	109	111	122

* *See* Notes to Table 15.

TABLE 16 (*continued*).—ENGLAND.—**Annual Death-rates, from Various Causes, to a Million Persons living, 1862–86.**

CAUSE OF DEATH.	1862.	1863.	1864.	1865.	1866.	1867.	1868.	1869.	1870.	1871.	1872.	1873.	1874.	1875.	1876.	1877.	1878.	1879.	1880.	1881.	1882.	1883.	1884.	1885.	1886.
Premature Birth	378	392	388	416	418	415	396	390	409	423	446	435	444	486	468	470	480	470	476	462	471	481	481	469	489
Atelectasis *	?	?	?	?	?	?	?	?	?	?	?	?	?	?	?	?	?	?	?	24	26	22	20	25	24
Congenital Malformations	62	61	62	61	65	68	65	65	66	62	64	64	63	75	78	85	86	86	87	84	85	80	85	86	84
Old Age	1315	1322	1409	1358	1333	1321	1184	1257	1284	1230	1161	1251	1206	1186	1042	1056	1098	1164	1091	1012	976	1049	988	1018	1021
Convulsions	1241	1261	1260	1264	1231	1211	1177	1171	1180	1111	1096	1121	1144	1084	1040	978	967	940	912	852	872	847	847	801	821
Diseases of Nervous System	1500	1532	1596	1595	1583	1562	1570	1614	1677	1645	1631	1710	1739	1855	1752	1780	1838	1858	1795	1748	1772	1855	1840	1808	1835
Dis. of Organs of Special Sense	6	9	10	9	9	9	8	9	8	7	7	7	7	10	9	13	15	14	16	19	22	18	19	20	21
Diseases of Circulatory System	934	968	1095	1078	1059	1076	1049	1144	1151	1177	1193	1244	1289	1331	1333	1413	1445	1513	1372	1369	1372	1465	1495	1597	1525
Croup	278	337	324	280	241	202	204	202	191	181	157	183	211	189	172	158	162	141	138	138	174	171	175	154	182
Diseases of Respiratory System	3308	3244	3580	3291	3592	3312	2847	3594	3626	3569	3147	3632	3797	4282	3656	3548	3830	4383	3614	3427	3555	3656	3317	3699	3594
Dentition	187	200	205	202	201	196	188	181	186	180	177	182	182	217	200	181	186	168	160	175	177	178	182	169	176
Diseases of Liver, Ascites	392	408	420	454	431	418	409	420	410	410	415	413	436	468	443	434	437	409	395	382	383	370	359	356	355
Other Dis. of Digestive System	582	607	604	596	579	584	579	549	568	546	531	548	581	587	570	572	578	549	590	546	561	569	594	558	609
Diseases of Lymphatic System *	?	?	?	?	?	?	?	?	?	?	?	?	?	?	?	?	?	?	?	8	9	5	6	7	8
Diseases of Spleen	5	4	3	3	4	4	4	4	4	4	5	3	3	4	4	5	5	5	6	5	4	5	4	5	5
Dis. of other Ductless Glands *	1	2	2	3	3	3	5	4	4	4	4	4	4	6	6	7	9	8	8	8	9	9	9	9	10
Diseases of Urinary System	233	243	259	264	276	286	280	296	296	297	303	327	336	369	364	372	375	390	372	381	394	446	438	441	445
Diseases of Organs of Generation	63	62	65	62	62	65	62	62	63	58	59	59	59	63	57	60	63	60	53	63	58	58	61	60	57
Diseases of Parturition	105	118	121	118	116	108	105	95	106	108	104	101	119	106	98	81	74	74	71	74	74	71	69	74	65
Dis. of Organs of Locomotion	100	107	113	108	94	96	101	100	100	104	100	99	101	104	102	110	114	109	104	92	92	101	91	91	91
Dis. of Integumentary System	71	76	79	71	67	66	65	66	65	68	58	62	68	79	70	80	80	78	71	61	63	66	67	64	66
Accident and Negligence	648	676	728	735	705	699	681	648	651	663	663	654	670	703	662	632	667	602	589	608	581	589	568	542	534
Homicide	21	19	20	21	22	18	21	17	17	17	17	17	17	15	17	14	15	12	12	14	14	12	12	11	11
Suicide	65	64	64	66	62	61	69	71	69	66	65	65	67	67	72	69	70	80	77	75	74	73	75	72	80
Execution	1	1	1	0	1	1	0	0	0	0	0	0	1	1	1	1	1	1	1	0	0	1	1	0	1
Ill-defined and not specified Causes	2104	2167	2191	2322	2243	2238	2133	1981	1998	1935	1854	1847	1869	1945	1593	1397	1411	1363	1352	1160	1154	1188	1149	1007	1047

* *See* Notes to Table 15.

TABLE 17.—ENGLAND.—**Annual Death-rates**, from **various Causes**, to a **Million Persons living**, in **Groups** of **Years, 1858–85.**

CAUSE OF DEATH.	3 Years 1858-60.	5 Years 1861-65.	5 Years 1866-70.	5 Years 1871-75.	5 Years 1876-80.	5 Years 1881-85.
ALL CAUSES	22221·3	22582·0	22424·6	21963·4	20703·2	19299·4
Small-pox	219·3	218·6	104·8	410·8	78·4	78·0
Measles	480·0	456·6	428·4	373·2	334·8	410·2
Scarlet Fever	891·0	982·4	939·8	753·8	679·6	434·0
Typhus	792·0	921·8	849·8	81·4	34·2	22·8
Enteric Fever				373·8	277·2	215·0
Simple and Ill-defined Fever				140·2	69·2	34·0
Whooping-cough	494·3	515·8	545·0	498·6	527·2	456·6
Diphtheria	372·3	247·6	126·8	120·8	121·8	155·6
Other Miasmatic Diseases*	75·7	46·0	39·6	25·4	18·2	16·8
Cholera	32·0	42·4	172·4	30·6	20·4	16·2
Diarrhœa, Dysentery	777·3	874·0	1062·8	1000·6	832·4	652·4
Malarial Diseases*	32·7	16·2	10·0	8·4	7·4	11·2
Hydrophobia	0·0	0·4	0·8	2·0	1·8	1·2
Other Zoogenous Diseases	0·3	0·6	1·0	1·2	1·8	2·6
Venereal Diseases	62·3	77·6	90·8	92·6	95·6	92·6
Erysipelas	95·0	87·4	82·4	105·6	80·8	82·8
Puerperal Fever	53·7	56·0	55·6	86·6	61·6	93·6
Other Septic Diseases	?	8·3 (4 years)	14·6	20·8	23·8	23·0
Thrush	57·0	50·0	49·8	49·8	48·0	29·4
Other Parasitic Diseases	8·0	8·6	7·6	7·0	9·2	7·2
Intemperance	40·3	41·6	35·4	37·6	42·2	48·0
Other Dietetic Diseases	32·0	30·4	26·6	21·2	23·0	15·4
Rheumatic Fever, Rheumatism of Heart	102·7	103·2	115·0	127·2	139·2	97·0
Rheumatism						34·8
Cancer	335·3	357·8	403·8	415·6	495·2	544·6
Phthisis	2565·0	2526·6	2447·8	2218·0	2040·0	1820·6
Other Tubercular and Scrofulous Diseases	739·0	784·4	752·4	722·6	777·0	706·6
Diabetes Mellitus	25·7	29·2	31·8	35·8	40·4	50·8
Other Constitutional Diseases	46·0	51·2	63·8	59·6	86·8	107·6

* See notes to Table 15.

TABLE 17 (*continued*).—ENGLAND.—**Annual Death-rates**, from **various Causes**, to a **Million Persons living**, in **Groups** of **Years, 1858–85.**

CAUSE OF DEATH.	3 Years 1858-60.	5 Years 1861-65.	5 Years 1866-70.	5 Years 1871-75.	5 Years 1876-80.	5 Years 1881-85.
Premature Birth	378·7	392·0	406·0	446·8	472·8	472·8
Atelectasis*	?	?	?	?	?	23·4
Congenital Malformations	57·7	61·6	64·8	65·6	84·4	84·0
Old Age	1422·0	1352·8	1275·8	1206·8	1073·2	1008·6
Convulsions	1296·7	1258·0	1204·0	1111·2	971·4	843·8
Diseases of Nervous System	1484·0	1546·0	1605·2	1716·0	1803·6	1797·0
Diseases of Organs of Special Sense	7·0	8·0	8·6	7·6	13·4	19·6
Diseases of Circulatory System	900·3	906·6	1095·8	1256·8	1415·2	1459·6
Croup	274·7	287·6	208·0	184·2	154·2	162·4
Diseases of Respiratory System	3265·1	3320·6	3804·2	3685·4	3796·2	3550·8
Dentition	197·0	201·0	191·4	187·8	179·0	176·2
Diseases of Liver, Ascites	394·0	416·0	417·6	427·8	423·6	370·0
Other Diseases of Digestive System	628·0	603·0	566·0	558·6	571·8	565·6
Diseases of Lymphatic System*	?	?	?	?	?	7·0
Diseases of Spleen	3·0	3·8	4·0	3·8	5·0	4·6
Diseases of other Ductless Glands*	1·0	1·8	3·8	4·4	7·6	8·8
Diseases of Urinary System	217·7	246·2	286·8	326·4	374·6	420·0
Diseases of Organs of Generation	60·7	62·0	62·8	59·6	58·6	60·0
Diseases of Parturition	110·3	113·4	106·0	107·6	79·6	72·4
Diseases of Organs of Locomotion	89·3	106·4	98·2	101·6	107·8	93·4
Diseases of Integumentary System	73·3	74·2	65·8	66·0	74·8	64·2
Accident and Negligence	653·0	689·6	677·8	670·6	630·4	576·6
Homicide	18·0	19·4	19·6	16·6	14·0	12·6
Suicide	65·3	65·2	66·4	66·0	73·6	73·8
Execution	0·3	0·3	0·4	0·4	1·0	0·4
Ill defined and not specified Causes	2288·3	22 7·6	2117·6	1830·0	1239·2	1131·6

* See notes to Table 15.

TABLE 18.—ENGLAND.—**Annual Death-rates** from the **Principal Zymotic Diseases, and Infant Mortality, 1838–86.**

PERIOD.	ANNUAL MORTALITY TO 1000 PERSONS LIVING, FROM THE PRINCIPAL ZYMOTIC DISEASES.										ANNUAL MORTALITY of Infants under one year of age to 1000 Births.
	Small-pox.	Measles.	Scarlet Fever.	Diphtheria.	Whooping-cough.	Typhus.	Enteric Fever.	Simple and Ill-defined Fever.	Diarrhœa and Dysentery.	Cholera.	
Cols.:—1	2	3	4	5	6	7	8	9	10	11	12
1838-42 (5 years.)	0·58	0·54	0·80		0·51	1·05			0·25	0·04	152
1847-50 (4 years.)	0·29	0·41	0·89		0·48	1·25			0·90	0·81	154 (8 years.)
1851-60	0·22	0·41	0·99		0·51	0·91			0·92	0·17	154
1861-70	0·16	0·44	0·97	0·19	0·53	0·89			0·97	0·11	154
1871-80	0·25	0·38	0·72	0·12	0·51	0·06	0·33	0·11	0·92	0·03	149
1838	1·06	0·48	0·88		0·60	1·23			0·20	0·02	159
1839	0·59	0·70	0·67		0·53	1·01			0·20	0·03	152
1840	0·66	0·59	1·25		0·39	1·09			0·26	0·04	154
1841	0·40	0·43	0·89		0·51	0·98			0·24	0·03	145
1842	0·17	0·51	0·79		0·50	1·00			0·37	0·10	152
1843	—	—	—		—	—			—	—	150
1844	—	—	—		—	—			—	—	148
1845	—	—	—		—	—			—	—	143
1846	—	—	—		—	—			—	—	164
1847	0·25	0·51	0·86		0·54	1·81			0·87	0·05	164
1848	0·49	0·40	1·18		0·49	1·27			0·79	0·11	154
1849	0·26	0·31	0·75		0·55	1·04			1·19	3·03	160
1850	0·26	0·40	0·75		0·44	0·87			0·76	0·05	146
1851	0·39	0·53	0·76		0·44	1·00			0·94	0·06	154
1852	0·40	0·32	1·04		0·44	1·02			1·12	0·08	158
1853	0·17	0·27	0·85		0·61	1·01			0·87	0·24	160
1854	0·15	0·50	1·00		0·52	1·01			1·18	1·08	157
1855	0·13	0·39	0·90	0·02	0·54	0·87			0·75	0·04	154
1856	0·12	0·37	0·71	0·03	0·48	0·85			0·80	0·04	144
1857	0·20	0·31	0·66	0·08	0·58	0·99			1·19	0·06	156
1858	0·33	0·48	1·22	0·34	0·60	0·92			0·79	0·03	158
1859	0·19	0·49	0·98	0·52	0·46	0·81			1·00	0·05	153
1860	0·14	0·48	0·49	0·26	0·43	0·65			0·55	0·02	148
1861	0·06	0·35	0·45	0·22	0·61	0·77			1·00	0·04	153
1862	0·08	0·48	0·73	0·24	0·60	0·92			0·60	0·03	142
1863	0·29	0·55	1·48	0·22	0·55	0·87			0·78	0·04	149
1864	0·37	0·40	1·42	0·26	0·41	0·96			0·83	0·04	153
1865	0·30	0·40	0·84	0·20	0·41	1·09			1·16	0·06	160
1866	0·14	0·51	0·55	0·14	0·74	0·99			0·85	0·07	160
1867	0·11	0·30	0·57	0·12	0·56	0·73			0·96	0·04	153
1868	0·09	0·58	1·00	0·14	0·42	0·90			1·41	0·07	155
1869	0·07	0·46	1·24	0·12	0·49	0·19	0·39	0·24	0·93	0·03	156
1870	0·11	0·34	1·45	0·12	0·53	0·15	0·39	0·23	1·16	0·05	160
1871	1·01	0·41	0·81	0·11	0·45	0·12	0·37	0·19	1·09	0·04	158
1872	0·32	0·37	0·52	0·09	0·60	0·08	0·38	0·15	1·06	0·03	150
1873	0·10	0·32	0·56	0·11	0·41	0·07	0·38	0·13	0·96	0·03	149
1874	0·09	0·52	1·05	0·15	0·44	0·07	0·37	0·18	0·92	0·03	151
1875	0·04	0·26	0·85	0·14	0·39	0·06	0·37	0·11	1·03	0·02	158
1876	0·10	0·41	0·69	0·13	0·43	0·05	0·31	0·08	0·92	0·02	146
1877	0·17	0·37	0·59	0·11	0·46	0·05	0·28	0·08	0·62	0·01	136
1878	0·07	0·31	0·75	0·14	0·71	0·04	0·31	0·07	1·00	0·03	152
1879	0·02	0·36	0·69	0·12	0·50	0·02	0·23	0·06	0·45	0·01	135
1880	0·03	0·48	0·68	0·11	0·53	0·02	0·26	0·06	1·17	0·03	153
1881	0·12	0·28	0·55	0·12	0·42	0·02	0·21	0·04	0·56	0·01	130
1882	0·05	0·48	0·52	0·13	0·56	0·04	0·23	0·04	0·65	0·01	141
1883	0·04	0·35	0·47	0·16	0·39	0·03	0·23	0·04	0·60	0·01	137
1884	0·08	0·42	0·40	0·19	0·42	0·01	0·24	0·03	0·97	0·03	147
1885	0·10	0·53	0·23	0·16	0·48	0·01	0·17	0·02	0·49	0·01	138
1886	0·01	0·48	0·21	0·15	0·46	0·01	0·18	0·02	0·89	0·02	149

TABLE 19.—LONDON.—**Annual Death-rates** from the **Principal Zymotic Diseases**, and **Infant Mortality, 1838–86.**

PERIOD.	ANNUAL MORTALITY TO 1000 PERSONS LIVING, FROM THE PRINCIPAL ZYMOTIC DISEASES.										ANNUAL MORTALITY of Infants under one year of age to 1000 Births.
	Small-pox.	Measles.	Scarlet Fever.	Diphtheria.	Whooping-cough.	Typhus.	Enteric Fever.	Simple and Ill-defined Fever.	Diarrhœa and Dysentery.	Cholera.	
Cols.:—1	2	3	4	5	6	7	8	9	10	11	12
1838-40 (3 years.)	1·06	0·69	1·16		0·80		1·34		0·27	0·02	—
1841-50	0·40	0·62	0·86		0·87		0·98		0·78	0·68	157
1851-60	0·28	0·53	1·02		0·88		0·89		1·03	0·52	155
1861-70	0·28	0·68	1·13	0·18	0·88		0·91		1·04	0·24	102
1871-80	0·46	0·51	0·60	0·12	0·82	0·05	0·24	0·08	0·95	0·04	158
1838	2·16	0·33	0·86		1·18		2·31		0·28	0·01	—
1839	0·25	1·15	1·39		0·84		1·01		0·25	0·02	—
1840	0·07	0·62	1·06		0·58		0·69		0·28	0·03	—
1841	0·56	0·52	0·35		1·21		0·61		0·29	0·01	160
1842	0·19	0·87	0·64		0·84		0·62		0·45	0·06	157
1843	0·22	0·74	0·96		0·98		1·07		0·51	0·04	163
1844	0·39	0·58	1·49		0·64		0·84		0·41	0·03	152
1845	0·44	1·12	0·52		0·88		0·64		0·45	0·02	149
1846	0·12	0·35	0·44		0·90		0·87		1·09	0·11	157
1847	0·43	0·81	0·65		0·73		1·50		1·04	0·05	166
1848	0·73	0·51	2·12		0·73		1·64		1·00	0·29	158
1849	0·23	0·50	0·94		1·03		1·12		1·08	6·18	169
1850	0·21	0·42	0·50		0·07		0·87		0·89	0·05	140
1851	0·45	0·55	0·54		0·92		1·00		1·16	0·09	154
1852	0·43	0·25	1·06		0·65		0·90		1·04	0·07	151
1853	0·09	0·40	0·82		1·08		1·06		1·08	0·36	158
1854	0·23	0·56	1·39		1·00		1·12		1·33	4·29	164
1855	0·41	0·84	1·02		0·96		0·97		0·86	0·06	152
1856	0·20	0·57	0·70		0·81		1·05		0·93	0·06	150
1857	0·06	0·51	0·61		0·96		0·83		1·25	0·08	156
1858	0·09	0·88	1·56		1·01		0·72		0·83	0·05	160
1859	0·42	0·49	1·28	0·28	0·64		0·68		1·29	0·07	140
1860	0·32	0·75	0·78	0·17	0·75		0·53		0·54	0·02	153
1861	0·06	0·38	0·35	0·24	1·26		0·66		0·97	0·06	155
1862	0·13	0·82	1·22	0·26	0·76		1·28		0·64	0·04	148
1863	0·69	0·56	1·70	0·28	0·74		0·99		0·86	0·05	151
1864	0·19	0·95	1·10	0·21	0·82		1·28		1·02	0·05	169
1865	0·21	0·43	0·78	0·14	0·98		1·07		1·24	0·07	171
1866	0·46	0·78	0·62	0·15	0·92		0·88		1·08	1·84	172
1867	0·44	0·37	0·47	0·14	0·74		0·71		0·99	0·08	159
1868	0·19	0·63	0·93	0·16	0·75		0·79		1·31	0·10	164
1869	0·09	0·46	1·84	0·11	1·19	0·23	0·34	0·19	1·10	0·07	170
1870	0·30	0·45	1·87	0·10	0·61	0·15	0·30	0·18	1·18	0·07	164
1871	2·42	0·44	0·58	0·11	0·70	0·12	0·27	0·18	1·21	0·07	171
1872	0·54	0·51	0·28	0·08	0·28	0·05	0·24	0·10	1·08	0·05	158
1873	0·05	0·64	0·19	0·09	0·78	0·08	0·37	0·10	1·17	0·05	160
1874	0·02	0·49	0·77	0·13	0·54	0·09	0·26	0·10	0·93	0·04	156
1875	0·01	0·40	1·06	0·17	0·92	0·04	0·23	0·08	0·94	0·03	162
1876	0·21	0·49	0·65	0·11	0·77	0·04	0·22	0·06	1·01	0·04	157
1877	0·71	0·66	0·44	0·09	0·51	0·04	0·25	0·05	0·67	0·02	146
1878	0·39	0·41	0·49	0·15	1·23	0·04	0·28	0·05	0·97	0·03	164
1879	0·12	0·67	0·72	0·15	0·79	0·02	0·23	0·04	0·51	0·01	148
1880	0·12	0·40	0·82	0·14	0·93	0·02	0·19	0·04	0·99	0·04	156
1881	0·62	0·66	0·55	0·17	0·51	0·02	0·25	0·03	0·80	0·02	148
1882	0·11	0·69	0·52	0·22	1·20	0·01	0·25	0·02	0·55	0·02	151
1883	0·03	0·62	0·51	0·24	0·40	0·01	0·24	0·03	0·67	0·02	146
1884	0·23	0·57	0·36	0·24	0·79	0·01	0·23	0·02	0·97	0·04	156
1885	0·22	0·71	0·18	0·22	0·61	0·01	0·15	0·02	0·67	0·03	148
1886	0·00	0·50	0·17	0·21	0·69	0·00	0·15	0·02	0·96	0·03	159

TABLE 20.—ENGLAND.—**Death-rates from several Causes in Registration Counties, 1886.**

REGISTRATION COUNTY.	Estimated Population in the middle of 1886.*	ANNUAL DEATH-RATE, PER MILLION PERSONS LIVING, FROM																						
		All Causes.	Small-pox.	Measles.	Scarlet Fever.	Diphtheria.	Whooping-cough.	Typhus.	Enteric Fever.	Simple and Ill-defined Fever.	Diarrhœa and Dysentery.	Cholera.	Cancer.	Tabes Mesenterica.	Phthisis.	Other Tubercular and Scrofulous Diseases.	Diseases of Nervous System.	Diseases of Circulatory System.	Diseases of Respiratory System.	Diseases of Digestive System.	Diseases of Urinary System.	Diseases of Organs of Generation.	Puerperal Fever.	Childbirth.	Violence.	Other Causes.
ENGLAND	27,870,586	19278	10	431	215	147	464	9	183	22	888	19	583	297	1718	429	2656	1625	3726	1140	445	57	75	65	626	3449
I.—LONDON	4,149,533	19698	1	503	166	105	692	3	149	18	963	33	648	382	2026	523	2300	1504	4389	1127	515	74	70	50	689	2963
II.—SOUTH EASTERN.																										
Surrey (*extra-metropolitan*)	519,733	15978	8	310	62	262	518	-	65	32	595	15	601	196	1586	331	2454	1542	2701	959	493	40	64	42	502	2620
Kent (*extra-metropolitan*)	752,014	17760	45	173	27	242	430	3	195	19	790	41	606	291	1560	390	2498	1749	2848	1137	468	55	64	51	626	3442
Sussex	536,120	16073	32	214	65	166	371	2	151	15	664	2	690	168	1789	373	1925	1615	2955	976	493	54	48	67	459	2849
Hampshire	607,172	19254	20	543	98	284	472	3	304	46	674	12	614	206	1951	354	2521	1855	3464	1063	459	70	68	51	556	3495
Berkshire	260,073	16953	31	96	58	138	325	-	108	15	523	-	627	185	1423	381	2307	1930	3061	1004	431	54	88	50	511	3517
III.—SOUTH MIDLAND.																										
Middlesex (*extra-metropolitan*)	459,493	17778	20	294	67	322	694	2	176	7	1058	20	590	303	1456	509	2383	1378	3367	1147	574	59	61	46	510	2914
Hertfordshire	205,988	18176	5	408	126	340	369	5	136	10	757	24	733	189	1432	330	2665	1888	3194	908	476	63	39	49	597	3435
Buckinghamshire	155,883	18501	13	404	90	263	642	6	103	6	712	-	654	244	1174	303	2329	1809	3297	1058	455	58	51	71	642	4112
Oxfordshire	182,205	18188	27	187	60	115	340	-	132	22	483	11	554	143	1454	472	2569	1926	3052	1125	648	27	66	66	510	4199
Northamptonshire	292,638	18308	7	636	226	103	513	7	226	21	721	3	608	205	1374	482	2372	1715	3284	1063	427	44	92	62	578	3537
Huntingdonshire	59,717	19323	-	749	177	237	375	-	217	79	592	39	1222	158	1577	315	2228	1637	3696	1025	385	39	118	39	473	4616
Bedfordshire	155,257	18904	-	264	271	103	374	6	84	19	844	6	702	187	1640	438	2628	1630	3124	1121	593	52	45	84	470	4249
Cambridgeshire	190,573	19525	10	289	84	278	645	5	168	16	640	47	866	257	1842	646	2280	1879	3154	1202	514	58	37	58	687	4013
IV.-EASTERN.																										
Essex	619,841	18976	15	261	108	255	802	2	186	13	978	31	645	334	1710	424	2607	1608	3449	1081	419	43	80	55	563	3337
Suffolk	355,907	18730	14	166	56	129	646	6	104	17	711	8	708	242	1745	455	2203	1717	3037	1023	416	41	53	37	638	4557
Norfolk	440,221	19383	-	111	136	109	277	5	202	11	1090	9	850	154	1467	325	2653	1785	2794	1079	479	75	73	61	552	5086
V.- SOUTH WESTERN.																										
Wiltshire	249,788	17478	-	92	64	136	205	4	100	12	285	4	598	213	1498	261	2676	2415	3321	1003	481	96	76	56	481	3411
Dorsetshire	182,974	17585	27	93	38	209	406	-	164	11	329	-	649	93	1552	285	2372	2204	3361	1079	533	110	55	110	450	3189
Devonshire	607,885	19729	5	684	137	155	301	8	222	16	495	7	788	222	1757	423	2818	2053	3599	1168	462	64	69	64	525	3057
Cornwall	309,865	22145	-	804	126	239	778	6	148	65	568	13	681	229	1810	484	2921	1749	3837	1159	471	29	81	81	633	5283
Somersetshire	493,505	18030	6	71	136	132	365	2	85	12	428	10	703	134	1416	320	2602	2152	3250	1112	551	41	61	61	624	3756

* The Populations of the counties have been estimated to the middle of 1886 from the numbers enumerated at the Censuses in 1871 and 1881.

TABLE 20 (*continued.*)—ENGLAND.—**Death-rates from several Causes in Registration Counties, 1886.**

REGISTRATION COUNTY.	Estimated Population in the middle of 1886.*	ANNUAL DEATH-RATE PER MILLION PERSONS LIVING FROM																								
		ALL CAUSES.	Small-pox.	Measles.	Scarlet Fever.	Diphtheria.	Whooping-cough.	Typhus.	Enteric Fever.	Simple and Ill-defined Fever.	Diarrhœa and Dysentery.	Cholera.	Cancer.	Tabes Mesenterica.	Phthisis.	Other Tuberculer and Scrofulous Diseases.	Diseases of Nervous System.	Diseases of Circulatory System.	Diseases of Respiratory System.	Diseases of Digestive System.	Diseases of Urinary System.	Diseases of Organs of Generation.	Puerperal Fever.	Childbirth.	Violence.	Other Causes.
VI.—WEST MIDLAND.																										
Gloucestershire	543,727	18371	27	182	256	119	421	-	124	11	484	2	708	221	1436	338	2547	1968	3555	1122	568	63	66	53	653	3457
Herefordshire	115,852	18765	-	190	35	9	630	-	60	-	397	-	630	164	1191	276	2987	2322	3479	1027	397	78	25	43	587	4237
Shropshire	265,137	17998	4	328	44	83	317	4	192	8	445	-	641	136	1448	268	2532	1899	3519	1101	441	41	106	72	596	2552
Staffordshire	1,079,151	19072	4	305	75	71	318	4	145	26	1107	8	468	288	1392	310	2691	1851	3740	1096	335	41	83	71	623	4016
Worcestershire	409,042	17135	2	609	117	132	286	-	149	24	709	22	545	262	1224	342	2278	1714	3017	1002	416	51	64	73	487	3527
Warwickshire	787,065	19086	1	809	114	142	262	-	133	19	1290	9	605	222	1539	351	2133	1628	3311	1018	436	69	72	52	780	3536
VII.—NORTH MIDLAND.																										
Leicestershire	356,292	19243	-	415	361	73	188	-	142	3	1425	8	651	278	1294	488	2655	1643	3416	1075	418	51	84	61	620	2965
Rutlandshire	22,042	16346	-	523	44	44	-	44	-	-	805	-	654	-	1002	305	2659	1308	2354	1177	479	87	44	87	567	4663
Lincolnshire	481,193	17461	2	141	135	170	260	2	162	6	829	15	603	222	1409	351	2749	1598	2803	1135	524	60	46	58	544	3637
Nottinghamshire	448,454	19500	4	534	72	119	401	4	246	8	1103	12	567	481	1511	414	2596	1570	3437	1236	332	76	88	92	624	3973
Derbyshire	422,210	17823	-	277	220	90	342	2	206	26	727	14	471	270	1431	391	2707	1644	3266	1182	355	52	66	85	545	3453
VIII.—NORTH WESTERN.																										
Cheshire	668,764	18741	15	289	196	141	333	16	156	12	880	12	552	251	1579	435	2801	1711	3391	1293	413	51	73	93	598	3470
Lancashire	3,864,111	21869	11	641	379	182	448	25	221	23	1205	35	457	373	1933	484	3900	1506	4832	1366	428	55	88	67	663	3493
IX.—YORKSHIRE.																										
West Riding	2,896,564	19068	3	434	409	66	309	12	295	31	952	20	493	270	1769	426	2945	1588	3746	1131	383	55	76	68	581	3167
East Riding (with York)	394,502	18707	3	279	170	33	312	4	221	18	1257	8	616	236	1597	401	2961	1688	3179	991	370	71	63	61	634	3538
North Riding	363,283	16954	14	85	358	50	262	3	228	33	685	11	584	402	1519	365	2535	1459	2967	941	449	55	52	85	531	3280
X.—NORTHERN.																										
Durham	986,434	18263	54	195	448	57	410	41	180	30	1124	12	401	411	1545	518	2750	1338	3119	1123	395	35	97	79	574	2419
Northumberland	459,974	19766	-	202	241	89	517	4	269	37	909	15	580	421	2198	511	2963	1748	3748	1376	379	59	98	65	783	3887
Cumberland	267,488	17212	-	239	112	93	250	11	112	22	531	7	550	228	1600	374	2292	1955	2991	968	429	52	64	93	669	3580
Westmorland	64,132	14038	-	62	31	140	156	-	109	-	265	31	686	94	1279	390	2167	1700	2199	1091	374	31	16	31	577	3259
XI.—WELSH.																										
Monmouthshire	241,709	23065	-	774	335	149	1034	-	236	46	749	8	530	257	1456	509	2975	1615	5594	1237	513	17	103	33	819	4036
South Wales	945,896	21846	3	565	407	99	662	3	351	29	549	7	504	260	2052	428	3201	1613	4785	1629	472	48	123	92	973	3504
North Wales	475,610	17781	8	29	130	181	351	11	141	15	271	11	732	168	1989	336	3284	1539	3049	1159	584	65	63	93	518	2994

* The Populations of the counties have been estimated to the middle of 1886 from the numbers enumerated at the Censuses in 1871 and 1881.

TABLE 21.—ENGLAND.—Death-rates* of Persons, Males, and Females, from various Causes, 1886.

CAUSE OF DEATH.	Deaths to 1,000,000 living. Persons.	Males.	Females.
ALL CAUSES	19278	20311	18270
Small-pox	10	14	6
Chicken-pox	3	4	3
Measles	431	449	414
Epidemic Rose Rash	4	4	3
Scarlet Fever	215	221	209
Typhus	9	10	7
Relapsing Fever	0	0	0
Influenza	3	3	3
Whooping-cough	464	435	492
Mumps	3	3	2
Diphtheria	147	141	152
Cerebro-spinal Fever	1	2	1
Simple and ill-defined Fever	22	21	23
Enteric Fever	182	197	167
Other Miasmatic Diseases	0	0	-
Cholera	19	21	17
Diarrhœa, Dysentery	883	954	826
Remittent Fever	5	5	4
Ague	3	4	2
Hydrophobia	1	2	0
Glanders	0	0	0
Splenic Fever	0	1	0
Cow-pox and other Effects of Vaccination	2	1	2
Syphilis	80	86	74
Gonorrhœa, Stricture of Urethra	11	22	0
Phagedæna	2	2	2
Erysipelas	55	59	50
Pyæmia, Septicæmia	13	15	12
Puerperal Fever	75	-	145
Thrush	29	31	27
Other Dis. from Vegetable parasites	0	0	0
Hydatid Disease	2	2	2
Other Dis. from Animal parasites	4	4	5
Starvation, Want of Breast Milk	9	10	8
Scurvy	1	1	0
Intemperance { Chron. Alcoholism	37	43	32
Intemperance { Delirium Tremens	12	22	3
Rheumatic Fever, Rheumatism of Heart	91	95	87
Rheumatism	31	28	34
Gout	19	31	7
Rickets	28	34	23
Cancer	553	424	733
Tabes Mesenterica	297	326	269
Tubercular Meningitis (Acute Hydrocephalus)	254	291	218
Phthisis	1718	1846	1598
Other Forms of Tuberculosis, Scrofula	175	192	158
Purpura, Hæmorrhagic Diathesis	12	14	10
Anæmia, Chlorosis, Leucocythæmia	45	34	57
Diabetes Mellitus	59	72	46
Other Constitutional Dis.	18	15	20
Premature Birth	489	561	421
Atelectasis	24	29	19
Cyanosis	37	45	30
Spina Bifida	22	22	22
Imperforate Anus	7	10	4
Cleft Palate, Harelip	7	8	6
Other Congenital Defects	11	12	10
Old Age	1021	906	1129

CAUSE OF DEATH.	Deaths to 1,000,000 living. Persons.	Males.	Females.
Inflammation of Brain or its Membranes	334	366	303
Apoplexy	577	561	592
Softening of Brain	125	146	105
Hemiplegia, Brain Paralysis	338	319	357
Paralysis Agitans	7	7	6
Insanity, General Paralysis of Insane	85	106	65
Chorea	4	2	5
Epilepsy	114	123	105
Convulsions	821	951	698
Laryngismus Stridulus	25	33	18
Idiopathic Tetanus	2	3	1
Paraplegia, Diseases of Spinal Cord	69	79	60
Other Diseases of Nervous System	155	175	136
Otitis, Otorrhœa	15	13	14
Epistaxis and Diseases of Nose	3	3	3
Ophthalmia and Diseases of Eye	3	3	2
Endocarditis, Valvular Dis.	254	245	263
Pericarditis	17	18	16
Hypertrophy of Heart	12	14	10
Angina Pectoris	21	28	14
Syncope	56	55	57
Aneurism	31	50	14
Senile Gangrene	53	60	50
Embolism, Thrombosis	31	24	38
Phlebitis	4	4	5
Varicose Veins	3	3	3
Other Diseases of Circulatory System	1143	1038	1196
Laryngitis	52	55	48
Croup	132	148	117
Other Diseases of Larynx and Trachea	6	8	5
Emphysema, Asthma	87	100	70
Bronchitis	2203	2247	2164
Pneumonia	1008	1137	889
Pleurisy	53	64	42
Other Diseases of Respiratory System	185	208	168
Stomatitis	19	20	18
Dentition	176	190	154
Sore Throat, Quinsy	22	23	20
Dyspepsia	19	19	19
Hæmatemesis	12	13	11
Melæna	7	8	5
Diseases of Stomach	123	115	131
Enteritis	142	149	135
Ulceration of Intestine	20	21	20
Ileus, Obstruction of Intestine	69	69	68
Stricture or Strangulation of Intestine	8	8	8
Intussusception of Intestine	17	19	15
Hernia	43	45	42
Fistula	4	6	3
Peritonitis	84	80	88
Ascites	12	8	16
Gallstones	8	5	10
Cirrhosis of Liver	126	146	107
Other Diseases of Liver	209	208	210
Other Diseases of Digestive System	20	21	20
Diseases of Lymphatic System	8	11	5
Diseases of Spleen	5	5	4
Bronchocele	4	2	7
Addison's Disease	6	7	5

CAUSE OF DEATH.		Deaths to 1,000,000 living. Persons.	Males.	Females.
Acute Nephritis		43	48	38
Bright's Disease		245	273	219
Uræmia		18	19	17
Suppression of Urine		6	7	4
Calculus		9	16	3
Hæmaturia		5	8	3
Diseases of Bladder and of Prostate		76	137	18
Other Diseases of Urinary System		43	55	31
Ovarian Disease		21	-	41
Diseases of Uterus and Vagina		24	-	48
Disorders of Menstruation		2	-	4
Pelvic Abscess		6	-	11
Perineal Abscess		1	2	0
Diseases of Testes, Penis, Scrotum, &c.		3	5	-
Abortion, Miscarriage		4	-	7
Puerperal Mania		3	-	5
Puerperal Convulsions		12	-	23
Placenta Prævia, Flooding		28	-	54
Phlegmasia Dolens		3	-	6
Other Accidents of Childbirth		15	-	30
Caries, Necrosis		41	51	32
Arthritis, Ostitis, Periostitis		8	9	7
Other Diseases of Organs of Locomotion		42	46	38
Carbuncle		6	9	3
Phlegmon, Cellulitis		10	12	8
Lupus		3	1	4
Ulcer, Bedsore		21	15	27
Eczema		15	17	13
Pemphigus		3	4	2
Other Diseases of Integumentary System		8	7	8
Accident.	Fractures and Contusions	235	379	98
Accident.	Gunshot Wounds	4	6	1
Accident.	Cut, Stab	5	9	2
Accident.	Burn, Scald	72	75	69
Accident.	Poison	12	16	8
Accident.	Drowning	101	177	29
Accident.	Suffocation	66	77	54
Accident.	Otherwise	39	58	23
Murder, Manslaughter		11	13	9
Suicide.	Gunshot Wounds	6	12	0
Suicide.	Cut, Stab	14	21	8
Suicide.	Poison	10	12	8
Suicide.	Drowning	18	23	14
Suicide.	Hanging	25	45	9
Suicide.	Otherwise	7	11	3
Execution		1	1	0
Dropsy		12	10	14
Debility, Atrophy, Inanition		863	967	771
Mortification		2	2	2
Tumour		13	9	17
Abscess		23	24	22
Hemorrhage		5	6	4
Sudden (Cause unascertained)		16	19	12
Other Ill-defined and not specified Causes		113	131	96

* See note to Table 6.

TABLE 22.—ENGLAND.—**Deaths from various Causes, to a Million Deaths from All Causes, 1886.**

CAUSE OF DEATH.	Proportional Number.
ALL CAUSES	1,000,000
Small-pox	512
Chicken-pox	173
Measles	22859
Epidemic Rose Rash	132
Scarlet Fever	11141
Typhus	456
Relapsing Fever	18
Influenza	154
Whooping-cough	24077
Mumps	136
Diphtheria	7637
Cerebro-spinal Fever	74
Simple and Ill-defined Fever	1126
Enteric Fever	9420
Other Miasmatic Diseases	2
Cholera	998
Diarrhœa, Dysentery	46062
Remittent Fever	286
Ague	164
Hydrophobia	48
Glanders	9
Splenic Fever	20
Cow-pox and other Effects of Vaccination	84
Syphilis	4152
Gonorrhœa, Stricture of Urethra	542
Phagedæna	86
Erysipelas	2835
Pyæmia, Septicæmia	609
Puerperal Fever	3868
Thrush	1508
Other Diseases from Vegetable parasites	11
Hydatid Disease	108
Other Diseases from Animal parasites	216
Starvation, Want of Breast-milk	460
Scurvy	33
Intemperance — Chronic Alcoholism	1945
Intemperance — Delirium Tremens	646
Rheumatic Fever, Rheumatism of Heart	4709
Rheumatism	1614
Gout	975
Rickets	1467
Cancer	30232
Tabes Mesenterica	13883
Tubercular Meningitis (Acute Hydrocephalus)	13165
Phthisis	89101
Other Forms of Tuberculosis, Scrofula	9057
Purpura, Hæmorrhagic Diathesis	607
Anæmia, Chlorosis, Leucocythæmia	2358
Diabetes Mellitus	3041
Other Constitutional Diseases	922
Premature Birth	25391
Atelectasis	1241
Cyanosis	1980
Spina Bifida	1130
Imperforate Anus	344
Cleft Palate, Harelip	372
Other Congenital Defects	584
Old Age	52984

CAUSE OF DEATH.	Proportional Number.
Inflammation of Brain or its Membranes	17326
Apoplexy	29938
Softening of Brain	6462
Hemiplegia, Brain Paralysis	17459
Paralysis Agitans	389
Insanity, General Paralysis of Insane	4106
Chorea	194
Epilepsy	5889
Convulsions	42592
Laryngismus Stridulus	1320
Idiopathic Tetanus	95
Paraplegia, Diseases of Spinal Cord	3577
Other Diseases of Nervous System	8037
Otitis, Otorrhœa	761
Epistaxis and Diseases of Nose	166
Ophthalmia and Diseases of Eye	130
Endocarditis, Valvular Disease	13192
Pericarditis	886
Hypertrophy of Heart	651
Angina Pectoris	1070
Syncope	2909
Aneurism	1627
Senile Gangrene	2743
Embolism, Thrombosis	1625
Phlebitis	223
Varicose Veins	156
Other Diseases of Circulatory System	59810
Laryngitis	2080
Croup	6859
Other Diseases of Larynx and Trachea	324
Emphysema, Asthma	4530
Bronchitis	114352
Pneumonia	52207
Pleurisy	2730
Other Diseases of Respiratory System	9397
Stomatitis	996
Dentition	9118
Sore Throat, Quinsy	1124
Dyspepsia	968
Hæmatemesis	814
Melæna	342
Diseases of Stomach	6397
Enteritis	7350
Ulceration of Intestine	1061
Ileus, Obstruction of Intestine	3559
Stricture or Strangulation of Intestine	436
Intussusception of Intestine	862
Hernia	2247
Fistula	229
Peritonitis	4242
Ascites	605
Gallstones	391
Cirrhosis of Liver	6524
Other Diseases of Liver	16838
Other Diseases of Digestive System	1061
Diseases of Lymphatic System	406
Diseases of Spleen	244
Bronchocele	229
Addison's Disease	311

CAUSE OF DEATH.	Proportional Number.
Acute Nephritis	2220
Bright's Disease	12729
Uræmia	951
Suppression of Urine	298
Calculus	484
Hæmaturia	270
Diseases of Bladder and of Prostate	3922
Other Diseases of Urinary System	2315
Ovarian Disease	1094
Diseases of Uterus and Vagina	12·6
Disorders of Menstruation	112
Pelvic Abscess	294
Perineal Abscess	43
Diseases of Testes, Penis, Scrotum, &c.	136
Abortion, Miscarriage	199
Puerperal Mania	132
Puerperal Convulsions	624
Placenta Prævia, Flooding	1441
Phlegmasia Dolens	155
Other Accidents of Childbirth	800
Caries, Necrosis	2124
Arthritis, Ostitis, Periostitis	417
Other Diseases of Organs of Locomotion	2174
Carbuncle	305
Phlegmon, Cellulitis	495
Lupus	128
Ulcer, Bedsore	1160
Eczema	763
Pemphigus	166
Other Diseases of Integumentary System	400
Accident. — Fractures and Contusions	12174
Accident. — Gunshot Wounds	134
Accident. — Cut, Stab	279
Accident. — Burn, Scald	3737
Accident. — Poison	612
Accident. — Drowning	5221
Accident. — Suffocation	3406
Accident. — Otherwise	2044
Murder, Manslaughter	379
Suicide. — Gunshot Wounds	307
Suicide. — Cut, Stab	735
Suicide. — Poison	532
Suicide. — Drowning	957
Suicide. — Hanging	1320
Suicide. — Otherwise	355
Execution	35
Dropsy	625
Debility, Atrophy, Inanition	44942
Mortification	127
Tumour	668
Abscess	1201
Hæmorrhage	268
Sudden (Cause unascertained)	815
Other ill-defined and not specified Causes	5857

TABLE 23.—ENGLAND.—**Death-rates** from **Measles, Scarlet Fever, Fever, Whooping-cough,** and **Puerperal Fever** and **Childbirth,** in **Registration Counties,** in **1871-80,*** and **1886.**

REGISTRATION COUNTY.	To a Million Persons Living.								To 1000 Births.	
	Measles.		Scarlet Fever.		Fever (Typhus, Enteric, Simple and Ill-defined).		Whooping-cough.		Puerperal Fever, and Accidents of Childbirth.	
	Ten Years 1871-80.	1886.	Ten Years 1871-80.	1886.	Ten Years 1871-80.	1886.	Ten Years 1871-80.	1886.	Ten Years 1871-80.	1886.
ENGLAND	378	431	713	215	485	218	512	464	4·72	4·29
I.—LONDON	508	506	601	166	363	170	813	692	4·26	3·68
II.—SOUTH EASTERN.										
Surrey (*extra-metrop.*)	256	319	272	62	282	77	402	518	4·62	3·69
Kent (*extra-metrop.*)	233	173	340	27	349	217	403	430	3·95	3·81
Sussex	175	244	234	65	270	168	342	571	3·96	4·23
Hampshire	279	548	370	98	435	358	341	472	4·44	3·31
Berkshire	285	96	321	88	301	123	373	385	4·37	4·62
III.—SOUTH MIDLAND.										
Middlesex (*extra-metrop.*)	322	294	330	67	306	185	468	694	3·96	3·04
Hertfordshire	258	408	305	126	362	151	418	369	4·55	2·88
Buckinghamshire	266	494	348	90	383	115	443	642	4·52	3·77
Oxfordshire	204	187	381	60	359	154	281	340	4·90	4·27
Northamptonshire	331	686	405	226	471	254	396	518	4·25	4·79
Huntingdonshire	138	749	437	177	428	206	322	375	6·97	5·31
Bedfordshire	252	264	458	271	368	109	453	374	4·89	3·88
Cambridgeshire	212	289	258	84	371	189	417	645	4·06	3·14
IV.—EASTERN.										
Essex	228	261	424	108	339	201	489	202	3·95	2·85
Suffolk	148	166	327	56	330	127	406	646	4·03	2·79
Norfolk	145	111	462	136	377	218	378	277	4·61	4·22
V.—SOUTH WESTERN.										
Wiltshire	212	92	403	64	321	116	266	205	4·93	4·50
Dorsetshire	198	98	329	88	276	175	257	406	4·27	5·52
Devonshire	503	684	343	137	449	246	442	501	4·84	4·32
Cornwall	229	804	585	126	495	219	507	778	4·19	5·28
Somersetshire	263	71	472	136	389	99	361	365	4·31	4·08
VI.—WEST MIDLAND.										
Gloucestershire	334	182	489	256	363	135	379	421	4·50	4·08
Herefordshire	162	190	355	35	313	60	261	630	5·16	2·53
Shropshire	186	328	518	64	356	204	272	517	5·24	6·15
Staffordshire	402	805	1014	75	521	170	493	813	4·55	4·19
Worcestershire	263	609	706	117	361	173	326	266	4·49	4·60
Warwickshire	339	809	859	114	419	157	628	262	3·96	3·85
VII.—NORTH MIDLAND.										
Leicestershire	391	415	613	261	447	151	405	186	4·33	4·25
Rutlandshire	160	523	491	44	384	44	332	-	2·58	4·75
Lincolnshire	178	141	515	135	389	170	331	260	4·13	3·48
Nottinghamshire	370	584	645	72	581	258	375	401	4·18	5·02
Derbyshire	296	277	791	226	501	256	389	341	5·02	4·56
VIII.—NORTH WESTERN.										
Cheshire	376	289	865	196	451	184	424	383	5·21	5·20
Lancashire	607	641	1126	379	670	274	637	448	5·21	4·61
IX.—YORKSHIRE.										
West Riding	394	434	1031	409	458	248	522	309	5·17	4·58
East Riding (with York)	268	279	507	179	606	289	445	312	4·18	3·89
North Riding	219	85	671	338	572	267	370	262	4·59	4·32
X.—NORTHERN.										
Durham	409	195	1376	448	858	251	540	410	5·02	4·87
Northumberland	278	202	1145	241	582	250	485	517	5·49	4·55
Cumberland	487	289	818	112	506	145	446	250	5·63	4·84
Westmorland	193	62	420	31	408	109	241	156	4·22	1·62
XI.—WELSH.										
Monmouthshire	565	774	692	335	525	282	489	1034	5·63	3·65
South Wales	389	165	880	407	648	388	429	662	6·06	6·15
North Wales	253	29	692	130	597	167	518	351	6·52	5·83

* The rates in this Table for the 10 years 1871-80 are derived from the figures in the supplement to the Registrar-General's Forty-fifth Annual Report.

TABLE 24.—ENGLAND. **Death-rates** in **Town*** and **Country Districts, 1851–86.**

YEAR.	Persons to a Square Mile in England and Wales.	ANNUAL DEATHS to 1000 Persons living in			Deaths in Town Districts to 100 Deaths in Country Districts, in equal Numbers living.
		England and Wales.	Town* Districts.	Country Districts.	
1851–60 - - - -	325	22·2	24·7	19·9	124
1861–70 - - - -	365	22·5	24·8	19·7	126
1871–80 - - - -	415	21·4	23·1	19·0	122
1881 - - - -	447	18·9	20·1	16·9	119
1882 - - - -	454	19·6	20·9	17·3	121
1883 - - - -	460	19·5	20·5	17·9	115
1884 - - - -	466	19·5	20·6	17·7	117
1885 - - - -	473	19·0	19·7	17·8	111
1886 - - - -	479	19·3	20·0	18·0	111

* For names of the Districts and Sub-Districts taken to represent the Town Districts of England and Wales from 1851 to 1880, *see* Registrar-General's Forty-eighth Annual Report, page lxxvi. For description of the Districts taken for 1881-86, *see* Table 25 below.

TABLE 25. ENGLAND. **Town** and **Country Districts.—Annual Death-rates** in each **Quarter** of the **Six Years, 1881–86.**

	Area in Acres.	ESTIMATED POPULATION in the middle of 1886.	Quarter ending	ANNUAL RATE of MORTALITY per 1000 in each Quarter of the Years					
				1881	1882	1883	1884	1885	1886
ENGLAND AND WALES -	37,239,351	27,870,536	YEAR -	18·9	19·6	19·5	19·5	19·0	19·3
			March -	21·5	21·5	22·2	19·5	21·8	22·8
			June -	18·6	19·0	20·0	18·9	19·3	18·0
			Sept. -	16·8	17·8	16·8	19·7	16·5	17·6
			Dec. -	18·7	20·0	19·2	19·9	18·5	18·5
TOWN DISTRICTS. All Registration Sub-Districts three-fourths of the population of which, as enumerated in 1881, resided within the boundaries of Urban Sanitary Districts existing in 1886 - - -	3,688,436	17,716,932	YEAR -	20·1	20·9	20·5	20·6	19·7	20·0
			March -	22·6	22·9	23·0	20·3	22·1	23·3
			June -	19·2	20·0	20·6	19·6	20·0	18·2
			Sept. -	18·3	19·3	18·1	21·5	17·5	19·1
			Dec. -	20·2	21·4	20·5	21·0	19·4	19·4
COUNTRY DISTRICTS. All the remaining Registration Sub-districts of England and Wales,—not coming within the above definition of Town Districts - - - -	33,550,915	10,153,654	YEAR -	16·9	17·3	17·9	17·7	17·8	18·0
			March -	19·7	19·2	21·0	18·3	21·3	22·0
			June -	17·5	17·4	19·2	17·7	18·2	17·7
			Sept. -	14·2	15·2	14·6	16·7	14·7	15·6
			Dec. -	16·1	17·6	16·9	18·0	17·1	16·8

TABLE 26.—ENGLAND. **Statistics of Prices and of Pauperism, 1853-86.**

Year and Quarter.	AVERAGE PRICES. Consols (for Money).	Wheat per Quarter in England and Wales.	Meat per lb. at the Metropolitan Meat Market (by the Carcase). Beef. Range of Prices.	Beef. Mean.	Mutton. Range of Prices.	Mutton. Mean.	Best Seaborne Coal, in the London Market, per Ton.*	PAUPERISM. Average Number,† to 1000 Persons living, in receipt of Poor Law Relief. Total.	In-door.	Out-door.	In-door Paupers to 1000 in Receipt of Out-door Relief.
Year.	£	s. d.	d.	d.	d.	d.	s. d.				
1853	97⅝	52 11	4 —5⅝	4⅞	4⅝—7	5⅞	20 1	—	—	—	—
1854	91¼	72 3	4⅝—6¼	5¼	4⅝—7	5⅝	22 8	—	—	—	—
1855	90⅜	74 8	4⅝—6⅝	5⅛	4⅝—6⅝	5⅝	20 10	—	—	—	—
1856	93	69 2	4⅝—6¼	5⅜	4⅝—6⅝	5⅝	17 10	—	—	—	—
1857	91⅜	56 5	4⅝—6¼	5⅜	4⅝—7	5⅞	17 7	44·6	6·3	38·3	165
1858	97	44 3	4⅝—6⅝	5⅜	4½—6⅝	5⅛	17 4	44·7	6·2	38·5	160
1859	95	43 10	4⅝—6⅝	5⅛	4⅝—7	5⅞	17 3	41·5	5·6	35·9	157
1860	94	53 3	4 —6⅝	5⅛	5 —7⅛	6⅛	19 0	40·1	5·6	34·5	161
1861	92	55 4	4 —6⅝	5⅛	5 —7⅞	6⅛	18 5	41·9	6·1	35·8	170
1862	93⅛	55 5	4 —6⅝	5⅛	5 —6⅝	5⅞	16 6	46·7	6·4	40·3	160
1863	92⅛	44 8	4⅛—6⅝	5⅛	4⅝—7	5⅞	17 1	48·0	6·3	41·7	151
1864	90⅛	40 2	4⅛—6⅛	5⅛	5⅛—7	6⅛	19 0	43·8	6·1	37·7	161
1865	89⅛	41 9	4⅛—7	5⅜	5⅝—8⅜	7	19 1	41·9	6·0	35·9	168
1866	87⅞	49 11	4⅝—7	5⅞	5⅛—8	6⅝	19 0	40·5	6·1	34·4	176
1867	93⅛	64 5	4⅝—6⅝	5⅛	5 —7	6	19 8	42·5	6·4	36·1	178
1868	94	63 9	4⅛—6⅝	5⅜	4⅝—6⅝	5⅝	17 7	43·6	6·8	36·8	183
1869	93⅛	48 2	4⅝—7⅛	6⅛	5 —7⅛	6⅛	17 8	43·4	6·7	36·7	183
1870	92⅝	46 10	4⅝—7⅝	6	5⅛—7⅝	6⅜	17 5	43·5	6·6	36·9	180
1871	93	56 10	5⅛—7⅝	6⅛	5⅛—8⅜	7	18 2	41·6	6·3	35·3	179
1872	92⅛	57 1	5⅛—7⅝	6⅛	6 —8⅝	7⅜	23 10	36·9	6·0	30·9	192
1873	92⅜	58 8	5⅛—8⅛	7	6⅜—9	7⅛	31 3	33·9	5·9	28·0	210
1874	92⅛	55 9	5⅛—8⅛	6⅝	5⅛—8	6⅛	24 8	31·5	5·8	25·7	225
1875	93⅞	45 2	5⅝—8⅜	6⅞	5⅛—9⅛	7⅛	22 9	29·7	5·6	24·1	233
1876	95⅜	46 2	5⅛—8⅛	6⅜	5⅛—9⅛	7⅛	20 2	27·5	5·7	21·8	260
1877	95⅛	56 9	4⅝—8⅛	6⅛	4⅝—9⅜	7	18 5	27·0	6·0	21·0	285
1878	95⅜	46 5	4⅝—8⅜	6⅜	4⅞—9⅜	7⅛	16 6	27·3	6·2	21·1	293
1879	97⅝	43 10	4 —7⅜	5⅜	4⅛—8⅛	6⅜	15 10	29·0	6·5	22·5	290
1880	98⅛	44 4	4⅝—7⅞	6⅛	4⅛—8⅜	6⅞	15 0	28·4	6·7	21·7	310
1881	100⅛	45 4	4⅜—7⅜	5⅞	5⅛—9	7⅛	16 9	28·2	6·8	21·4	318
1882	101	45 0	4⅝—8	6⅛	5⅛—9⅛	7⅛	15 10	27·2	6·7	20·5	325
1883	101⅛	41 7	5 —8⅛	6⅝	5⅝—9⅛	7⅛	17 0	26·5	6·6	19·9	331
1884	101⅛	35 8	4⅝—7⅞	6	4⅞—8⅛	6⅛	15 6	25·8	6·5	19·3	339
1885	99⅜	32 10	3⅞—6⅞	5⅛	4⅜—7⅛	6	15 8	25·7	6·5	19·2	338
1886	100⅞	31 1	3⅝—6⅜	4⅞	4⅛—8⅛	6⅛	14 11	26·2	6·5	19·7	328
Quarter.											
1885:—											
March	98⅞	32 9	4 —7	5⅛	4⅜—7⅛	5⅞	15 9	26·8	6·9	19·9	347
June	98⅜	34 10	4⅜—6⅞	5⅛	4⅞—8⅛	6⅛	15 9	25·4	6·3	19·1	331
Sept.	99⅛	32 10	3⅝—6⅜	5⅛	4⅛—7⅝	6	14 10	24·7	6·1	18·6	326
Dec.	100	30 9	3⅜—6⅝	5⅛	3⅛—7	5⅜	16 3	25·9	6·7	19·2	347
1886:—											
March	100⅛	29 9	3⅛—6⅜	4⅞	3⅜—7⅛	5⅛	15 9	27·8	7·0	20·8	335
June	101	31 4	3⅝—6⅛	5⅛	4⅛—9⅛	7	14 5	26·3	6·3	20·0	316
Sept.	101⅛	31 9	3⅝—6⅛	5	4⅛—8⅜	6⅜	14 6	25·0	6·0	19·0	318
Dec.	101	31 4	3⅛—6⅛	4⅞	3⅝—7⅛	5⅜	15 0	25·8	6·6	19·2	342

* The prices of coal in 1853-81 are derived from a Parliamentary Return (No. 225, 1881) furnished by the Registrar of the London Coal Market, by order of the House of Commons: the quotations for 1882-6 are the means of the four quarterly averages. The quarterly averages were from time to time supplied to the Registrar-General by Mr. Richard Meade, of the Mineral Statistics Department, Home Office.

† Derived from Returns, published by the Local Government Board, of the number of persons in receipt of Relief on the last day of each week.

TABLE 27.—ENGLAND. **Names** on the **Registers, Searches,** and **Fees received,** at the **General Register Office, 1837–86.**

YEAR.	NAMES ON THE REGISTERS AT THE END OF EACH YEAR.				SEARCHES IN THE REGISTERS IN EACH YEAR.	
	PERSONS MARRIED.	BIRTHS.	DEATHS.	TOTAL.	NUMBER.*	AMOUNT RECEIVED.
						£ s. d.
1837†	116,958	164,116	148,701	429,775		—
1838	353,992	627,903	491,461	1,472,456		6 10 0
1839	599,424	1,120,477	830,445	2,550,346	Not known.	18 16 6
1840	844,754	1,622,780	1,190,132	3,657,666		33 5 6
1841	1,089,746	2,134,938	1,533,979	4,758,663		124 7 6
1842	1,327,396	2,652,677	1,883,498	5,863,571		200 15 0
1843	1,575,032	3,180,002	2,229,943	6,984,977	620	311 16 6
1844	1,839,530	3,720,765	2,586,876	8,147,171	765	342 16 6
1845	2,127,016	4,264,286	2,936,242	9,327,544	744	329 11 6
1846	2,418,344	4,836,911	3,326,557	10,581,812	881	329 7 0
1847	2,690,084	5,376,876	3,749,861	11,816,771	941	339 13 0
1848	2,966,494	5,989,985	4,140,694	13,056,123	1,030	365 11 6
1849	3,258,269	6,518,604	4,590,583	14,358,887	1,162	357 1 8
1850	3,555,748	7,111,516	4,959,528	15,626,792	1,228	306 13 0
1851	3,864,160	7,727,881	5,354,924	16,946,485	1,442	419 16 6
1852	4,181,724	8,351,898	5,762,059	18,295,176	1,658	467 5 0
1853	4,510,764	8,963,784	6,183,156	19,657,704	1,676	505 4 0
1854	4,839,218	9,596,189	6,621,061	21,049,468	2,340	568 7 6
1855	5,132,444	10,233,232	7,046,764	22,414,440	2,492	592 8 0
1856	5,453,118	10,890,685	7,437,270	23,781,073	2,858	653 15 0
1857	5,771,312	11,563,756	7,887,985	25,182,153	2,965	630 1 6
1858	6,083,459	12,209,237	8,300,741	26,599,480	4,063	815 1 6
1859	6,418,398	12,899,118	8,747,522	28,065,538	5,052	949 16 6
1860	6,759,210	13,583,166	9,179,243	29,512,619	5,636	1,031 16 0
1861	7,086,622	14,279,572	9,605,357	30,971,551	6,133	1,099 1 6
1862	7,414,682	14,992,256	10,041,923	32,448,861	7,297	1,250 19 0
1863	7,761,702	15,719,078	10,515,760	33,997,135	7,715	1,280 17 6
1864	8,122,476	16,459,948	11,011,291	35,593,715	8,346	1,371 16 6
1865	8,493,424	17,208,017	11,502,200	37,203,641	9,016	1,487 12 0
1866	8,868,976	17,961,887	12,092,889	38,833,752	10,970	1,860 15 6
1867	9,227,284	18,730,236	12,473,962	40,431,482	11,306	1,906 16 6
1868	9,581,206	19,517,094	12,954,584	42,052,886	11,926	2,031 11 0
1869	9,935,149	20,296,475	13,449,412	43,675,035	13,326	2,247 7 6
1870	10,298,458	21,083,202	13,964,741	45,346,461	15,303	2,456 19 6
1871	10,678,682	21,880,690	14,479,620	47,038,992	16,817	2,705 7 0
1872	11,081,216	22,706,597	14,971,885	48,759,698	17,913	2,867 5 6
1873	11,492,446	23,536,375	15,404,405	50,493,226	19,907	3,142 9 6
1874	11,896,466	24,391,331	15,991,037	52,278,834	21,518	3,364 7 0
1875	12,298,890	25,241,938	16,537,490	54,078,318	25,407	3,879 15 6
1876	12,702,638	26,129,906	17,047,805	55,880,349	26,762	4,109 15 6
1877	13,091,342	27,018,706	17,548,801	57,657,749	27,630	4,211 13 6
1878	13,471,450	27,910,012	18,088,173	59,469,635	27,776	4,313 8 6
1879	13,835,614	28,790,401	18,614,428	61,240,443	28,973	4,517 15 0
1880	14,319,544	29,672,044	19,143,052	63,034,640	30,541	4,695 5 0
1881	14,514,124	30,555,636	19,634,987	64,804,797	31,600	4,976 12 6
1882	15,022,934	31,441,700	20,151,641	66,619,275	32,679	5,170 15 0
1883	15,435,702	32,335,422	20,674,638	68,445,762	34,161	5,356 0 0
1884	15,844,304	33,242,172	21,205,466	70,291,942	34,187	5,177 15 0
1885	16,239,794	34,136,442	21,728,216	72,104,452	35,693	5,317 13 6
1886	16,631,936	35,040,308	22,265,492	73,937,736	35,255	5,168 16 0

* Exclusive of searches in non-parochial registers relating to years prior to 1837.
† The numbers for 1837 were registered in the half-year commencing 1st July.

TABLE 28.—ISLANDS IN THE BRITISH SEAS. Area and Population; and Births and Deaths, 1871-86.

YEAR.	ISLANDS IN THE BRITISH SEAS.		ISLE OF MAN.		JERSEY.		GUERNSEY AND ADJACENT ISLANDS.	
Area in Acres -	193,647		145,325		28,717		19,605	
	ENUMERATED POPULATION.							
1861 - - -	143,447		52,469		55,618		35,365	
1871 - - -	144,638		54,042		56,627		33,969	
1881 - - -	141,260		53,558		52,445		35,257	
—	Births.*	Deaths.	Births.	Deaths.	Births.	Deaths.	Baptisms.	Deaths.
1871 - - -	3,887	3,156	1,684	1,200	1,510	1,268	693	688
1872 - - -	3,619	3,028	1,511	1,089	1,421	1,301	687	683
1873 - - -	3,674	2,745	1,536	1,122	1,442	1,051	646	572
1874 - - -	3,603	2,932	1,518	1,040	1,346	1,061	739	811
1875 - - -	3,457	3,387	1,488	1,308	1,311	1,299	658	780
1876 - - -	3,297	2,691	1,434	1,058	1,110	947	753	636
1877 - - -	3,446	3,077	1,439	1,129	1,283	1,316	724	632
1878 - - -	3,455	2,845	1,437	1,174	1,285	1,062	788	609
1879 - - -	3,624	2,999	1,560	1,122	1,312	1,099	743	778
1880 - - -	3,740	3,050	1,539	1,180	1,415	1,147	786	723
1881 - - -	3,490	2,653	1,393	1,051	1,363	1,000	729	602
1882 - - -	3,581	2,749	1,474	1,017	1,418	1,110	689	631
1883 - - -	3,493	3,061	1,392	1,172	1,376	1,129	725	700
1884 - - -	3,618	3,024	1,448	1,129	1,471	1,166	699	729
1885 - - -	3,562	2,921	1,439	1,074	1,369	1,179	754	668
1886 - - -	3,778	2,930	1,574	1,096	1,464	1,145	740	719

Note.—The above numbers have been compiled from returns furnished to the Registrar General by Claude Cannell, Esq., Registrar General of the Isle of Man, Lieutenant-Colonel J. F. Murray, Government Secretary of Jersey, and Colonel W. Bell, Government Secretary of Guernsey.

* The figures in this column include the baptisms in Guernsey and adjacent Islands, the numbers of births not being available.

TABLE 29.—UNITED KINGDOM. Emigration, 1871-86.

(From Returns issued by the Board of Trade.)

YEAR.	TOTAL.	NATIONALITY OF EMIGRANTS.					DESTINATION OF EMIGRANTS OF ENGLISH ORIGIN.			
		ENGLISH.	SCOTCH.	IRISH.	FOREIGNERS.	NOT DISTINGUISHED.	NORTH AMERICAN COLONIES.	UNITED STATES.	AUSTRALIAN COLONIES AND NEW ZEALAND.	ALL OTHER PLACES.
1871	252,435	102,452	19,232	71,067	53,246	6,438	18,285	71,926	7,900	4,281
1872	295,213	118,190	19,541	72,763	79,023	5,696	16,691	82,339	11,611	7,549
1873	310,612	123,343	21,310	83,692	72,196	10,063	19,438	78,968	18,814	6,123
1874	241,014	116,490	20,286	60,416	38,465	5,277	15,224	56,388	30,555	8,323
1875	173,809	84,540	14,636	41,449	31,347	1,787	9,044	43,567	20,749	10,880
1876	138,222	73,896	10,097	25,976	25,284	3,169	6,227	34,612	20,582	11,975
1877	119,971	63,711	8,653	22,831	21,789	3,487	6,009	28,074	19,485	10,143
1878	147,663	72,923	11,087	29,492	31,697	2,064	7,957	32,009	23,055	9,212
1879	217,163	104,275	18,703	41,296	49,486	3,409	13,965	52,402	26,266	11,542
1880	332,294	111,845	22,056	93,641	100,369	4,383	13,541	69,081	15,176	14,047
1881	392,514	139,976	26,826	76,200	144,331	5,181	17,164	90,527	15,704	16,581
1882	448,388	162,992	32,242	84,182	139,729	3,893	27,763	94,599	24,945	16,235
1883	307,157	138,236	31,139	105,743	73,260	8,779	27,995	98,392	50,201	11,648
1884	303,901	147,660	21,953	72,566	57,733	3,989	28,463	83,824	30,987	9,906
1885	264,385	126,260	21,567	60,017	53,783	2,958	14,817	73,789	28,380	9,274
1886	330,801	146,301	25,323	61,276	94,370	3,531	18,886	83,066	33,764	10,585

TABLE 30.—ARMY. Strength and Mortality, 1864–86.

(Regiments on passage out and home are included with the Number Abroad.)

YEAR.	STRENGTH.			DEATHS.			DEATH-RATE PER 1000.		
	TOTAL ARMY.	IN UNITED KINGDOM.	ABROAD.	TOTAL ARMY.	IN UNITED KINGDOM.	ABROAD.	TOTAL ARMY.	IN UNITED KINGDOM.	ABROAD.
1864	214,858	82,721	132,137	3,510	1,017	2,493	16·3	12·3	18·9
1865	208,877	84,502	124,375	3,537	959	2,578	16·9	11·3	20·7
1866	201,641	84,124	117,517	2,858	1,056	1,802	14·2	12·6	15·3
1867	200,335	87,607	112,728	3,234	950	2,284	16·1	10·8	20·3
1868	196,900	89,683	107,267	2,804	1,088	1,716	14·2	12·1	16·0
1869	186,668	86,278	100,390	3,250	903	2,347	17·4	10·5	23·4
1870	180,444	89,670	90,774	2,638	1,029	1,609	14·6	11·5	17·7
1871	192,665	105,757	86,908	2,327	1,005	1,322	12·1	9·5	15·2
1872	192,007	104,154	87,853	2,649	940	1,709	13·8	9·0	19·5
1873	188,379	100,983	87,396	2,139	981	1,263	11·4	9·8	13·8
1874	186,389	97,635	88,754	2,136	1,007	1,129	11·5	10·3	12·7
1875	184,669	97,193	87,476	2,269	1,061	1,208	12·3	10·9	13·8
1876	184,483	97,146	87,287	2,102	930	1,172	11·4	9·6	13·4
1877	190,502	101,904	88,598	1,801	856	945	9·5	8·4	10·7
1878	200,758	109,201	91,557	2,249	778	1,471	11·2	7·1	16·1
1879	191,290	88,215	103,075	4,239	796	3,443	22·2	9·0	33·4
1880	188,986	91,887	97,099	3,333	756	2,577	17·6	8·2	26·5
1881	188,798	91,946	96,852	2,650	844	1,806	14·0	9·2	18·6
1882	189,229	94,295	94,934	2,224	806	1,418	11·8	8·5	14·9
1883	181,971	90,071	91,900	1,783	672	1,111	9·8	7·5	12·1
1884	183,004	89,994	93,010	1,611	523	1,088	8·8	5·8	11·7
1885	196,064	91,579	106,485	2,730	735	1,995	13·8	8·0	18·7
1886	203,805	98,057	105,748	2,813	703	2,110	13·8	7·2	20·0

TABLE 31.—ROYAL NAVY. Mortality in the Service Afloat, 1856–86.

(From Statistical Reports of the Health of the Navy.)

YEAR.	DEATH-RATE PER 1000.		YEAR.	DEATH-RATE PER 1000.	
	From All Causes.	From Disease alone.		From All Causes.	From Disease alone.
1856	15·5	12·1	1872	8·2	5·6
1857	19·4	14·7	1873	8·3	6·0
1858	25·8	22·0	1874	9·4	6·7
1859	16·7	11·8	1875	8·8	6·9
1860	14·7	11·1	1876	9·2	6·0
1861	15·0	11·5	1877	7·1	4·9
1862	15·3	9·6	1878	14·4	5·3
1863	11·3	7·6	1879	8·6	6·2
1864	14·0	9·0	1880	12·6	4·6
1865	11·3	8·1	1881	10·9	5·3
1866	10·2	7·9	1882	9·5	6·9
1867	11·5	8·4	1883	5·9	4·1
1868	8·9	6·5	1884	9·6	5·8
1869	9·2	7·3	1885	7·0	4·8
1870	19·6	6·7	1886	6·9	5·0
1871	8·5	6·3			

TABLE 32.—MERCHANT SERVICE. **Strength** and **Mortality** of **Seamen** at **Sea, 1852-86.**

(Furnished to the Registrar General by the Registrar General of Shipping and Seamen.)

YEAR.	STRENGTH.	No. of DEATHS REPORTED.	DEATH-RATE per 1000.	YEAR.	STRENGTH.	No. of DEATHS REPORTED.	DEATH-RATE per 1000.
1852	159,563	2,205	13·8	1870	195,062	4,523	23·1
1853	172,525	3,276	19·0	1871	199,788	4,338	21·7
1854	162,416	2,772	17·1	1872	203,720	4,123	20·2
1855	168,537	3,318	19·7	1873	202,239	5,598	26·6
1856	178,918	3,549	20·4	1874	203,606	4,602	22·6
1857	176,387	3,444	19·5	1875	199,667	4,076	20·4
1858	177,882	3,486	19·6	1876	196,683	4,151	20·9
1859	172,506	3,430	19·9	1877	196,502	4,181	21·3
1860	171,592	3,760	21·9	1878	195,585	3,870	19·8
1861	171,957	3,580	20·8	1879	198,743	3,692	19·0
1862	173,863	3,620	20·8	1880	192,972	4,100	21·2
1863	184,727	3,880	18·8	1881	192,903	4,464	23·1
1864	195,756	3,893	19·9	1882	195,937	4,659	23·8
1865	197,643	4,900	25·8	1883	200,727	4,451	22·2
1866	196,371	4,866	25·8	1884	199,654	3,757	18·8
1867	196,340	5,282	26·9	1885	198,781	3,286	16·5
1868	197,502	5,237	26·6	1886	204,470	—	—
1869	195,490	4,832	24·7				

TABLE 33.—MERCHANT SERVICE. **Births** and **Deaths** at **Sea** among **Passengers*** **(British Subjects), 1857-86.**

(Furnished to the Registrar General by the Registrar General of Shipping and Seamen.)

YEAR.	BIRTHS.			DEATHS.		
	Total.	Males.	Females.	Total.	Males.	Females.
1857	310	168	142	437	297	140
1858	249	132	117	591	409	182
1859	267	135	132	1,023	720	303
1860	250	136	114	593	437	156
1861	218	110	108	403	282	121
1862	294	146	148	491	343	* 148
1863	344	159	185	694	463	231
1864	330	203	177	685	475	210
1865	412	210	202	938	623	315
1866	415	213	202	1,237	874	363
1867	339	162	177	752	538	214
1868	272	147	125	666	470	196
1869	258	134	124	553	369	184
1870	315	169	146	800	536	264
1871	208	106	102	445	299	146
1872	289	142	147	548	372	176
1873	309	145	164	1,207	765	442
1874	510	244	266	1,744	1,015	729
1875	357	184	173	786	510	276
1876	364	181	183	738	464	274
1877	287	148	139	646	428	218
1878	291	150	141	613	408	205
1879	344	184	160	776	526	250
1880	208	104	104	421	267	154
1881	169	84	85	612	415	197
1882	269	131	135	678	492	186
1883	430	228	202	941	607	334
1884	264	132	132	799	528	271
1885	141	62	79	598	439	159
1886	172	88	84	515	351	164

* Including soldiers, marines, and invalid seamen from the Royal Navy.

TABLE 34.—ENGLAND.—**Changes** in the **Constitution** of **Registration Districts** and **Sub-districts** during the Year **1886.**

N.B.—(1.) The Name of the District is in SMALL CAPITALS, that of the Sub-district in *Italics*.
(2.) The Populations quoted are the Numbers enumerated at the Census of 1881.

No. of District.	NAME OF REGISTRATION DISTRICT.	Date of Change.	Nature of Change.
		1886.	
146	BUCKINGHAM	1 April	The sub-districts of this district were reduced from three to two. The sub-district of *Leckhampstead* was dissolved and the fourteen parishes formerly comprised therein (aggregate population 3,631), together with the parish of Buckingham (population 3,585) were constituted the sub-district of *Buckingham* (aggregate population 7,216). The remaining five parishes belonging to the former sub-district of *Buckingham*, viz., Padbury, Adstock, Addington, Steeple Claydon, and Middle Claydon (aggregate population 2,093) were added to the sub-district of *Tingewick*.
147	HENLEY	1 April	The sub-districts of this district were increased from two to three. The parishes of Eye and Dunsden, and Caversham (population 4,446) were transferred from the sub-district of *Henley* and constituted the new sub-district of *Caversham*, and three other parishes, viz., Ipsden, Nuffield, and Nettlebed (population 1,571) were transferred from the sub-district of *Henley* to that of *Watlington*.
181	NEWMARKET	1 February	The sub-districts of *Bottisham* and *Newmarket* were united under the name of *Newmarket* (aggregate population 10,061).
214	WOODBRIDGE	1 April	The parishes of Bromeswell, Melton, and Ufford (population 2,164) were transferred from the sub-district of *Carlford* to that of *Woodbridge and Wilford*.
284	SOUTH MOLTON	1 January	The sub-district of *Chulmleigh* (aggregate population 4,083) was dissolved, three parishes, viz., Cheldon, Meshaw, and East and West Worlington (aggregate population 633) were added to the *Witheridge* sub-district, and seven parishes, viz., Burrington, Chulmleigh, George Nympton, King's Nympton, Romansleigh, Satterleigh, and Warkleigh (aggregate population 3,450) were added to the *South Molton* sub-district. The parish of Exmoor (population 313) was taken from the *South Molton* sub-district and constituted a new sub-district called *Exmoor*.
379	WORCESTER	1 January	The sub-districts of *Worcester West* and *Worcester South* were united under the name of *Worcester South-west* (aggregate population 22,942).
461	BOLTON	1 February	The sub-districts of *Bolton Eastern* and *Bolton Western* were united under the name of *Great Bolton* (aggregate (population 45,694).
561	BELLINGHAM	29 April	The townships of Leemailing and Nook (population 265) were transferred from the sub-district of *Kirkwhelpington* to that of *Bellingham*.
613	MACHYNLLETH	25 April	The sub-district of *Pennal* was re-named *Towyn*.
628	BANGOR	1 August	The parish of Llandegai (population 3,587) was transferred from the sub-district of *Bangor* to that of *Llanllechid*, and the parishes of Aber and Llanfairfechan (population 2,483) were transferred from the sub-district of *Llanllechid* to that of *Bangor*.

Under the provisions of "The Divided Parishes and Poor Law Amendment Act, 1876," changes were made on the 25th March 1886 in the constitution of the following Districts, viz.:—CRANBROOK (52), EAST ASHFORD (55), ELHAM (65), ROMNEY MARSH (66), BATTLE (69), TICEHURST (72), HAVANT (87), ALVERSTOKE (89), FAREHAM (90), FARINGDON (114), WYCOMBE (142), AYLESBURY (143), NEWPORT PAGNELL (145*), THAME (148), WITNEY (153), PETERBOROUGH (167*), LEIGHTON BUZZARD (175*), LINTON (180), NEWMARKET (181), WIMBORNE (261*), SHERBORNE (266*), TOTNES (274), KINGSBRIDGE (275), WILLITON (303*), BRIDGWATER (307*), LANGPORT (308), CHARD (309), WINCANTON (311), SHEPTON MALLETT (313), CLUTTON (316), BATH (317), WHEATENHURST (328), STROUD (329), UTTOXETER (366), MARKET BOSWORTH (405*), GAINSBOROUGH (426), EAST RETFORD (427), BELPER (437), ASHBORNE (438), HUDDERSFIELD (495*), ROTHERHAM (510*), SCARBOROUGH (526), PICKERING (531), GUISBROUGH (533*), BEDALE (537), LEYBURN (538), AYSGARTH (539*), STOCKTON (543), LANCHESTER (548), DURHAM (549), CHESTER-LE-STREET (552), BELLINGHAM (561*), PENRITH (569), CARLISLE (572), and BOOTLE (576*).

* In these cases the limits of sub-districts only are affected.

TABLE 35.—Meteorological Elements, Greenwich,

YEAR.	Mean Weekly Movement of the Air in Miles.*	Departure from Average of 38 Years.	Fall of Rain in Inches.	Departure from Average of 38 Years.	Mean Dryness of Atmosphere.	Departure from Average of 38 Years.	Mean TEMPERATURE of the AIR.	Departure from Average of 38 Years.
	Miles.	Miles.	Inches.	Inches.	°	°	°	°
1849	1808	− 36	23·9	− 0·6	6·6	+ 0·8	50·0	+ 0·7
1850	1841	− 3	19·7	− 4·8	6·1	+ 0·3	49·3	0·0
1851	1730	−114	21·6	− 2·9	6·5	+ 0·7	49·2	− 0·1
1852	1781	− 63	34·2	+ 9·7	7·4	+ 1·6	50·6	+ 1·3
1853	1597	−247	29·0	+ 4·5	6·2	+ 0·4	47·7	− 1·6
1854	1731	−113	18·7	− 5·8	4·7	− 1·1	48·9	− 0·4
1855	1659	−185	21·1	− 3·4	4·5	− 1·3	47·1	− 2·2
1856	1775	− 69	22·2	− 2·3	5·6	− 0·2	49·0	− 0·3
1857	1562	−282	21·4	− 3·1	5·2	− 0·6	51·0	+ 1·7
1858	1626	−218	17·8	− 6·7	6·5	+ 0·7	49·2	− 0·1
1859	1598	−246	25·9	+ 1·4	6·0	+ 0·2	50·7	+ 1·4
1860	1676	−168	32·0	+ 7·5	4·6	− 1·2	47·0	− 2·3
1861	1666	−178	20·8	− 3·7	5·0	− 0·8	49·4	+ 0·1
1862	1680	−164	26·2	+ 1·7	4·7	− 1·1	49·5	+ 0·2
1863	1775	− 69	20·0	− 4·5	6·0	+ 0·2	50·3	+ 1·0
1864	1597	−247	16·7	− 7·8	7·0	+ 1·2	48·5	− 0·8
1865	1553	−291	29·0	+ 4·5	6·2	+ 0·4	50·3	+ 1·0
1866	1917	+ 73	30·7	+ 6·2	5·6	− 0·2	49·8	+ 0·5
1867	1981	+137	23·4	+ 3·9	5·6	− 0·2	48·6	− 0·7
1868	2029	+185	25·2	+ 0·7	6·3	+ 1·0	51·5	+ 2·2
1869	2048	+199	24·0	− 0·5	5·7	− 0·1	49·5	+ 0·2
1870	1872	+ 28	18·5	− 6·0	6·7	+ 0·9	48·7	− 0·6
1871	1749	− 95	22·3	− 2·2	6·0	+ 0·2	48·7	− 0·6
1872	1908	+154	30·0	+ 5·5	5·5	− 0·3	50·7	+ 1·4
1873	1940	+ 96	23·4	− 1·1	5·5	− 0·3	48·9	− 0·4
1874	1915	+ 71	20·0	− 4·5	5·7	− 0·1	49·3	0·0
1875	1942	+ 98	23·2	+ 3·7	6·0	+ 0·2	49·2	− 0·1
1876	2036	+192	24·2	− 0·3	6·4	+ 0·6	50·1	+ 0·8
1877	2184	+340	26·9	+ 2·4	6·7	+ 0·9	49·4	+ 0·1
1878	1880	+ 36	29·2	+ 4·7	5·8	0·0	49·6	+ 0·3
1879	1873	+ 29	31·3	+ 6·8	5·4	− 0·4	46·2	− 3·1
1880	1928	+ 84	29·3	+ 5·3	5·0	− 0·8	49·4	+ 0·1
1881	2030	+186	25·2	+ 0·7	5·7	− 0·1	48·7	− 0·6
1882	2151	+307	25·2	+ 0·7	5·0	− 0·8	49·7	+ 0·4
1883	2058	+214	21·9	− 2·6	5·7	− 1·1	49·4	+ 0·1
1884	2034	+190	18·1	− 6·4	6·3	+ 0·5	50·7	+ 1·4
1885	2008	+164	24·0	− 0·5	6·0	+ 0·2	48·6	− 0·7
1886	1962	+ 15	24·2	− 0·3	5·7	− 0·1	48·7	− 0·6
Average in 38 Years	1847	—	24·5	—	5·8	—	49·3	—

* Approximated to the results of Robinson's Anemometer by reductions from Whewell's up to 1859.

TABLE 36.—Meteorological Elements for different Parallels

PARALLEL of LATITUDE, &c.	Mean Elevation in Feet above the Sea Level.	Barometer.		Thermometer.						Mean Temperature	
		Mean Pressure of Dry Air reduced to the Sea Level.	Mean Monthly Range.	Mean of the highest Monthly Readings.	Mean of the lowest Monthly Readings.	Mean of the Yearly Range of Readings.	Mean of all the Daily highest Readings.	Mean of all the Daily lowest Readings.	Mean Daily Range.	Of the Air.	Of the Dew-point.
	feet.	in.	in.	°	°	°	°	°	°	°	°
Guernsey	275	29·627	1·179	73·0	29·0	49·0	55·7	45·7	10·0	50·3	45·2
Between the latitudes,—											
50° and 51°	121	29·603	1·217	84·6	21·5	63·1	56·3	43·3	12·5	49·3	44·5
51° and 52°	221	29·629	1·539	86·9	14·9	72·0	56·3	41·3	15·5	48·6	43·0
52° and 53°	174	29·621	1·282	83·7	15·9	67·8	54·6	40·2	14·4	46·8	42·3
53° and 54°	306	29·602	1·313	79·7	15·9	63·8	52·9	41·2	11·7	46·4	41·2
54° and 55°	114	29·553	1·383	79·6	4·2	75·4	54·6	38·9	15·7	46·2	42·6

1849-86. By JAMES GLAISHER, Esq., F.R.S.

MEAN TEMPERATURES of the AIR in the Quarters ending the last day of								YEAR.
March.	Departure from Average of 38 Years.	June.	Departure from Average of 38 Years.	Sept.	Departure from Average of 38 Years.	Dec.	Departure from Average of 38 Years.	
°	°	°	°	°	°	°	°	
41·9	+ 1·9	51·7	− 1·0	61·0	+ 0·6	44·8	+ 0·7	1849
39·4	− 0·7	53·5	+ 0·8	59·6	− 0·8	44·7	+ 0·6	1850
41·2	+ 1·8	51·5	− 1·2	59·8	− 0·6	43·7	− 0·4	1851
41·4	+ 1·3	51·2	− 1·5	61·8	+ 1·4	48·1	+ 4·0	1852
38·1	− 2·0	51·8	− 0·9	58·5	− 1·9	42·3	− 1·8	1853
40·8	+ 0·7	51·7	− 1·0	59·8	− 0·6	43·7	− 0·4	1854
34·1	− 6·0	50·5	− 2·2	60·4	0·0	42·7	− 1·4	1855
40·0	− 0·1	52·3	− 0·4	59·9	− 0·5	44·2	+ 0·1	1856
39·2	− 0·9	53·8	+ 1·1	63·3	+ 2·9	47·9	+ 3·8	1857
37·8	− 2·3	54·3	+ 1·6	61·0	+ 0·6	43·8	− 0·3	1858
43·3	+ 3·2	53·7	+ 1·0	62·8	+ 2·4	43·3	− 0·8	1859
38·3	− 1·8	50·5	− 2·2	56·2	− 4·2	42·6	− 1·5	1860
39·9	− 0·2	51·8	− 0·9	60·4	0·0	45·5	+ 1·4	1861
41·0	+ 0·9	53·3	+ 0·6	58·8	− 1·6	45·0	+ 0·9	1862
42·6	+ 2·5	53·1	+ 0·4	58·8	− 1·6	46·8	+ 2·7	1863
37·9	+ 2·2	53·1	+ 0·4	59·4	− 1·0	43·7	− 0·4	1864
36·5	+ 3·6	56·2	+ 3·5	62·5	+ 2·1	46·0	+ 1·9	1865
41·2	+ 1·1	53·0	+ 0·3	58·9	− 1·5	46·2	+ 2·1	1866
38·9	− 1·2	53·5	+ 0·8	59·7	− 0·7	42·5	− 1·6	1867
41·4	+ 1·3	55·8	+ 3·1	63·9	+ 3·5	45·1	+ 1·0	1868
41·3	+ 1·2	52·0	− 0·7	61·4	+ 1·0	43·3	− 0·8	1869
38·0	− 2·1	54·4	+ 1·7	60·7	+ 0·3	41·6	− 2·5	1870
40·2	+ 0·1	51·5	− 1·2	61·3	+ 0·9	41·3	− 2·3	1871
43·6	+ 3·5	52·3	+ 0·1	61·1	+ 0·7	45·3	+ 1·2	1872
39·4	− 0·7	51·8	− 0·9	60·3	− 0·1	44·2	+ 0·1	1873
41·4	+ 1·3	52·8	+ 0·1	60·9	+ 0·5	42·3	− 1·8	1874
39·5	− 0·6	53·4	+ 0·7	60·7	+ 0·3	43·1	− 1·0	1875
39·5	− 0·6	51·7	− 1·0	61·3	+ 1·4	47·0	+ 2·9	1876
42·3	+ 2·2	51·9	− 0·8	58·5	− 1·9	45·0	+ 0·9	1877
41·5	+ 1·4	54·6	+ 1·9	60·8	+ 0·4	41·6	− 2·5	1878
37·1	− 3·0	49·5	− 3·2	58·1	− 3·3	39·9	− 4·2	1879
39·6	− 0·5	52·4	− 0·3	61·4	+ 1·0	44·0	+ 0·1	1880
37·3	− 2·8	52·9	+ 0·2	60·0	− 0·4	44·6	+ 0·3	1881
42·3	+ 2·2	53·0	+ 0·3	58·1	− 2·3	44·7	+ 0·6	1882
40·0	− 0·1	53·0	+ 0·3	59·5	− 0·9	44·9	+ 0·8	1883
42·4	+ 2·3	52·5	− 0·2	62·7	+ 2·3	44·1	0·0	1884
40·3	+ 0·2	52·4	− 0·3	59·1	− 1·3	42·8	− 1·3	1885
36·5	− 3·5	52·5	− 0·2	61·2	+ 0·8	44·6	+ 0·5	1886
40·0	—	52·7	—	60·4	—	44·1	—	Average in 38 Years.

of Latitude, 1886. By JAMES GLAISHER, Esq., F.R.S.

Mean Elastic Force of Vapour.	Mean Weight of Vapour in a Cubic Foot of Air.	Mean additional Weight of Vapour required for Saturation.	Mean Degree of Humidity of the Air. (Saturation = 100.)	Mean Weight of a Cubic Foot of Air.	Wind. Mean estimated Strength.	Wind. Relative Proportion of N.	E.	S.	W.	Mean Amount of Cloud (0–10).	Rain. Mean Number of Days it fell.	Rain. Mean Amount collected.	PARALLEL of LATITUDE, &c.
in.	grs.	gr.		grs.							days.	in.	
·312	3·5	0·7	84	538	1·2	7	6	7	11	6·3	228	45·21	Guernsey.
·305	3·4	0·7	84	541	1·2	7	6	7	10	6·3	189	37·19	Between the latitudes,— 50° and 51°
·290	3·3	0·9	82	542	1·3	7	7	7	9	6·1	173	30·51	51° and 52°
·282	3·2	0·7	82	543	1·1	7	6	8	10	6·6	181	27·09	52° and 53°
·267	3·1	0·6	82	541	1·2	6	7	7	11	7·0	235	37·97	53° and 54°
·281	3·2	0·6	86	544	0·9	5	5	7	14	7·6	183	35·73	54° and 55°

TABLE 37.—Quarterly Meteorological

Compiled by JAMES GLAISHER, Esq., F.R.S., from Tables

Winter . . Jan., Feb., March. Spring . . April, May, June. Summer . . July, Aug., Sept. Autumn . . Oct., Nov., Dec.	Temperature of Air. Mean.	Temperature of Air. Diff. from Average of 115 Years.	Temperature of Air. Diff. from Average of 45 Years.	Temperature of Evaporation. Mean.	Temperature of Evaporation. Diff. from Average of 45 Years.	Temperature of Dew Point. Mean.	Temperature of Dew Point. Diff. from Average of 45 Years.	Air—Daily Range. Mean.	Air—Daily Range. Diff. from Average of 45 Years.	Elastic Force of Vapour. Mean.	Elastic Force of Vapour. Diff. from Average of 45 Years.	Weight of Vapour in a Cubic Foot of Air. Mean.	Weight of Vapour in a Cubic Foot of Air. Diff. from Average of 45 Years.
1886.	°	°	°	°	°	°	°	°	°	in.	in.	grs.	grs.
YEAR –	48·7	+0·1	−0·7	45·9	−0·6	43·0	−0·6	15·6	−0·2	·291	−·004	3·3	−0·1
Winter Quarter –	36·5	−2·3	−3·5	34·8	−3·3	32·3	−3·2	10·6	−1·2	·183	−·026	2·2	−0·2
Spring do. –	52·5	+0·2	−0·4	48·8	−0·2	45·2	−0·2	19·7	−0·3	·303	−·002	3·4	−0·1
Summer do. –	61·2	+1·5	+0·7	57·1	+0·3	53·6	+0·5	20·5	+0·9	·412	+·006	4·6	0·0
Autumn do. –	44·6	+0·9	+0·5	43·0	+0·4	41·0	+0·5	11·7	−0·1	·265	+·007	3·0	−0·1

In this table + and − respectively signify that the number in the preceding column is

TABLE 38.—Monthly Meteorological

By JAMES

1886, MONTH.	Mean Reading of the Barometer.	Temperature of the Air. Highest by Day.	Temperature of the Air. Lowest by Night.	Temperature of the Air. Range in Month.	Temperature of the Air. Mean of all Highest.	Temperature of the Air. Mean of all Lowest.	Temperature of the Air. Mean Daily Range.	Temperature of the Air. Mean for the Month.	Departure from Average of 115 years (1771-1886).	Mean Temperature of the Dew Point.
	in.	°	°	°	°	°	°	°	°	°
January –	29·475	51·5	16·5	35·0	40·8	30·9	9·9	36·1	−0·4	32·7
February –	29·945	47·8	20·6	27·2	38·0	29·8	8·2	33·7	−5·0	30·2
March –	29·792	64·1	20·3	43·8	47·3	33·5	13·8	39·6	−1·5	33·9
April –	29·743	68·5	32·5	35·8	55·8	38·9	16·9	46·4	+0·3	41·1
May –	29·758	78·9	29·1	49·8	64·0	43·6	20·4	53·3	+0·8	45·5
June –	29·805	81·4	38·4	43·0	69·6	47·9	21·7	57·8	−0·4	48·9
July –	29·747	89·3	43·4	44·4	75·0	52·8	22·2	63·0	+1·6	53·2
August –	29·616	89·1	44·6	44·5	73·8	53·3	20·5	62·0	+1·1	55·5
September –	29·856	87·7	40·3	47·4	69·2	50·3	18·9	58·7	+2·1	52·0
October –	29·618	79·2	38·0	41·2	60·5	47·1	13·4	53·8	+3·8	49·2
November –	29·782	59·1	26·9	32·2	49·5	38·0	11·5	44·0	+1·6	41·1
December –	29·522	54·1	17·3	36·8	41·4	31·2	10·2	36·5	−2·6	32·7
Means –	29·734	70·9	30·0	40·9	57·1	41·5	15·6	48·7	+0·1	43·0

Elements, Greenwich, 1886.

furnished to the Registrar General by the Astronomer Royal.

Degree of Humidity.		Reading of Barometer.		Weight of a Cubic Foot of Air.		Rain.		Reading of Thermometer on Grass.					
								Number of Nights it was					
Mean.	Diff. from Average of 45 Years.	Mean.	Diff. from Average of 45 Years.	Mean.	Diff. from Average of 45 Years.	Mean.	Diff. from Average of 45 Years.	At or below 30°.	Between 30° and 40°.	Above 40°.	Lowest Reading at Night.	Highest Reading at Night.	1886.
		in.	in.	grs.	grs.	Sums. in.	Sums. in.	Sums.			°	°	
82	−1	29·734	−0·024	542	0	24·21	−1·08	90	141	134	15·0	58·2	YEAR.
85	+1	29·737	+0·027	556	+8	5·38	+0·31	52	30	8	16·5	47·1	Winter Quarter.
77	−1	29·769	−0·012	538	0	5·93	+0·14	8	50	33	18·8	50·2	Spring do.
77	−1	29·806	+0·014	529	−1	4·87	−2·44	0	19	73	31·0	58·2	Summer do.
87	−1	29·624	−0·125	544	+3	8·03	+0·91	30	42	20	15·0	48·1	Autumn do.

Winter . . Jan., Feb., March.
Spring . . April, May, June.
Summer . . July, Aug., Sept.
Autumn . . Oct., Nov., Dec.

above or below the average to the amount of the quantities to which these signs are affixed.

Elements, Greenwich, 1886.

GLAISHER, Esq., F.R.S.

Mean Elastic Force of Vapour.	Weight of Vapour in a Cubic Foot of Air.	Mean additional Weight required for Saturation.	Mean Degree of Humidity. Saturation = 100.	Mean Weight of a Cubic Foot of Air.	Relative Proportion of Wind.				Mean Amount of Cloud.	Rain.		1886. MONTH.
					N.	E.	S.	W.		Number of Days on which measured.	Amount collected.	
in.	grs.	grs.		grs.							in.	
·186	2·2	0·3	88	551	6	8	8	9	7·2	22	3·68	January.
·168	2·0	0·3	87	563	9	12	3	4	7·8	10	0·56	February.
·195	2·4	0·5	80	553	4	11	8	8	7·5	15	1·14	March.
·258	3·0	0·6	82	544	7	11	6	6	6·9	12	1·26	April.
·305	3·4	1·1	76	537	2	12	9	8	6·8	15	4·23	May.
·346	3·8	1·5	73	533	8	9	3	10	6·5	9	0·44	June.
·404	4·5	1·9	72	526	4	3	14	10	6·5	13	2·51	July.
·441	4·9	1·3	79	528	5	2	10	14	6·0	10	1·12	August.
·388	4·3	1·2	79	532	7	4	9	10	6·1	10	1·24	September.
·351	3·9	0·6	86	534	3	8	12	8	7·4	14	1·41	October.
·258	2·9	0·4	89	547	5	5	9	11	7·0	15	3·02	November.
·186	2·2	0·4	86	551	7	3	9	12	6·0	13	3·60	December.
·291	3·3	0·8	82	542	67	88	100	110	6·8 Mean	163 Sum	24·21 Sum	Means.
					Sums.							

TABLE 39.—**Mean Annual Values** of **Meteorological Elements** from **Observations**

NAME OF STATION.	Elevation in feet above the Sea Level.	Latitude.	Barometer.		Thermometer.						Mean Temperature	
			Mean.	Mean Monthly Range.	Highest Reading in the Year.	Lowest Reading in the Year.	Difference or Extreme Range.	Mean of all highest Daily Readings.	Mean of all lowest Daily Readings.	Mean Daily Range.	Of the Air.	Of the Dew-point.
		° ′	in.	in.	°	°	°	°	°	°	°	°
Guernsey	275	49 27 N.	29·627	1·179	78·0	29·0	49·0	55·7	45·7	10·0	50·3	45·2
Truro	48	50 17	29·562	1·157	85·0	14·0	71·0	57·9	44·1	13·8	49·6	44·3
Plymouth	69	50 23	29·622	1·189	83·4	22·2	61·2	56·1	44·2	11·9	49·7	45·2
Torquay	305	50 29	29·629	1·240	83·3	24·2	59·1	55·2	43·8	11·4	49·1	44·0
Ventnor	80	50 36	29·581	1·198	81·5	25·4	56·1	56·0	45·7	10·3	49·9	44·8
Eastbourne	65	50 44	..	..	83·5	21·8	61·7	56·7	42·0	13·7	49·3	44·2
Osborne	172	50 45	29·598	1·238	90·2	21·4	68·8	57·1	43·0	14·1	49·0	45·9
Southbourne	95	50 45	29·628	1·230	85·2	21·5	63·7	55·2	42·7	12·6	48·6	42·9
Salisbury	136	51 4	29·625	1·214	89·0	15·0	74·0	58·1	37·7	20·4	47·9	42·8
Barnstaple	43	51 5	29·609	1·188	83·0	17·0	66·0	58·1	46·1	12·0	51·3	45·3
Whitchurch	150	51 29	29·657	..	..	..	..	56·5	40·0	16·5	48·0	42·1
Royal Observatory	159	51 29	29·617	1·255	89·8	16·5	73·3	57·1	41·5	15·6	48·7	43·0
Blackheath	150	51 29	29·612	1·237	86·8	15·0	71·8	55·0	41·7	13·4	48·1	42·9
Camden Square	123	51 32	29·634	1·258	88·4	19·4	69·0	57·0	42·4	14·6	48·8	43·7
Barnet	212	51 38	29·655	1·252	87·3	7·0	80·3	56·7	38·8	17·9	47·3	42·5
Oxford	312	51 46	29·622	1·267	83·9	14·3	69·6	55·6	42·2	13·4	48·5	43·6
Royston	269	52 2	29·654	1·275	86·0	17·8	68·2	56·1	40·6	15·5	47·2	42·7
Cambridge	40	52 13	29·594	1·273	88·1	17·0	71·1	57·1	40·2	16·9	47·9	43·8
Lowestoft	89	52 29	29·638	1·284	81·0	19·2	61·8	53·5	42·1	11·5	47·1	43·0
Somerleyton	50	52 31	29·609	1·300	83·2	14·2	69·0	54·4	41·0	13·4	46·7	42·7
Wolverhampton	500	52 37	29·573	1·248	81·8	13·4	68·4	53·2	38·8	14·4	45·2	40·6
Leicester	238	52 39	29·611	1·303	85·6	17·5	68·1	54·9	41·3	13·6	47·8	41·6
Nottingham	122	52 57	29·594	1·284	83·5	14·9	68·6	54·0	41·5	12·5	47·0	42·4
Holkham	39	52 57	29·591	1·286	80·7	13·4	67·3	53·6	36·4	17·2	45·4	41·2
Bursiem	556	53 3	29·607	1·269	80·3	16·4	63·9	51·7	40·7	11·0	45·6	41·2
Llandudno	100	53 20	29·583	1·329	78·0	22·5	55·5	53·7	43·7	10·0	48·4	42·8
Liverpool	197	53 24	29·594	1·318	77·1	21·2	55·9	53·2	43·7	9·6	47·3	41·7
Halifax	536	53 42	..	..	81·5	13·0	68·5	52·5	39·6	12·9	45·0	40·3
Hull	6	53 45	29·609	1·353	82·0	9·0	73·0	53·1	39·5	13·6	46·3	41·5
Bradford	364	53 48	29·596	1·347	79·5	17·4	62·1	52·6	42·1	10·5	46·6	40·6
Stonyhurst	363	53 51	29·623	1·262	79·5	11·5	68·0	53·5	39·3	14·2	45·7	40·2
Carlisle	114	54 53	29·553	1·383	79·6	4·2	75·4	54·6	38·9	15·7	46·2	42·6

at **several Stations** in the **Year 1886.** By JAMES GLAISHER, Esq., F.R.S.

Mean Monthly Elastic Force of Vapour.	Mean Weight of Vapour in a Cubic Foot of Air.	Mean additional Weight of Vapour required for Saturation.	Mean Degree of Humidity (Saturation=100).	Mean Weight of a Cubic Foot of Air.	Wind. Mean estimated Strength.	Wind. Relative Proportion of N.	Wind. Relative Proportion of E.	Wind. Relative Proportion of S.	Wind. Relative Proportion of W.	Mean Amount of Cloud (0—10).	Rain. Number of Days on which measured.	Rain. Amount collected.	NAME OF STATION.
in.	grs.	gr.		grs.							days.	in.	
·312	3·5	0·7	84	538	1·2	7	6	7	11	6·8	228	45·21	Guernsey.
·300	3·4	0·8	83	542	2·3	7	7	7	9	6·9	197	44·31	Truro.
·314	3·5	0·7	85	543	1·3	6	7	8	10	6·8	204	37·06	Plymouth.
·298	3·4	0·8	83	539	1·4	7	6	8	10	6·6	208	41·53	Torquay.
·309	3·5	0·7	83	541	..	7	8	7	9	5·9	189	36·61	Ventnor.
·301	3·4	0·8	83	..	0·4	8	4	8	11	..	169	35·44	Eastbourne.
·324	3·6	0·5	89	541	0·5	7	6	8	9	6·8	174	32·21	Osborne.
·289	3·3	0·8	81	543	1·5	9	6	7	9	5·4	181	33·13	Southbourne.
·287	3·3	0·8	84	542	1·2	8	6	7	10	6·4	219	33·79	Salisbury.
·315	3·6	1·0	81	541	1·2	6	6	8	10	4·0	131	45·05	Barnstaple.
·278	3·2	0·9	82	543	..	..	..	..	..	6·3	165	30·16	Whitchurch.
·201	3·3	0·9	82	542	..	..	..	..	..	6·8	163	24·21	Royal Observatory.
·290	3·3	0·8	82	543	0·8	6	7	8	9	6·5	146	23·83	Blackheath.
·286	3·2	1·0	79	543	..	8	9	7	7	5·9	176	27·02	Camden Square.
·285	3·2	0·7	85	543	0·8	8	8	4	11	6·2	154	27·41	Barnet.
·289	3·3	0·8	82	541	2·4	7	5	9	9	6·4	138	32·71	Oxford.
·286	3·3	0·6	84	542	..	7	6	8	9	6·2	165	25·13	Royston.
·302	3·4	0·6	87	543	1·4	6	6	7	12	6·5	170	24·00	Cambridge.
·287	3·2	0·7	65	544	2·0	6	7	7	11	6·2	165	22·28	Lowestoft.
·288	3·2	0·6	86	546	1·1	7	7	8	9	6·1	158	23·50	Somerleyton.
·263	3·0	0·6	86	539	..	6	7	9	8	7·8	179	33·38	Wolverhampton.
·271	3·1	0·9	80	541	0·7	7	5	9	10	6·8	189	30·80	Leicester.
·284	3·2	0·6	85	544	0·2	4	7	9	11	6·9	237	30·53	Nottingham.
·271	3·3	0·6	85	547	1·1	9	4	10	8	6·3	..	..	Holkham.
·270	3·1	0·6	85	539	1·1	6	8	8	9	7·0	226	35·57	Buralem.
·285	3·2	0·8	82	543	0·9	5	6	6	14	7·0	189	35·94	Llandudno.
·273	3·1	0·8	81	542	1·4	4	9	7	11	6·4	219	34·91	Liverpool.
·259	3·0	0·7	84	..	..	5	7	8	10	7·1	190	43·56	Halifax.
·261	3·1	0·6	84	547	1·2	6	5	10	10	6·8	206	26·91	Hull.
·261	3·0	0·8	81	539	..	8	5	7	10	7·5	205	35·99	Bradford.
·269	3·0	0·7	80	538	..	5	7	5	14	7·7	213	52·89	Stonyhurst.
·281	3·2	0·6	86	544	0·9	5	5	7	14	7·6	183	35·73	Carlisle.

INTERNATIONAL VITAL STATISTICS.

TABLE **40.—Persons Married, Births,** and **Deaths** per **1000** of the **Population,** in the UNITED KINGDOM and in OTHER EUROPEAN STATES.

(Tabulated from returns furnished by the authorities of the various States.)

YEAR.	UNITED KINGDOM.	ENGLAND AND WALES.	SCOTLAND.	IRELAND.	DENMARK.	NORWAY.	SWEDEN.	AUSTRIA.	HUNGARY.	SWITZERLAND.	GERMAN EMPIRE.	PRUSSIA.	THE NETHERLANDS.	BELGIUM.	FRANCE.	ITALY.
PERSONS MARRIED TO 1000 LIVING.																
Average in the 20 years 1861-80	15·1 (17 yrs.)	16·4	14·2	9·8 (17yrs.)	15·3	14·5 (10yrs.)	13·4	17·1	20·6 (15 yrs)	15·1 (13 yrs)	17·4 (9 yrs.)	17·2	16·2	14·6	15·8	15·2 (18 yrs)
1866 –	16·0	17·5	14·7	10·8	16·8	—	13·4	18·0	16·3	—	—	15·6	16·7	15·7	16·0	11·3
1867 –	15·2	16·5	13·9	10·7	15·3	—	12·2	19·3	20·8	—	—	18·6	16·8	15·6	15·7	13·5
1868 –	14·8	16·1	13·3	10·0	14·6	—	10·9	18·3	27·3	13·4	—	17·7	15·3	14·6	15·7	14·4
1869 –	14·6	15·9	13·4	10·0	14·7	—	11·3	20·7	22·0	14·4	—	17·9	15·4	14·8	16·5	16·0
1870 –	15·0	16·1	14·3	10·6	14·7	—	13·1	19·5	19·6	14·0	—	14·9	15·9	13·9	12·1	14·6
1871 –	15·4	16·7	14·3	10·7	14·6	13·3	13·0	18·9	20·8	14·6	—	15·9	16·0	14·7	14·4	14·2
1872 –	15·9	17·4	15·1	10·0	15·0	14·0	13·9	18·6	21·5	15·7	20·6	20·6	16·5	15·5	19·5	15·0
1873 –	16·0	17·6	15·5	9·6	16·2	14·5	14·6	18·8	22·6	15·2	20·0	20·2	17·1	15·5	17·7	15·9
1874 –	15·6	17·0	15·2	9·2	16·4	15·8	14·5	18·1	21·4	16·6	19·1	19·3	16·8	15·1	16·6	15·2
1875 –	15·3	16·7	14·8	9·1	17·0	15·7	14·0	17·1	21·8	17·9	18·2	18·0	16·7	14·5	16·4	16·3
1876 –	15·3	16·5	15·0	9·9	17·1	15·4	14·1	16·5	19·8	16·2	17·9	17·1	16·5	14·3	15·8	14·3
1877 –	14·6	15·7	14·4	9·3	16·1	15·1	13·7	15·0	18·2	15·7	16·0	16·3	16·2	13·7	15·1	15·4
1878 –	14·1	15·2	13·4	9·5	14·8	14·6	12·9	15·2	18·7	14·7	15·4	15·7	15·5	13·4	15·1	14·2
1879 –	13·8	14·4	13·8	8·7	14·7	13·6	12·6	15·5	20·5	13·8	15·0	15·4	15·3	13·5	15·1	15·0
1880 –	13·6	14·9	13·2	7·8	15·2	13·8	12·6	15·2	18·2	13·7	15·0	15·3	15·0	14·1	14·9	13·8
1881 –	14·0	15·1	13·9	8·5	15·6	12·8	12·4	16·0	19·8	13·6	14·9	15·2	14·6	14·1	15·0	16·2
1882 –	14·3	15·5	14·1	8·8	15·4	13·4	12·7	16·4	20·3	13·5	15·3	15·7	14·3	13·9	14·8	15·7
1883 –	14·2	15·4	14·0	8·5	15·4	13·2	12·8	15·7	20·5	13·6	15·3	15·8	14·2	13·5	15·0	16·0
1884 –	14·1	15·0	13·5	9·1	15·6	13·7	13·1	15·7	20·1	13·6	15·7	16·1	14·4	13·5	15·3	16·4
1885 –	13·4	14·4	12·9	8·6	15·1	13·3	13·8	15·2	—	13·8	15·6	16·3	13·2	13·6	14·9	15·8
1886 –	13·1	14·1	12·4	8·4	14·2	13·1	—	15·5	—	13·7	15·8	16·2	13·9	13·4	14·8	15·6
BIRTHS TO 1000 LIVING.																
Average in the 20 years 1861-80	33·8 (17 yrs.)	35·3	34·9	26·2 (17yrs.)	31·2	30·8 (10 yrs.)	30·9	39·7	42·8 (15 yrs)	30·6 (11 yrs)	39·6 (9 yrs.)	38·6	35·8	31·8	25·9	37·1 (18 yrs)
1866 –	33·6	35·2	35·4	26·2	32·2	—	33·1	38·7	42·1	—	—	39·3	35·4	32·7	26·4	38·9
1867 –	33·8	35·4	35·1	26·0	30·5	—	30·8	37·4	38·8	—	—	38·9	35·4	32·1	26·4	36·6
1868 –	34·2	35·8	35·3	26·8	31·2	—	27·5	38·7	42·4	—	—	38·9	34·9	31·5	25·7	35·4
1869 –	33·3	34·8	34·3	26·7	29·5	—	23·2	40·2	42·6	—	—	37·9	34·3	31·6	25·7	37·2
1870 –	33·8	35·2	34·6	27·7	30·5	—	26·3	40·5	41·7	29·8	—	38·5	36·1	32·3	25·5	36·8
1871 –	33·7	35·0	34·5	28·1	30·2	29·2	30·4	39·8	43·0	29·0	—	38·8	35·4	31·0	22·6	37·0
1872 –	34·3	35·6	34·9	27·8	30·3	29·7	30·0	40·0	41·0	29·8	39·5	38·7	36·0	32·3	26·8	37·9
1873 –	34·0	35·4	34·8	27·1	30·8	29·9	30·8	40·9	42·2	29·7	39·7	39·4	36·2	32·5	26·1	38·4
1874 –	34·4	35·6	35·6	26·6	30·9	30·7	30·9	40·7	42·7	30·4	40·1	40·0	36·4	32·6	26·2	34·9
1875 –	33·9	35·4	35·2	26·1	31·9	31·2	31·0	40·9	43·0	31·8	40·6	40·5	36·5	32·5	26·0	37·8
1876 –	34·3	35·3	35·6	26·4	32·6	31·3	30·8	41·0	45·6	32·8	40·9	40·8	37·1	33·2	26·2	39·2
1877 –	34·4	36·0	35·3	26·2	31·8	31·3	31·1	39·7	43·3	32·0	40·0	39·9	36·5	32·3	25·5	36·9
1878 –	34·0	35·6	34·9	25·1	31·7	31·1	28·6	39·5	42·3	31·3	38·9	38·9	36·1	31·5	25·2	36·0
1879 –	33·3	34·7	34·3	25·2	32·0	32·0	30·5	40·3	43·3	30·5	38·9	39·2	36·6	31·5	25·0	37·6
1880 –	32·7	34·2	33·6	24·7	31·8	30·7	29·4	38·7	42·9	29·6	37·6	37·7	35·5	31·1	24·5	33·6
1881 –	32·5	33·9	33·7	24·5	32·3	30·0	29·1	38·7	42·7	29·8	37·0	36·8	35·0	31·4	24·9	33·0
1882 –	32·2	33·7	33·3	24·1	32·4	30·9	29·4	38·9	44·6	28·8	37·2	37·4	35·3	31·2	24·8	37·1
1883 –	31·8	33·3	32·5	23·8	31·8	30·9	28·9	38·2	45·3	28·4	36·6	36·9	34·8	30·5	24·8	37·1
1884 –	32·1	33·3	33·4	24·0	33·4	31·0	30·0	38·4	46·0	28·1	37·2	37·4	34·9	30·5	24·8	33·7
1885 –	31·3	32·5	32·3	23·5	32·6	31·3	29·6	37·4	—	27·5	37·0	37·6	34·4	29·9	24·3	33·1
1886 –	31·3	32·4	32·4	23·3	32·6	30·9	—	37·7	—	27·5	37·1	37·7	34·6	29·6	23·9	33·5
DEATHS TO 1000 LIVING.																
Average in the 20 years 1861-80	21·2 (17 yrs.)	21·9	21·9	17·5 (17yrs.)	19·7	16·9 (10yrs.)	19·2	31·1	38·7 (15 yrs)	23·6 (11 yrs)	26·9 (9 yrs.)	26·8	24·7	22·8	23·6	30·0 (18 yrs)
1866 –	22·1	23·4	22·2	16·7	20·9	—	20·0	40·9	38·9	—	—	34·1	28·8	31·3	23·2	29·1
1867 –	20·8	21·7	21·3	16·3	20·0	—	19·6	29·2	33·5	—	—	25·6	23·7	21·6	22·7	34·9
1868 –	20·7	21·8	21·2	15·8	19·3	—	21·0	28·5	33·8	—	—	27·4	24·9	21·7	24·1	30·6
1869 –	21·3	22·3	23·0	16·4	19·1	—	22·3	28·9	32·0	—	—	26·1	22·9	21·8	23·5	27·9
1870 –	21·8	22·9	22·2	16·7	19·1	—	19·8	29·3	32·6	25·8	—	27·5	25·8	23·8	23·3	29·9
1871 –	21·5	22·6	22·2	16·4	19·5	16·9	17·2	29·9	39·0	27·7	—	28·8	29·5	28·5	34·8	30·0
1872 –	20·9	21·8	22·3	18·1	18·4	16·6	16·3	32·7	42·3	22·2	29·0	29·3	25·9	23·2	22·0	30·8
1873 –	20·7	21·0	22·4	18·3	18·6	16·9	17·2	36·1	65·1	22·7	28·3	27·9	24·2	21·5	23·3	30·1
1874 –	21·5	22·2	23·2	17·3	20·0	18·2	20·3	31·7	42·6	22·3	26·7	25·7	22·7	20·5	21·4	30·4
1875 –	22·1	22·7	23·3	18·5	21·0	18·8	20·3	30·0	37·0	24·0	27·6	26·4	25·6	22·7	23·1	30·8
1876 –	20·4	20·9	20·9	17·2	19·7	18·0	19·6	29·8	36·0	24·1	26·3	25·5	23·5	21·9	22·6	28·8
1877 –	19·9	20·8	20·6	17·5	18·7	16·9	18·7	31·6	36·3	22·5	26·4	25·6	22·2	21·1	21·6	28·2
1878 –	21·1	21·6	21·2	18·6	18·5	15·8	18·1	31·6	37·6	23·3	26·2	25·9	23·0	21·5	22·6	28·9
1879 –	20·5	20·7	20·9	19·6	19·8	15·9	16·5	29·9	36·4	22·6	25·6	24·8	22·5	21·9	22·5	29·9
1880 –	20·4	20·5	20·5	19·8	20·4	15·9	18·1	29·7	38·6	21·9	26·0	25·4	23·5	22·3	22·8	30·5
1881 –	18·7	18·9	19·8	17·5	18·3	16·8	17·7	30·6	35·6	22·4	25·5	24·8	21·5	20·9	22·0	27·6
1882 –	19·2	19·6	19·3	17·4	19·3	15·4	17·4	30·8	36·6	21·9	25·7	25·3	20·7	20·2	22·2	27·5
1883 –	19·3	19·5	20·1	19·2	18·4	17·1	17·3	30·1	32·6	20·3	25·9	25·5	21·5	20·8	22·2	27·5
1884 –	19·3	19·5	19·4	17·6	18·4	16·4	17·5	29·2	31·4	20·1	26·0	25·5	22·2	20·9	22·2	26·7
1885 –	18·9	19·0	19·1	18·4	17·9	16·5	17·3	29·9	—	21·1	25·7	25·7	21·0	20·1	22·0	26·6
1886 –	19·0	19·3	18·6	17·9	18·2	16·1	—	29·2	—	20·4	26·2	26·0	21·8	21·1	22·5	28·3

NOTE.—Explanations of the causes of excessive rates of mortality in different years will be found in the following Tables relating to the several European States.

TABLE 41.—UNITED KINGDOM. **Population, Marriages, Births, and Deaths, 1864–86.**

YEAR.	NUMBERS.					PROPORTION PER 1000 OF THE POPULATION.		
	ESTIMATED POPULATION, in the middle of each Year.	MARRIAGES.	PERSONS MARRIED.	BIRTHS. Exclusive of Still-born.	DEATHS. Exclusive of Still-born.	PERSONS MARRIED.	BIRTHS.	DEATHS.
1864	29,630,437	230,518	461,036	989,022	663,091	15·5	33·3	22·3
1865	29,925,177	239,887	479,774	1,006,109	654,954	16·0	33·6	21·9
1866	30,147,755	241,585	483,170	1,013,627	665,064	16·0	33·6	22·1
1867	30,409,152	251,814	463,028	1,026,781	633,643	15·2	33·8	20·8
1868	30,680,977	226,516	453,032	1,048,423	636,223	14·8	34·2	20·7
1869	30,978,278	226,891	452,782	1,052,394	660,296	14·6	33·3	21·3
1870	31,256,585	234,176	468,352	1,058,023	679,956	15·0	33·8	21·8
1871	31,555,694	243,091	486,182	1,064,911	677,989	15·4	33·7	21·5
1872	31,874,188	253,851	507,702	1,093,950	665,358	15·9	34·3	20·9
1873	32,177,550	258,093	516,186	1,093,855	667,003	16·0	34·0	20·7
1874	32,531,517	252,881	505,762	1,119,955	699,318	15·6	34·4	21·5
1875	32,838,758	251,223	502,446	1,112,505	726,384	15·3	33·9	22·1
1876	33,199,994	254,841	509,682	1,154,971	676,768	15·3	34·8	20·4
1877	33,575,941	244,891	489,782	1,154,681	667,976	14·6	34·4	19·9
1878	33,943,773	239,696	479,392	1,152,796	716,294	14·1	34·0	21·1
1879	34,302,557	228,855	457,710	1,141,447	704,691	13·3	33·3	20·5
1880	34,622,930	236,833	473,666	1,134,299	707,388	13·6	32·7	20·4
1881	34,952,204	245,120	490,240	1,135,660	654,295	14·0	32·5	18·7
1882	35,297,114	253,030	506,060	1,137,899	673,143	14·3	32·2	19·2
1883	35,611,770	254,697	509,214	1,133,247	698,092	14·3	31·8	19·3
1884	35,961,663	252,947	505,894	1,154,666	693,110	14·1	32·1	19·3
1885	36,331,119	244,178	488,356	1,136,331	688,065	13·4	31·3	18·9
1886	36,709,477	241,134	482,268	1,150,720	698,190	13·1	31·3	19·0

TABLE 42.—ENGLAND AND WALES. **Population, Marriages, Births, and Deaths, 1853–86.**

YEAR.	NUMBERS.					PROPORTION PER 1000 OF THE POPULATION.		
	ESTIMATED POPULATION, in the middle of each Year.	MARRIAGES.	PERSONS MARRIED.	BIRTHS. Exclusive of Still-born.	DEATHS. Exclusive of Still-born.	PERSONS MARRIED.	BIRTHS.	DEATHS.
1853	18,404,368	164,520	329,040	612,391	421,097	17·9	33·3	22·9
1854	18,616,310	159,727	319,454	634,405	437,905	17·2	34·1	23·5
1855	18,829,000	152,113	304,226	635,043	425,708	16·2	33·7	22·6
1856	19,042,412	159,337	318,674	657,453	390,506	16·7	34·4	20·5
1857	19,256,516	159,097	318,194	663,071	419,315	16·5	34·4	21·8
1858	19,471,291	156,070	312,140	655,481	449,656	16·0	33·7	23·1
1859	19,686,701	167,723	335,446	689,881	440,781	17·0	35·0	22·4
1860	19,902,718	170,156	340,312	684,048	422,721	17·1	34·3	21·2
1861*	20,119,314	163,706	327,412	696,406	435,114	16·3	34·6	21·6
1862	20,371,013	164,030	328,060	712,684	436,566	16·1	35·0	21·4
1863	20,625,855	173,510	347,020	727,417	473,337	16·8	35·3	23·0
1864	20,883,889	180,387	360,774	740,275	495,531	17·2	35·4	23·7
1865	21,145,151	185,474	370,948	748,069	490,909	17·5	35·4	23·2
1866	21,409,684	187,776	375,552	753,870	500,689	17·5	35·2	23·4
1867	21,677,525	179,154	358,308	768,849	471,078	16·5	35·4	21·7
1868	21,948,713	176,962	353,924	786,358	480,622	16·1	35·8	21·8
1869	22,223,299	176,970	353,940	776,881	494,828	15·9	34·8	22·3
1870	22,501,316	181,655	363,310	792,787	515,329	16·1	35·2	22·9
1871*	22,788,594	190,112	380,224	797,428	514,879	16·7	35·0	22·6
1872	23,096,495	201,267	402,534	825,907	492,265	17·4	35·6	21·3
1873	23,408,556	205,815	411,630	829,778	492,520	17·6	35·4	21·0
1874	23,724,834	202,010	404,020	854,956	526,632	17·0	36·0	22·2
1875	24,045,385	201,212	402,424	850,607	546,453	16·7	35·4	22·7
1876	24,370,267	201,874	403,748	887,968	510,315	16·5	36·3	20·9
1877	24,699,589	194,252	388,504	883,200	500,496	15·7	35·9	20·3
1878	25,033,259	190,054	380,108	891,906	539,872	15·2	35·6	21·6
1879	25,371,489	182,082	364,164	880,389	526,255	14·4	34·7	20·7
1880	25,714,238	191,965	383,930	881,643	528,624	14·9	34·2	20·5
1881*	26,061,736	197,290	394,580	888,642	491,935	15·1	33·9	18·9
1882	26,413,861	204,405	408,810	889,014	516,654	15·5	33·7	19·6
1883	26,770,744	206,384	412,768	880,722	522,997	15·4	33·3	19·5
1884	27,132,449	204,301	408,602	906,750	530,828	15·0	33·3	19·5
1885	27,499,041	197,745	395,490	894,270	522,750	14·4	32·5	19·0
1886	27,870,586	196,071	392,142	908,866	537,276	14·1	32·4	19·3

* Census year.

TABLE 43.—SCOTLAND. **Population, Marriages, Births, and Deaths, 1855-86.**

(Compiled from the Reports of the Registrar-General for Scotland.)

YEAR.	NUMBERS.					PROPORTION PER 1000 OF THE POPULATION.		
	ESTIMATED POPULATION, in the middle of each Year.	MARRIAGES.	PERSONS MARRIED.	BIRTHS. Exclusive of Still-born.	DEATHS. Exclusive of Still-born.	PERSONS MARRIED.	BIRTHS.	DEATHS.
1855	2,978,065	19,680	39,360	93,349	62,004	13·2	31·5	20·8
1856	2,995,771	20,740	41,480	101,821	58,529	13·8	34·0	19·5
1857	3,012,310	21,369	42,738	103,415	61,906	14·2	34·3	20·6
1858	3,027,665	19,655	39,310	104,018	63,589	13·0	34·4	21·0
1859	3,041,812	21,201	42,402	106,543	61,714	13·9	35·0	20·3
1860	3,054,738	21,225	42,450	103,629	68,170	13·9	33·6	22·3
1861*	3,069,404	20,896	41,792	107,009	62,341	13·6	34·9	20·3
1862	3,097,909	20,597	41,194	107,069	67,195	13·3	34·6	21·7
1863	3,126,879	22,234	44,468	109,341	71,481	14·3	35·0	22·9
1864	3,156,021	22,726	45,450	112,333	74,416	14·4	35·6	23·6
1865	3,185,437	23,611	47,222	113,070	70,891	14·8	35·5	22·3
1866	3,215,129	23,688	47,376	113,667	71,348	14·7	35·4	22·2
1867	3,245,098	23,678	45,236	114,044	69,067	13·9	35·1	21·3
1868	3,275,350	21,355	43,710	115,514	69,416	13·3	35·3	21·2
1869	3,305,885	22,144	44,288	113,354	75,875	13·4	34·3	23·0
1870	3,336,707	23,854	47,708	115,690	74,165	14·3	34·6	22·2
1871*	3,368,921	24,019	48,038	116,128	74,712	14·3	34·5	22·2
1872	3,404,798	25,641	51,282	118,765	75,794	15·1	34·9	22·3
1873	3,441,056	26,748	53,496	119,700	76,946	15·5	34·8	22·4
1874	3,477,704	26,390	52,780	123,711	80,720	15·2	35·6	23·2
1875	3,514,744	25,974	51,948	123,578	81,767	14·8	35·2	23·3
1876	3,553,183	26,579	53,158	126,534	74,159	15·0	35·6	20·9
1877	3,590,022	25,917	51,834	126,822	73,937	14·4	35·3	20·6
1878	3,628,268	24,358	48,716	126,773	76,793	13·4	34·9	21·2
1879	3,665,443	23,719	47,038	125,730	73,347	12·8	34·3	20·0
1880	3,705,994	24,505	49,010	124,570	75,808	13·2	33·6	20·5
1881*	3,745,485	26,004	52,008	126,171	72,325	13·9	33·7	19·3
1882	3,785,400	26,596	53,192	126,158	72,989	14·1	33·3	19·3
1883	3,825,744	26,855	53,710	124,462	76,867	14·0	32·5	20·1
1884	3,866,521	26,061	52,122	129,041	75,128	13·5	33·4	19·4
1885	3,907,736	25,256	50,512	126,110	74,603	12·9	32·3	19·1
1886	3,949,393	24,469	48,938	127,927	78,622	12·4	32·4	18·6

* Census year.

TABLE 44.—IRELAND. **Population, Marriages, Births, and Deaths, 1864-86.**

(Compiled from the Reports of the Registrar-General for Ireland.)

YEAR.	NUMBERS.					PROPORTION PER 1000 OF THE POPULATION.		
	ESTIMATED POPULATION, in the middle of each Year.	MARRIAGES.	PERSONS MARRIED.	BIRTHS. Exclusive of Still-born.	DEATHS. Exclusive of Still-born.	PERSONS MARRIED.	BIRTHS.	DEATHS.
1864	5,640,527	27,406	54,812	136,414	93,144	9·6	24·0	16·4
1865	5,594,589	30,802	61,604	144,970	93,154	10·9	25·7	16·5
1866	5,522,942	30,121	60,242	146,690	93,027	10·8	26·2	16·7
1867	5,496,509	29,742	59,484	144,388	93,503	10·7	26·0	16·8
1868	5,465,914	27,699	55,398	146,651	86,185	10·0	26·8	15·8
1869	5,449,094	27,277	54,554	145,659	89,598	10·0	26·7	16·4
1870	5,418,512	28,667	57,334	149,346	90,462	10·6	27·7	16·7
1871*	5,398,179	28,960	57,920	151,355	88,348	10·7	28·1	16·4
1872	5,372,290	26,943	53,886	149,278	97,294	10·0	27·8	18·1
1873	5,327,988	25,730	51,460	144,377	97,537	9·6	27·1	18·3
1874	5,298,979	24,481	48,962	141,238	91,961	9·2	26·6	17·3
1875	5,278,629	24,037	48,074	138,320	93,114	9·1	26·1	18·5
1876	5,277,544	26,388	52,776	140,469	92,324	9·9	26·4	17·3
1877	5,286,380	24,722	49,444	139,659	93,543	9·3	26·2	17·5
1878	5,282,246	25,284	50,568	134,117	99,629	9·5	25·1	18·6
1879	5,265,625	23,254	46,508	135,328	105,080	8·7	25·2	19·6
1880	5,202,648	20,363	40,726	128,086	102,006	7·8	24·7	19·8
1881*	5,144,983	21,826	43,652	123,847	90,035	8·5	24·5	17·5
1882	5,097,853	22,029	44,058	122,648	88,500	8·6	24·1	17·4
1883	5,015,282	21,268	42,736	118,163	96,228	8·5	23·6	19·2
1884	4,962,698	22,585	45,170	118,875	87,154	9·1	24·0	17·6
1885	4,924,342	21,177	42,354	115,951	90,712	8·6	23·5	18·4
1886	4,889,498	20,594	41,188	113,927	87,292	8·4	23·3	17·9

* Census year.

TABLE 45.—DENMARK (the Kingdom properly so called). Population, Marriages, Births, and Deaths, 1850–86.

(Supplied by the Director of the Statistical Bureau of Denmark.)

YEAR.	NUMBERS.					PROPORTION PER 1000 OF THE POPULATION.		
	ESTIMATED POPULATION, 1st February.	MARRIAGES.	PERSONS MARRIED.	BIRTHS. Exclusive of Still-born.	DEATHS. Exclusive of Still-born.	PERSONS MARRIED.	BIRTHS.	DEATHS.
1850*	1,407,747	10,824	21,648	44,768	27,231†	15·4	31·8	19·3†
1851	1,425,700	14,205	28,410	43,338	26,570	19·9	30·4	18·6
1852	1,443,900	14,153	28,306	48,390	28,550	19·6	33·5	19·8
1853	1,462,300	13,521	27,042	46,614	35,592†	18·5	31·9	24·3†
1854	1,481,000	12,994	25,988	48,725	27,429	17·5	32·9	18·5
1855*	1,499,850	12,821	25,642	48,160	30,157	17·1	32·1	20·1
1856	1,519,500	13,175	26,350	49,553	28,662	17·3	32·6	18·9
1857	1,539,300	13,847	27,694	51,034	33,768	18·0	33·2	21·9
1858	1,559,500	13,626	27,252	52,115	36,356	17·5	33·4	23·3
1859	1,579,900	13,234	26,468	53,361	32,263	16·9	33·8	20·4
1860*	1,603,362	12,849	25,698	52,536	32,524	16·0	32·7	20·2
1861	1,625,200	12,097	24,194	51,616	29,947	14·9	31·8	18·4
1862	1,642,200	12,044	24,088	50,942	30,200	14·7	31·0	18·4
1863	1,659,400	12,456	24,912	51,701	30,333	15·0	31·1	18·3
1864	1,676,700	9,466	18,932	50,797	33,106†	11·3	30·3	25·3†‡
1865	1,694,300	15,056	30,112	53,218	39,266	17·8	31·4	23·2
1866	1,712,000	14,354	28,708	55,141	35,707	16·8	32·2	20·9
1867	1,729,900	13,225	26,450	52,700	34,553	15·3	30·5	20·0
1868	1,748,000	12,769	25,538	54,490	33,816	14·6	31·2	19·3
1869	1,766,300	12,971	25,942	52,109	33,781	14·7	29·5	19·1
1870*	1,784,741	13,134	26,268	54,420	34,091	14·7	30·5	19·1
1871	1,802,400	13,207	26,414	54,396	35,075	14·6	30·2	19·5
1872	1,820,200	13,627	27,254	55,221	33,488	15·0	30·3	18·4
1873	1,838,100	14,903	29,806	56,571	34,250	16·2	30·8	18·6
1874	1,856,300	15,260	30,520	57,278	37,046	16·4	30·9	20·0
1875	1,874,600	15,915	31,830	59,749	39,423	17·0	31·9	21·0
1876	1,893,100	16,180	32,360	61,788	37,365	17·1	32·6	19·7
1877	1,911,800	15,428	30,856	60,850	35,896	16·1	31·8	18·7
1878	1,930,700	14,295	28,590	61,290	35,792	14·8	31·7	18·5
1879	1,949,800	14,237	28,474	62,455	38,531	14·7	32·0	19·8
1880*	1,969,089	14,959	29,918	62,612	40,237	15·2	31·8	20·4
1881	1,988,500	15,529	31,058	64,145	36,471	15·6	32·3	18·3
1882	2,008,100	15,496	30,992	65,070	38,586	15·4	32·4	19·3
1883	2,028,000	15,642	31,284	64,474	37,403	15·4	31·8	18·4
1884	2,048,000	15,970	31,940	65,340	37,597	15·6	33·4	18·4
1885	2,068,200	15,645	31,290	67,463	36,999	15·1	32·6	17·9
1886	2,088,600	14,334	29,668	68,080	38,094	14·2	32·6	18·2

NOTE.—An addition of territory containing a population of about 8000 was made in 1864, and the facts relating thereto are included in this Table from 1860. Previously to 1st January 1860, children who died within 24 hours after birth were counted as still-born.

* Census year.

† Cholera was epidemic in the year 1853, and war raged in the years 1850 and 1864.

TABLE 46.—NORWAY. Population, Marriages, Births, and Deaths, 1871–86.

(Supplied by the Director of the Central Statistical Bureau).

YEAR.	NUMBERS.					PROPORTION PER 1000 OF THE POPULATION.		
	ESTIMATED POPULATION, in the middle of each Year.	MARRIAGES.	PERSONS MARRIED.	BIRTHS. Exclusive of Still-born.	DEATHS. Exclusive of Still-born.	PERSONS MARRIED.	BIRTHS.	DEATHS.
1871	1,746,800	11,610	23,220	51,080	29,507	13·3	29·2	16·9
1872	1,757,100	12,302	24,604	52,271	29,172	14·0	29·7	16·6
1873	1,770,000	12,822	25,644	52,981	29,828	14·5	29·9	16·9
1874	1,787,100	13,713	27,426	54,928	32,452	15·3	30·7	18·2
1875*	1,807,800	14,177	28,354	56,358	33,964	15·7	31·2	18·8
1876	1,829,200	14,049	28,098	58,220	34,356	15·4	31·8	18·0
1877	1,852,500	14,022	28,044	58,355	31,354	15·1	31·5	16·9
1878	1,873,200	13,681	27,362	58,408	29,582	14·6	31·1	15·8
1879	1,896,600	12,850	25,700	60,917	28,616	13·5	32·0	15·0
1880	1,921,009	12,751	25,502	58,923	30,550	13·3	30·7	15·9
1881	1,925,900	12,316	24,632	58,842	32,427	12·8	30·6	16·8
1882	1,924,500	12,874	25,748	59,375	35,325	13·4	30·9	18·4
1883	1,925,000	12,710	25,420	59,498	32,834	13·2	30·9	17·1
1884	1,934,000	13,247	26,494	60,025	31,730	13·7	31·0	16·4
1885	1,952,000	13,024	26,048	61,052	32,111	13·3	31·3	16·5
1886	1,966,900	12,900	25,800	60,700	31,600	13·1	30·9	16·1

* Census year.

TABLE 47.—SWEDEN. Population, Marriages, Births, and Deaths, 1850-86.

(Supplied by the Director of the Statistical Department of Sweden.)

YEAR.	NUMBERS.					PROPORTION PER 1000 OF THE POPULATION.		
	POPULATION, 31st Dec., from Parochial Registers.	MARRIAGES.	PERSONS MARRIED.	BIRTHS. Exclusive of Still-born.	DEATHS.	PERSONS MARRIED.	BIRTHS.	DEATHS.
1850*	3,482,541	26,267	52,534	110,399	68,514	15·2	32·0	19·8
1851	3,516,647	25,750	51,500	111,065	72,506	14·7	31·7	20·7
1852	3,540,409	24,150	48,300	108,805	80,090	13·7	30·7	22·7
1853	3,563,316	25,596	51,192	111,407	84,047†	14·4	31·4	23·7†
1854	3,608,124	27,585	55,170	120,107	70,846	15·4	33·5	19·8
1855*	3,641,011	27,253	54,506	115,072	77,734	15·0	31·7	21·4
1856	3,672,988	27,221	54,442	115,082	79,618	14·9	31·5	21·8
1857	3,687,601	28,531	57,062	119,349	101,491†	15·5	32·4	27·6†
1858	3,734,240	30,092	60,184	129,039	80,498	16·2	34·8	21·7
1859	3,787,735	31,125	62,250	131,605	75,720	16·6	35·0	20·1
1860*	3,859,728	29,839	59,678	133,162	67,502	15·6	34·8	17·7
1861	3,917,389	28,272	56,544	126,634	71,829	14·5	32·6	18·5
1862	3,965,899	27,825	55,650	131,584	84,350	14·1	33·4	21·4
1863	4,022,564	29,013	58,026	134,279	77,227	14·5	33·6	19·3
1864	4,070,061	28,248	56,496	136,004	81,937	14·0	33·6	20·2
1865	4,114,141	28,944	57,888	134,281	79,216	14·1	32·8	19·4
1866	4,160,677	27,797	55,594	136,989	82,666†	13·4	33·1	20·0†
1867	4,195,681	25,440	50,880	128,832	82,072	12·2	30·8	19·6
1868	4,173,080	22,833	45,666	114,955	87,807	10·9	27·5	21·0
1869	4,158,757	23,503	47,006	117,677	92,775	11·3	28·2	22·3
1870*	4,168,525	25,072	50,144	119,338	82,449	13·1	28·3	19·8
1871	4,204,177	27,187	54,374	127,333	72,046	13·0	30·4	17·2
1872	4,250,412	29,470	58,940	126,963	68,802	13·9	30·0	16·3
1873	4,297,972	31,257	62,514	131,643	73,525	14·6	30·8	17·2
1874	4,341,559	31,422	62,844	133,249	87,760†	14·5	30·9	20·3†
1875	4,383,291	30,762	61,524	135,958	83,439	14·0	31·0	20·3
1876	4,429,718	31,184	62,368	135,890	86,334	14·1	30·8	19·6
1877	4,484,542	30,674	61,348	138,476	83,175†	13·7	31·1	18·7†
1878	4,531,863	29,151	58,302	134,464	81,418	12·9	29·8	18·1
1879	4,578,901	28,635	57,270	139,048	77,152	12·6	30·5	16·9
1880*	4,565,668	28,919	57,838	134,262	82,753	12·6	29·4	18·1
1881	4,572,245	28,301	56,602	132,804	80,800†	12·4	29·1	17·7†
1882	4,579,115	28,967	57,934	134,300	79,406	12·7	29·4	17·4
1883	4,603,595	29,449	58,898	132,875	79,457	12·8	28·9	17·3
1884	4,644,448	30,200	60,400	138,745	81,077	13·1	30·0	17·5
1885	4,682,769	30,911	61,822	137,308	82,731	13·3	29·6	17·8
1886	—	—	—	—	—	—	—	—

* Census year.

† Cholera was epidemic in the years 1853, 1857, and 1866. In 1874 small-pox caused 4063 deaths, the highest number in any year since 1801. In 1877 scarlet fever caused 7426 deaths, and in 1881 diphtheria caused 3897 deaths.

TABLE 48.—AUSTRIA. **Population, Marriages, Births, and Deaths, 1853-86.**

(Furnished by the President of the Statistical Central Commission of Austria.)

YEAR.	NUMBERS.					PROPORTION PER 1000 OF THE POPULATION.		
	ESTIMATED POPULATION, at the end of each Year.†	MARRIAGES.	PERSONS MARRIED.	BIRTHS. Exclusive of Still-born.	DEATHS.	PERSONS MARRIED.	BIRTHS.	DEATHS.
1853	17,816,377	137,621	275,242	678,923	570,885	15·4	38·1	32·0
1854	17,911,986	124,238	248,516	668,981	622,695	13·9	37·2	34·8
1855	17,733,086	147,186	294,372	692,985	881,094	16·6	39·1	49·7
1856	17,848,468	147,474	294,948	666,250	541,887	16·5	37·3	30·4
1857*	18,224,500	147,657	295,314	741,289	503,915	16·2	40·7	27·7
1858	18,458,996	155,073	310,146	745,926	532,920	16·8	40·4	28·8
1859	18,671,781	130,656	261,312	770,029	540,475	14·0	41·3	28·9
1860	18,884,598	158,940	316,680	731,759	502,809	16·8	38·8	26·6
1861	19,029,405	151,440	302,880	722,951	563,402	15·9	38·0	29·6
1862	19,193,987	168,684	337,368	742,218	562,792	17·6	38·7	29·3
1863	19,398,051	162,958	325,916	797,072	576,471	16·8	41·2	29·7
1864	19,602,736	160,740	321,480	806,927	585,142	16·4	41·2	29·8
1865	19,750,318	153,492	306,984	762,229	598,863	15·5	38·6	30·3
1866	19,692,487	128,051	256,102	763,023	804,338‡	13·0	38·7	40·9‡
1867	19,838,970	191,661	383,322	741,987	580,035	19·3	37·4	29·2
1868	20,026,554	182,940	365,880	774,388	571,558	18·3	38·7	28·5
1869*	20,217,531	208,787	417,574	812,474	583,995	20·7	40·2	28·9
1870	20,421,737	199,083	398,166	826,582	598,581	19·5	40·5	29·3
1871	20,601,118	194,591	389,182	820,869	616,729	18·9	39·8	29·9
1872	20,728,929	192,406	384,812	829,250	677,922	18·6	40·0	32·7
1873	20,740,588	194,815	389,630	848,206	811,150§	18·8	40·9	39·1§
1874	20,902,239	189,017	378,034	849,678	662,929	18·1	40·7	31·7
1875	21,105,317	180,249	360,498	862,828	634,088	17·1	40·9	30·0
1876	21,319,544	176,148	352,296	874,625	634,363	16·5	41·0	29·8
1877	21,467,718	161,337	322,674	851,747	677,743	15·0	39·7	31·6
1878	21,614,206	164,233	328,466	854,752	685,661	15·2	39·5	31·6
1879	21,812,654	169,068	338,176	878,035	652,491	15·5	40·3	29·9
1880*	21,981,821	167,200	334,490	850,009	654,258	15·2	38·7	29·7
1881	22,136,223	176,983	353,966	833,467	676,515	16·0	38·7	30·6
1882	22,320,116	183,378	366,756	873,522	686,951	16·4	38·9	30·8
1883	22,493,862	176,016	352,032	858,832	677,337	15·7	38·2	30·1
1884	22,707,376	179,171	358,342	878,321	666,523	15·7	38·4	29·2
1885	22,876,095	175,283	350,566	860,663	689,498	15·2	37·4	29·9
1886	23,070,688	180,191	360,382	876,063	678,458	15·5	37·7	29·2

* Census year.
† Excluding the army.
‡ The excessive mortality in 1866 was due to cholera and the war.
§ Cholera caused the deaths of 107,007 persons in 1873.

TABLE 49.—HUNGARY. **Population, Marriages, Births, and Deaths, 1866–86.**

(Furnished by the Director of the Statistical Department of Hungary.)

YEAR.	NUMBERS.					PROPORTION PER 1000 OF THE POPULATION.		
	ESTIMATED POPULATION, in the middle of each Year.	MARRIAGES.	PERSONS MARRIED.	BIRTHS.	DEATHS.	PERSONS MARRIED.	BIRTHS.	DEATHS.
1866	12,956,546	105,670	211,340	546,110	504,043†	16·3	42·1	38·9†
1867	13,028,246	135,601	271,202	506,234	436,434	20·8	38·8	33·5
1868	13,140,388	179,637	359,274	557,841	443,799	27·3	42·4	33·8
1869*	13,511,345	146,272	292,544	566,123	424,106	22·0	42·6	32·0
1870	13,685,552	133,999	267,998	570,692	446,085	19·6	41·7	32·6
1871	13,741,630	142,838	285,706	591,148	535,350	20·8	43·0	39·0
1872	13,724,567	147,555	295,110	563,362	580,445	21·5	41·0	42·3
1873	13,417,804	158,068	306,136	566,792	874,055†	22·6	42·2	65·1†
1874	13,418,020	143,718	287,436	572,444	571,728†	21·4	42·7	42·6†
1875	13,525,459	147,443	294,886	608,440	501,001	21·8	45·0	37·0
1876	13,670,624	135,011	270,022	623,849	478,684	19·8	45·6	35·0
1877	13,767,265	125,064	250,128	595,984	490,343	18·2	43·3	36·3
1878	13,839,144	129,346	258,692	592,854	520,975	18·7	42·8	37·6
1879	13,978,166	140,267	280,534	635,746	502,067	20·5	45·3	36·4
1880*	13,728,622	124,360	249,720	597,791	529,379	18·2	42·9	38·6
1881	13,840,157	137,025	274,050	604,262	492,727	19·8	43·7	35·6
1882	13,951,643	141,944	284,888	622,226	510,740	20·3	44·6	36·6
1883	14,136,811	145,004	290,008	640,235	461,067	20·5	45·3	32·6
1884	14,341,276	144,416	288,832	660,086	449,621	20·1	46·0	31·4
1885	—	—	—	—	—	—	—	—
1886	—	—	—	—	—	—	—	—

* Census year.
† Cholera.

TABLE 50.—SWITZERLAND. **Population, Marriages, Births, and Deaths, 1868–86.**

(Compiled from the Reports issued by the Federal Statistical Bureau.)

YEAR.	NUMBERS.					PROPORTION PER 1000 OF THE POPULATION.		
	ESTIMATED POPULATION, in the middle of each Year.	MARRIAGES.	PERSONS MARRIED.	BIRTHS. Exclusive of Still-born	DEATHS. Exclusive of Still-born	PERSONS MARRIED.	BIRTHS.	DEATHS.
1868	2,629,886	17,648	35,296	?	?	13·4	?	?
1869	2,646,115	19,091	38,182	?	?	14·4	?	?
1870*	2,662,344	18,610	37,220	79,208	68,746	14·0	29·8	25·8
1871	2,679,469	19,514	39,028	77,633	74,002	14·6	29·0	27·7
1872	2,697,165	21,212	42,424	80,329	59,758	15·7	29·8	22·2
1873	2,714,360	20,649	41,298	80,569	61,676	15·2	29·7	22·7
1874	2,732,556	22,655	45,310	83,051	60,845	16·6	30·4	22·3
1875	2,750,251	24,629	49,258	87,579	66,113	17·9	31·8	24·0
1876	2,767,947	23,376	44,752	90,786	66,819	16·2	32·8	24·1
1877	2,785,642	21,871	43,742	89,944	65,853	15·7	32·0	23·5
1878	2,803,338	20,590	41,180	87,833	65,311	14·7	31·3	23·3
1879	2,821,033	19,450	38,900	86,180	63,851	13·8	30·5	22·6
1880*	2,838,729	19,413	38,826	84,165	62,223	13·7	29·6	21·9
1881	2,855,975	19,425	38,850	85,142	63,979	13·6	29·8	22·4
1882	2,872,902	19,414	38,828	83,699	62,849	13·5	28·8	21·9
1883	2,889,826	19,696	39,392	81,974	58,783	13·6	28·4	20·3
1884	2,906,752	19,898	39,796	81,571	58,301	13·6	28·1	20·1
1885	2,923,675	20,105	40,210	80,349	61,546	13·8	27·5	21·1
1886	2,940,602	20,080	40,160	80,763	60,061	13·7	27·5	20·4

* Census year.

TABLE 51.—GERMAN EMPIRE. **Population, Marriages, Births,** and **Deaths, 1872–86.**

(Furnished by the Director of the Statistical Department of the German Empire.)

YEAR.	NUMBERS.					PROPORTION PER 1000 OF THE POPULATION.		
	ESTIMATED POPULATION, in the middle of each Year.	MARRIAGES.	PERSONS MARRIED.	BIRTHS. Exclusive of	DEATHS. Still-born.	PERSONS MARRIED.	BIRTHS.	DEATHS.
1872	41,185,009	423,900	847,800	1,626,037	1,194,732	20·6	39·5	29·0
1873	41,532,000	416,049	832,098	1,648,117	1,174,293	20·0	39·7	28·3
1874	41,988,000	400,282	800,564	1,688,440	1,122,296	19·1	40·1	26·7
1875*	42,510,000	386,746	773,492	1,724,412	1,172,393	18·2	40·6	27·6
1876	43,057,000	366,960	733,360	1,761,046	1,134,452	17·0	40·9	26·3
1877	43,608,000	347,792	695,584	1,744,659	1,152,023	16·0	40·0	26·4
1878	44,127,000	340,016	680,032	1,714,483	1,157,960	15·4	38·9	26·2
1879	44,639,000	335,113	670,226	1,735,871	1,143,773	15·0	38·9	25·6
1880*	45,093,000	337,342	674,684	1,696,175	1,178,205	15·0	37·6	26·0
1881	45,426,000	338,909	677,818	1,682,149	1,156,391	14·9	37·0	25·5
1882	45,717,000	350,457	700,914	1,702,848	1,176,853	15·3	37·2	25·7
1883	46,014,000	352,999	705,998	1,683,899	1,190,002	15·3	36·6	25·9
1884	46,334,000	362,596	725,192	1,725,883	1,208,500	15·7	37·2	26·0
1885*	46,705,000	368,619	737,238	1,729,927	1,199,742	15·8	37·0	25·7
1886	47,103,900	372,318	744,636	1,746,979	1,233,684	15·8	37·1	26·2

* Census year.

TABLE 52.—PRUSSIA. **Population, Marriages, Births,** and **Deaths, 1853–86.**

(Furnished by the Director of the Statistical Department of Prussia.)

YEAR.	NUMBERS.					PROPORTION PER 1000 OF THE POPULATION.		
	ESTIMATED POPULATION, in the middle of each Year.	MARRIAGES.	PERSONS MARRIED.	BIRTHS. Exclusive of	DEATHS. Still-born.	PERSONS MARRIED.	BIRTHS.	DEATHS.
1853	16,987,416	148,345	290,690	633,018	493,092	17·1	37·3	29·1
1854	17,076,553	134,261	268,522	632,917	475,005	15·7	36·5	27·8
1855*	17,202,831	131,911	263,822	593,511	526,154	15·3	34·5	30·6
1856	17,307,204	141,267	282,534	601,005	453,298	16·3	34·7	26·2
1857	17,456,292	162,475	324,950	674,784	493,173	18·6	38·6	28·2
1858*	17,739,913	167,387	334,774	699,354	488,912	18·9	39·4	27·6
1859	17,886,000	150,569	301,138	715,685	462,360	16·8	40·0	25·9
1860	18,136,436	151,847	303,694	699,408	429,968	16·7	38·6	23·7
1861*	18,491,220	146,992	293,984	692,989	467,612	15·9	37·5	25·3
1862	18,639,760	157,118	314,236	692,395	457,736	16·9	37·1	24·6
1863	18,894,400	163,704	327,408	745,226	492,068	17·3	39·4	26·0
1864*	19,255,139	165,590	331,180	758,983	503,279	17·2	39·4	26·1
1865	19,336,242	176,236	352,472	761,296	530,157	18·2	39·4	27·4
1866	19,475,275	151,759	303,518	765,816	664,908†	15·6	39·3	34·1†
1867*	23,971,337	222,466	444,932	954,471	614,211	18·6	39·9	25·6
1868	24,069,379	212,958	425,916	937,810	658,728	17·7	38·9	27·4
1869	24,237,481	226,914	453,828	919,075	652,042	17·9	37·9	26·1
1870	24,405,523	181,539	363,078	988,489	665,942†	14·9	38·5	27·3†
1871*	24,655,730	196,330	392,660	883,250	709,283†	15·9	33·8	28·8†
1872	24,814,203	255,886	511,772	984,270	725,942	20·6	39·7	29·3
1873	25,085,871	253,327	506,654	989,114	699,647†	20·2	39·4	27·9†
1874	25,357,539	245,224	490,448	1,013,139	652,183	19·3	40·0	25·7
1875*	25,742,404	231,331	462,662	1,041,369	679,862	18·0	40·5	26·4
1876	25,921,687	221,727	443,454	1,036,569	660,394	17·1	40·8	25·5
1877	26,299,026	210,357	420,714	1,048,508	672,395	16·3	39·9	25·6
1878	26,536,369	207,716	415,432	1,031,978	686,296	15·7	38·9	25·9
1879	26,843,710	206,752	413,504	1,051,768	666,599	15·4	39·2	24·8
1880*	27,279,111	208,456	416,902	1,028,986	692,920	15·8	37·7	25·4
1881	27,486,980	209,586	419,172	1,012,891	682,854	15·2	36·8	24·8
1882	27,694,849	217,239	434,478	1,036,095	700,326	15·7	37·4	25·3
1883	27,902,718	220,743	441,486	1,028,812	711,364	15·8	36·9	25·5
1884	28,110,588	225,939	451,878	1,051,185	718,223	16·1	37·4	25·5
1885*	28,318,470	230,707	461,414	1,064,645	716,997	16·3	37·6	25·7
1886	28,526,742	231,588	463,176	1,074,296	742,788	16·2	37·7	26·0

NOTE.—Prussia includes Schleswig-Holstein, Hanover, Hesse, and Nassau from the year 1867.

* Census year.

† Cholera prevailed in 1866 and 1873. The deaths for 1866, 1870, and 1871 include those of soldiers who fell in war.

TABLE 53.—THE NETHERLANDS. **Population, Marriages, Births, and Deaths, 1853–86.**

(Compiled from the Annuaire Statistique des Pays Bas.)

YEAR.	NUMBERS.					PROPORTION PER 1000 OF THE POPULATION.		
	ESTIMATED POPULATION in the middle of each Year.	MARRIAGES.	PERSONS MARRIED.	BIRTHS. Exclusive of Still-born.	DEATHS.	PERSONS MARRIED.	BIRTHS.	DEATHS.
1853	3,154,730	24,487	48,974	104,297	77,415	15·5	33·1	24·5
1854	3,180,790	23,855	47,710	104,244	76,475	15·0	32·8	24·0
1855	3,207,065	23,367	46,734	102,815	90,202	14·6	32·1	28·1
1856	3,233,843	24,509	49,018	106,008	76,145	15·2	32·8	23·5
1857	3,267,058	25,950	51,900	113,426	87,625	15·9	34·7	26·8
1858	3,292,793	26,342	52,684	106,846	91,925	16·0	32·4	27·9
1859*	3,306,173	27,007	54,014	115,569	103,067†	16·3	35·0	31·2†
1860	3,322,699	27,108	54,216	105,847	82,545	16·3	31·9	24·8
1861	3,354,731	27,172	54,344	118,681	85,133	16·2	35·4	25·4
1862	3,391,692	26,541	53,082	112,768	80,822	15·7	33·2	23·8
1863	3,431,888	28,419	56,838	124,758	82,064	16·6	36·4	23·9
1864	3,472,645	29,154	58,308	123,795	87,766	16·8	35·7	25·3
1865	3,510,486	29,806	59,612	126,794	91,074	17·0	36·1	25·9
1866	3,540,841	29,620	59,240	125,253	101,854†	16·7	35·4	28·8†
1867	3,572,495	29,935	59,870	126,504	84,767	16·8	35·4	23·7
1868	3,610,442	27,630	55,260	126,059	89,944	15·3	34·9	24·9
1869*	3,606,219	27,796	55,592	123,789	82,553	15·4	34·3	22·9
1870	3,601,146	28,632	57,264	129,997	98,066	15·9	36·1	25·8
1871	3,627,801	28,991	57,982	128,305	106,974†	16·0	35·4	29·5†
1872	3,655,969	30,189	60,378	131,664	94,594	16·5	36·0	25·9
1873	3,695,331	31,671	63,342	133,796	89,287	17·1	36·2	24·2
1874	3,741,632	31,353	62,706	136,072	85,069	16·8	36·4	22·7
1875	3,788,395	31,553	63,106	138,469	96,884	16·7	36·5	25·6
1876	3,837,491	31,699	63,398	142,210	90,187	16·5	37·1	23·5
1877	3,895,124	31,470	62,940	142,618	86,289	16·2	36·5	22·2
1878	3,953,339	30,711	61,422	142,746	90,739	15·5	36·1	23·0
1879*	4,009,448	30,655	61,310	147,014	90,024	15·3	36·6	22·5
1880	4,048,801	30,349	60,698	143,855	95,282	15·0	35·5	23·5
1881	4,087,334	29,849	59,698	142,969	87,726	14·6	35·0	21·5
1882	4,143,524	29,571	59,142	146,454	85,950	14·3	35·3	20·7
1883	4,199,013	29,315	59,630	144,102	91,656	14·2	34·3	21·8
1884	4,251,669	30,528	61,056	148,480	94,413	14·4	34·9	22·2
1885*	4,307,142	29,394	58,788	148,028	90,204	12·2	34·4	21·0
1886	4,363,434	30,298	60,596	150,851	95,239	13·9	34·6	21·8

* Census year.

† Cholera prevailed in 1859 and 1866, and caused 3,878 and 19,686 deaths respectively; small-pox caused 15,787 deaths in 1871.

TABLE 54.—BELGIUM. Population, Marriages, Births, and Deaths, 1853–86.

(Furnished by the Director of the Statistical Department of Brussels.)

YEAR.	NUMBERS.					PROPORTION PER 1000 OF THE POPULATION.		
	ESTIMATED POPULATION at the end of each Year.	MARRIAGES.	PERSONS MARRIED.	BIRTHS. Exclusive of Still-born.	DEATHS. Exclusive of Still-born.	PERSONS MARRIED.	BIRTHS.	DEATHS.
1853	4,548,507	30,636	61,272	127,728	100,383	13·5	28·1	22·1
1854	4,585,096	29,485	58,970	131,837	103,266	12·9	28·8	22·5
1855	4,607,066	29,815	59,630	125,955	112,716	12·9	27·3	24·5
1856*	4,529,461	32,926	65,852	134,187	97,395	14·5	29·6	21·5
1857	4,577,236	37,292	74,584	143,291	103,458	16·3	31·3	22·6
1858	4,623,197	38,237	76,474	145,074	107,910	16·5	31·4	23·3
1859	4,671,226	36,941	73,882	149,812	111,650	15·8	32·1	23·9
1860	4,731,986	35,112	70,224	144,668	92,571	14·8	30·6	19·6
1861	4,782,255	33,802	67,604	147,253	106,381	14·1	30·8	22·2
1862	4,836,566	34,146	68,292	145,568	100,124	14·1	30·1	20·7
1863	4,893,021	35,813	71,626	155,564	107,959	14·6	31·8	22·1
1864	4,940,570	36,959	73,918	155,872	115,948	15·0	31·5	23·5
1865	4,984,351	37,671	75,342	156,823	122,241	15·1	31·4	24·5
1866*	4,827,833	37,783	75,566	158,010	151,116†	15·7	32·7	31·3†
1867	4,897,794	38,244	76,488	157,149	105,576	15·6	32·1	21·6
1868	4,961,644	36,271	72,542	156,184	107,556	14·6	31·5	21·7
1869	5,021,336	37,184	74,268	158,687	109,607	14·8	31·6	21·8
1870	5,087,826	35,263	70,526	164,672	118,359	13·9	32·3	23·3
1871	5,113,630	37,538	75,076	158,760	145,746†	14·7	31·0	28·5†
1872	5,175,037	40,064	80,128	167,377	120,129	15·5	32·3	23·2
1873	5,253,794	40,598	81,196	170,708	112,273	15·5	32·5	21·5
1874	5,336,634	40,828	80,656	173,973	109,595	15·1	32·6	20·5
1875	5,402,938	39,050	78,100	175,552	122,480	14·5	32·5	22·7
1876*	5,336,185	38,228	76,456	176,915	116,787	14·3	33·2	21·9
1877	5,412,731	36,964	73,928	175,077	114,269	13·7	32·3	21·1
1878	5,476,939	36,669	73,338	172,730	117,721	13·4	31·5	21·5
1879	5,536,654	37,421	74,842	174,641	121,060	13·5	31·5	21·9
1880*	5,520,009	38,926	77,852	171,864	123,323	14·1	31·1	22·3
1881	5,585,846	39,487	78,974	175,411	117,007	14·1	31·4	20·9
1882	5,655,197	39,214	78,428	176,945	114,298	13·9	31·2	20·2
1883	5,729,807	38,666	77,332	174,484	119,196	13·5	30·5	20·8
1884	5,784,958	39,209	78,418	176,721	121,070	13·5	30·5	20·9
1885	5,853,278	39,910	79,820	175,043	117,775	13·6	29·9	20·1
1886	5,909,975	39,642	79,284	175,091	124,909	13·4	29·6	21·1

* Census year. † Cholera prevailed in 1866, and small-pox in 1871.

TABLE 55.—FRANCE. Population, Marriages, Births, and Deaths, 1853-86.

(Supplied by the Director of the Statistical Bureau of France.)

YEAR.	NUMBERS.					PROPORTION PER 1000 OF THE POPULATION.		
	ESTIMATED POPULATION, in the middle of each Year.	MARRIAGES.	PERSONS MARRIED.	BIRTHS. Exclusive of Still-born.	DEATHS.	PERSONS MARRIED.	BIRTHS.	DEATHS.
1853	36,108,206	286,609	561,218	936,967	795,662	15·5	25·9	22·0
1854	36,249,566	270,696	541,392	923,461	992,772	14·9	25·5	27·4
1855	36,180,248	283,335	566,670	962,336	937,942	15·7	24·2	25·9
1856*	36,139,364	234,401	568,802	952,116	837,062	15·7	26·3	23·2
1857	36,268,796	295,520	591,020	940,709	858,785	16·3	25·9	23·7
1858	36,350,717	307,056	614,112	969,343	874,186	16·9	26·7	24·0
1859	36,445,874	298,417	596,834	1,017,896	979,333	16·4	27·9	26·9
1860	36,484,437	288,936	577,872	956,875	781,685	15·8	26·2	21·4
1861*	37,386,313	305,203	610,406	1,005,078	866,597	16·3	26·9	23·2
1862	37,517,752	303,514	607,028	995,167	812,978	16·2	26·5	21·7
1863	37,699,941	301,376	602,752	1,012,794	846,917	16·0	26·9	22·5
1864	37,865,818	299,579	599,158	1,005,880	860,880	15·8	26·6	22·7
1865	38,011,368	299,242	598,484	1,005,753	921,887†	15·7	26·5	24·3†
1866*	38,067,064	303,634	607,268	1,006,258	854,573†	16·0	26·4	23·2†
1867	38,188,749	300,333	600,666	1,007,755	866,687	15·7	26·4	22·7
1868	38,329,617	301,225	602,450	984,140	922,088	15·7	25·7	24·1
1869	36,355,178	303,482	606,964	943,526	864,320	16·5	25·7	23·5
1870	36,985,212	223,705	447,410	943,515	1,046,909†	12·1	25·5	28·3†
1871	36,544,067	262,476	524,952	836,121	1,271,010†	14·4	22·6	34·8†
1872*	36,102,921	352,754	705,508	966,000	798,064	19·5	26·8	22·0
1873	36,281,335	321,238	642,476	949,854	844,535	17·7	26·1	23·3
1874	36,459,749	303,113	606,226	954,652	781,709	16·6	26·2	21·4
1875	36,638,163	300,427	600,854	950,975	845,062	16·4	26·0	23·1
1876*	36,905,788	291,366	582,732	966,682	834,074	15·8	26·2	22·6
1877	37,048,410	279,094	558,186	944,576	801,954	15·1	25·5	21·6
1878	37,146,585	279,892	559,784	937,211	839,036	15·1	25·2	22·6
1879	37,365,544	282,776	565,552	936,529	839,882	15·1	25·0	22·5
1880	37,518,796	279,046	558,092	920,177	858,237	14·9	24·5	22·8
1881*	37,672,048	282,079	564,158	937,057	828,828	15·0	24·9	22·0
1882	37,769,000	281,060	562,120	935,566	838,539	14·8	24·8	22·2
1883	37,866,000	284,519	569,038	937,944	841,101	15·0	24·8	22·2
1884	37,949,000	289,555	579,110	937,758	838,784	15·3	24·8	22·2
1885	38,028,000	283,170	566,340	922,361	836,897	14·9	24·3	22·0
1886	38,218,903	281,193	562,386	912,782	860,222	14·8	23·9	22·5

NOTE.—The population in the four years 1862-65 and in the years 1867-69 is estimated by means of the average annual rate of increase observed between the two enumerations of 1861 and 1866. The deaths of Frenchmen abroad, civil or military, are registered in the books of the Commune in which they were last domiciled.

* Census year. † Cholera prevailed in 1865-66, and war raged in 1870 and 1871.

Table 56.—SPAIN. Population, Marriages, Births, and Deaths, 1861-78.

Year.	Numbers.					Proportion per 1000 of the Population.		
	Estimated Population.	Marriages.	Persons Married.	Births.	Deaths.	Persons Married.	Births.	Deaths.
1861	15,673,481	130,731	261,462	624,096	417,764	16·7	39·8	26·6
1862	15,867,326	128,696	257,392	615,919	430,663	16·2	38·8	27·1
1863	16,043,725	124,176	248,352	606,800	461,661	15·5	37·8	28·8
1864	16,180,205	126,303	252,606	629,546	499,436	15·6	38·9	30·9
1865	16,302,170	128,917	257,834	622,050	538,580	15·8	38·2	33·0
1866	16,378,503	131,961	263,962	618,981	463,634	16·1	37·8	28·3
1867*	16,526,516	118,409	236,818	624,212	487,151	14·3	37·8	29·5
1868	16,656,901	111,687	223,374	579,563	548,690	13·4	34·8	32·9
1869	16,682,456	137,120	274,240	602,287	550,560	16·4	36·1	33·0
1870	16,728,589	103,307	207,614	596,247	512,249	12·4	35·8	30·6
1871-5	—	—	—	—	—	—	—	—
1876	17,455,375	114,337	228,654	579,067	508,439	13·1	33·2	29·F
1877	—	—	—	—	—	—	—	—
1878*	16,684,345	117,693	235,386	606,826	503,390	14·2	36·6	30·6

Note.—The Population enumerated at the Census of 1860 was 15,673,536. The estimated Population for subsequent Years has been deduced from the Excess of Births over Deaths registered in each Year. The facts for the five years 1871-75 were not collected owing to the disturbed state of the country; those for the year 1877 and for the years 1879-86 have not yet been finally dealt with. The decline of registered marriages in 1870 is believed to be due to the introduction of civil registration, which occurred during that year.

* Census year.

Table 57.—ITALY. Population, Marriages, Births, and Deaths, 1864-86.

(Furnished by the Director of the Statistical Department of Italy.)

Year.	Numbers.					Proportion per 1000 of the Population.		
	Estimated Population in each Year. (See Note.)	Marriages.	Persons Married.	Births. Exclusive of Still-born.	Deaths. Exclusive of Still-born.	Persons Married.	Births.	Deaths.
1864	24,749,861	193,759	397,518	933,795	737,136	16·1	37·9	29·8
1865	24,957,995	226,458	452,916	961,234	746,685	18·1	38·5	29·9
1866	25,188,744	142,024	284,048	930,290	733,190	11·3	38·9	29·1
1867	25,342,515	170,456	340,912	927,506	866,365	13·5	36·6	34·2
1868	25,484,376	182,743	365,486	900,416	777,224	14·4	35·4	30·6
1869	25,615,123	205,297	410,574	953,134	713,382	16·0	37·2	27·9
1870	25,823,437	188,986	377,972	951,495	773,169	14·6	36·8	29·9
1871*	25,964,450	192,389	385,678	930,020	778,798	14·9	37·0	30·0
1872	26,897,746	202,861	404,722	1,020,632	827,498	15·0	37·9	30·8
1873	27,079,946	214,906	429,812	985,188	813,973	15·9	36·4	30·1
1874	27,227,756	207,997	415,994	951,958	827,258	15·3	34·9	30·4
1875	27,386,066	230,486	460,972	1,035,377	843,161	16·8	37·8	30·8
1876	27,625,825	225,453	450,906	1,033,721	796,420	16·3	39·4	28·8
1877	27,890,085	214,972	429,944	1,029,057	787,317	15·4	36·9	28·2
1878	28,110,158	199,885	399,770	1,012,475	813,550	14·2	36·0	28·9
1879	28,323,356	213,096	426,192	1,064,153	836,682	15·0	37·6	29·9
1880	28,481,045	196,738	393,476	957,900	869,992	13·8	33·6	30·5
1881*	28,459,623	230,143	460,286	1,081,125	764,181	16·2	38·0	27·6
1882	28,596,512	224,041	448,082	1,081,994	787,326	15·7	37·1	27·5
1883	28,872,024	231,945	463,890	1,071,452	794,196	16·0	37·1	27·5
1884	29,185,342	239,513	479,026	1,139,741	780,981	16·4	38·7	26·7
1885	29,570,406	233,081	467,362	1,125,970	787,217	15·8	38·1	26·6
1886	29,891,696	233,099	466,193	1,037,780	843,588	15·6	36·5	28·3

Note.—The numbers for Rome were first included with those for the Kingdom of Italy in 1872. The population figures given for census years show the numbers enumerated on 31st December in each of those years; whereas for each of the other years the population is estimated to the middle of the year. The populations in inter-census years are somewhat over-estimated, no account having been taken of emigration.

* Census year.

BIRTHS, DEATHS, AND MARRIAGES

Registered in the Year

1886.

BIRTHS, DEATHS, and MARRIAGES, registered in the Year 1886.

No.	REGISTRATION DIVISIONS AND COUNTIES.*	BIRTHS (*exclusive of Still-born*). Total.	Legitimate. Males.	Legitimate. Females.	Illegitimate. Males.	Illegitimate. Females.	DEATHS (*exclusive of Still-born*). Total.	Males.	Females.	MARRIAGES.
	ENGLAND - -	908866	438589	422489	21881	20957	537276	275874	261402	196071
	DIVISIONS.									
I.	LONDON - -	134339	65887	63336	2620	2496	82545	42157	40388	34482
II.	SOUTH EASTERN -	80193	38773	37755	1798	1777	46277	23820	22457	17287
III.	SOUTH MIDLAND -	54830	26818	25478	1252	1282	31104	15953	15151	10329
IV.	EASTERN - -	48290	23530	22313	1212	1235	26961	13964	12997	9116
V.	SOUTH WESTERN -	55031	26835	25580	1400	1216	35317	17676	17641	12718
VI.	WEST MIDLAND -	103898	50164	48585	2622	2527	59547	30750	28797	21612
VII.	NORTH MIDLAND -	58796	28271	27399	1580	1546	32683	16888	15795	11971
VIII.	NORTH WESTERN -	151657	73619	70898	3636	3454	97039	49552	47487	33134
IX.	YORK - - -	99478	47698	46406	2707	2607	59236	30593	28643	22113
X.	NORTHERN - -	62705	30244	29341	1618	1502	32052	16791	15861	11927
XI.	WELSH - -	54739	26750	25288	1386	1315	33915	17730	16185	11382
	I.—LONDON.									
	MIDDLESEX (*pt. of*)	85433	41737	40122	1838	1736	54802	27902	26900	23554
	SURREY (*part of*) -	37906	18759	17932	622	593	21852	11195	10657	8718
	KENT (*part of*) - -	11000	5391	5282	160	167	5891	3060	2831	2210
	II.—SOUTH EASTERN.									
1	**SURREY** (*ex.-metrop.*) -	14903	7208	7091	302	302	8301	4263	4038	3070
2	**KENT** (*extra-metropol.*)	23830	11569	11236	511	514	13356	6869	6487	5017
3	**SUSSEX** - - -	14670	7080	6825	380	385	8617	4378	4239	3116
4	**HAMPSHIRE** - -	18915	9154	8978	405	378	11594	6006	5588	4567
5	**BERKSHIRE** - -	7785	3762	3625	200	198	4409	2304	2105	1517
	III.—SOUTH MIDLAND.									
6	**MIDDLESEX.** (*ex.-met.*)	16114	7985	7617	232	280	8169	4189	3980	2568
7	**HERTFORDSHIRE**	6248	3055	2858	177	158	3744	1910	1834	1074
8	**BUCKINGHAMSH.**	5044	2483	2377	121	113	2884	1456	1428	946
9	**OXFORDSHIRE** -	5615	2790	2505	144	176	3314	1724	1590	1171
10	**NORTHAMPTONS.**	9400	4557	4417	218	208	5357	2761	2596	1956
11	**HUNTINGDONSH.**	1507	708	729	38	32	980	510	470	356
12	**BEDFORDSHIRE** -	5161	2508	2330	175	153	2935	1504	1431	1026
13	**CAMBRIDGESH.** -	5741	2787	2645	147	162	3721	1899	1822	1232
	IV.—EASTERN.									
14	**ESSEX** - - - -	22839	11364	10706	380	389	11762	6120	5642	3881
15	**SUFFOLK** - - -	11454	5450	5328	320	356	6666	3421	3245	2285
16	**NORFOLK** - - -	13997	6716	6279	512	490	8533	4423	4110	2950

NOTE.—For area and population of the Registration Divisions and Counties, *see* pages 64-67.

* The *Registration Counties* consist of groups of Superintendent Registrars' Districts, which are generally co-extensive with the Poor Law Unions. Those Districts which extend into two or more Counties (proper) are included entirely in that County in which the principal town of the District, or the greater part of the population, is located. The boundaries of the Registration Counties therefore differ more or less from the boundaries of the Counties (proper).

BIRTHS, DEATHS, and MARRIAGES, registered in the Year 1886—*continued.*

No.	REGISTRATION DIVISIONS AND COUNTIES.	BIRTHS (*exclusive of Still-born*). Total.	Legitimate. Males.	Legitimate. Females.	Illegitimate. Males.	Illegitimate. Females.	DEATHS (*exclusive of Still-born*). Total.	Males.	Females.	MARRIAGES.
	V.—SOUTH WESTERN.									
17	WILTSHIRE	7337	3497	3488	194	158	4357	2217	2140	1499
18	DORSETSHIRE	5439	2624	2567	135	113	3207	1624	1583	1329
19	DEVONSHIRE	17913	8763	8330	433	387	11993	5936	6057	4614
20	CORNWALL	9468	4677	4225	302	264	6362	3349	3513	2070
21	SOMERSETSHIRE	14874	7274	6970	336	294	8898	4550	4348	3206
	VI.—WEST MIDLAND.									
22	GLOUCESTERSH.	16119	7852	7569	344	354	9989	5027	4962	3961
23	HEREFORDSHIRE	3160	1510	1397	124	129	2174	1109	1065	839
24	SHROPSHIRE	7644	3583	3437	323	301	4772	2472	2300	1471
25	STAFFORDSHIRE	38915	18661	18337	967	950	20582	10812	9770	7137
26	WORCESTERSHIR.	12614	6155	5847	329	283	7009	3543	3466	2704
27	WARWICKSHIRE	25446	12403	11998	545	500	15021	7787	7234	5650
	VII.—NORTH MIDLAND.									
28	LEICESTERSHIRE	12239	5953	5698	299	289	6856	3588	3268	2321
29	RUTLANDSHIRE	632	295	303	14	20	375	168	207	132
30	LINCOLNSHIRE	14378	6867	6662	430	414	8402	4335	4067	3111
31	NOTTINGHAMSH.	17518	8415	8105	497	501	9525	4925	4600	3488
32	DERBYSHIRE	14034	6741	6631	340	322	7525	3872	3653	2719
	VIII.—NORTH WESTERN.									
33	CHESHIRE	21358	10321	9922	548	567	12533	6363	6170	4354
34	LANCASHIRE	130299	63298	60976	3138	2887	84506	43189	41317	29780
	IX.—YORK.									
35	WEST RIDING	75295	36169	35245	1966	1915	45697	23565	22132	17116
36	E. RIDING (WITH YK.)	12600	5965	5887	396	352	7380	3839	3541	2858
37	NORTH RIDING	11588	5564	5334	345	340	6159	3189	2970	2139
	X.—NORTHERN.									
38	DURHAM	35705	17332	16971	763	739	18017	9317	8700	6504
39	NORTHUMBERLD.	16476	7883	7787	422	384	9089	4637	4452	3467
40	CUMBERLAND	8676	4125	3867	357	327	4604	2342	2262	1579
41	WESTMORLAND	1848	904	816	76	52	942	495	447	377
	XI.—WELSH.									
42	MONMOUTHSH.	9046	4491	4183	192	180	5575	3009	2566	1801
43	SOUTH WALES	32997	16263	15351	688	695	19907	10435	9472	6943
44	NORTH WALES	12696	5996	5754	506	440	8433	4286	4147	2633

I.—LONDON.—BIRTHS, DEATHS, AND MARRIAGES, 1886.

No.	REGISTRATION DISTRICTS AND SUB-DISTRICTS.	Area in Acres.	Population, 1881.	BIRTHS (*exclusive of Still-born*). Total.	Legitimate.	Illegitimate.	DEATHS (*exclusive of Still-born*). Total. †	Males.	Females.	MARRIAGES.
	MIDDLESEX (*part of*).									
	1a.—Paddington.‡	1251	107218	2921	2766	155	2062	1050	1012	1044
1	St. Mary Paddington *WHH*	806	69888	2385	2256	129	1444	716	728	-
2	St. John Paddington *H*	445	37380	536	510	26	618	334	284	-
	1b.—Kensington.‡	2190	163151	4153	3940	213	3101	1516	1585	1585
1	Kensington Town *Ww*	1497	120141	3380	3185	195	2492	1219	1273	-
2	Brompton *H*	693	43010	773	755	18	609	297	312	-
	2.—Fulham.	4003	114839	5521	5299	222	2781	1357	1424	1123
1	St. Peter Hammersmith	185	7599	254	245	9	120	61	59	-
2	St. Paul Hammersmith *H*	2102	64346	2584	2515	69	1302	615	687	-
3	Fulham *Www*	1716	42900	2683	2539	144	1359	681	678	-
	3.—Chelsea.	796	88128	3264	3105	159	2144	1107	1037	1003
1	Chelsea South *HHH*	304	30296	945	923	22	653	363	290	-
2	Chelsea North-West *WHHHHH*	209	24925	989	876	113	906	439	467	-
3	Chelsea North-East	283	32907	1330	1306	24	585	305	280	-
	4.—St. George Hanover Sq.	1943	149748	3480	3316	164	3103	1658	1445	1397
1	Hanover Square *H*	439	16862	238	234	4	193	104	89	-
2	Mayfair *WW*	137	13491	194	143	51	462	233	229	-
3	Belgrave *WHHH*	543	59220	1339	1271	68	1256	699	557	-
4	St. John Westminster *HHH*	221	35496	1174	1145	29	685	353	332	-
5	St. Margaret Westminster *H*	613	24679	535	523	12	507	269	238	-
	5.—Westminster.	216	46549	967	914	53	788	381	407	479
1	St. James Westminster *WHH*	162	29941	546	509	37	488	249	239	-
2	St. Anne Soho *HHHHHHH*	54	16608	421	405	16	300	132	168	-
	6.—Marylebone.	1506	154910	4692	3903	789	2880	1360	1520	1496
1	All Souls *HHHH*	112	26759	638	611	27	778	394	384	-
2	Cavendish Square *HHHH*	112	14891	220	216	4	140	62	78	-
3	Rectory *WH*	116	24809	622	485	137	425	179	246	-
4	St. Mary *HHH*	108	21118	1344	793	551	377	187	190	-
5	Christchurch *H*	513	33706	1068	957	51	639	292	347	-
6	St. John *H*	545	33633	860	841	19	521	246	275	-
	7.—Hampstead.	2248	45452	1340	1300	40	774	370	404	331
1	Hampstead *WwwHHHH*	2248	45452	1340	1300	40	774	370	404	-
	8.—Pancras.	2672	236258	7634	7300	334	5058	2581	2477	2126
1	Regent's Park *H*	419	39115	1092	1069	23	601	305	296	-
2	Tottenham Court *wHHHH*	144	27729	774	749	25	878	503	375	-
3	Gray's Inn Lane *HHH*	154	30247	901	849	52	692	353	339	-
4	Somers Town *H*	183	34369	1203	1177	26	653	308	345	-
5	Camden Town *WH*	170	17311	705	650	155	755	396	359	-
6	Kentish Town *W*	1602	37457	2959	2906	53	1479	726	753	-
	9.—Islington.	3107	282865	9849	9518	331	5510	2821	2689	2176
1	Upper Holloway *WWwH*	1030	67946	2718	2524	194	1895	999	896	-
2	Islington South-West *HH*	869	100976	3625	3555	70	1765	890	875	-
3	Islington South-East	463	61895	1977	1938	39	1062	535	527	-
4	Highbury *H*	805	52048	1529	1501	28	788	397	391	-

* The 632 *Superintendent Registrars' or Registration Districts* (Paddington 1a and Holyhead 630b having been constituted Superintendent Registrars' Districts since the numerical arrangement 1 to 630 was adopted on 1st January 1881) are collections of contiguous Parishes or Places combined for purposes connected with the Registration of Births, Deaths, and Marriages, and are nearly always identical with the Poor Law Unions of the same names; they are arranged, according to the local position, under the Registration Counties. The Registration Sub-districts (2143 in number at the end of the year 1886) are sub-divisions of Registration Districts, within which the Births and Deaths are registered by Registrars severally appointed for that purpose. The letter *W* denotes that the Sub-district contains within its limits a Workhouse Establishment belonging to the District or Union; *w* indicates that a Workhouse Establishment receiving inmates from other Districts than the one in which it stands is included; *H* indicates a Hospital or Infirmary; *L* a Lunatic Asylum; and repetitions of any of these letters show the number of such Institutions in each Registration Sub-district.

† The Deaths in the principal Institutions of England in 1886 are given on pages 71-92.

I.—LONDON.—BIRTHS, DEATHS, AND MARRIAGES, 1886—*continued.*

No.	REGISTRATION DISTRICTS AND SUB-DISTRICTS.	AREA in Acres.	POPULATION, 1881.	BIRTHS (*exclusive of Still-born*). Total.	Legitimate.	Illegitimate.	DEATHS (*exclusive of Still-born*). Total.	Males.	Females.	MARRIAGES.
	MIDDLESEX (*part of*)—*cont.*									
	10.—Hackney.	3935	186462	6688	6474	214	3789	1894	1895	1469
1	Stoke Newington *H*	633	22781	771	757	14	357	159	198	-
2	Stamford Hill	613	9277	325	322	3	238	116	117	-
3	West Hackney	437	37610	1195	1171	24	616	308	308	-
4	Hackney *WwwwH*	1705	76911	2803	2648	155	1881	965	916	-
5	South Hackney	422	39933	1394	1376	18	707	346	366	-
	11.—St. Giles.	245	45382	1273	1183	90	894	444	450	363
1	St. George Bloomsbury	122	16681	389	381	8	240	99	141	-
2	St. Giles South *WH*	64	14864	637	559	78	471	243	228	-
3	St. Giles North	59	13837	267	263	4	218	102	111	-
	12.—Strand.	403	33582	666	648	18	871	466	405	414
1	St. Martin-in-the-Fields *HH*	236	17508	355	349	6	422	236	186	-
2	St. Mary-le-Strand *H*	56	7515	136	134	2	105	44	61	-
3	St. Clement Danes *H*	61	8559	175	165	10	337	186	151	-
	13.—Holborn.	816	151835	5280	5188	92	2964	1475	1489	1002
1	St. George-the-Martyr *HHHHHHH*	104	13671	529	518	11	541	251	290	-
2	St. Andrew Eastern *W*	33	10706	275	264	11	162	98	64	-
3	Saffron Hill *H*	60	6583	183	178	5	122	60	62	-
4	St. James Clerkenwell	73	17516	564	557	7	311	166	145	-
5	Amwell	83	19281	606	590	15	297	144	153	-
6	Pentonville	133	14773	485	476	9	242	117	125	-
7	Goswell Street	91	17506	647	635	12	330	164	166	-
8	Old Street *H*	51	11541	466	450	16	218	117	101	-
9	City Road *HHL*	76	13628	960	956	4	418	209	209	-
10	Whitecross Street	33	4217	386	384	2	199	97	102	-
11	Finsbury	79	7463	182	180	2	104	52	52	-
	14.—London City.	668	51439	831	815	16	1343	748	595	878
1	St. Botolph *H*	33	11174	258	250	3	184	87	97	-
2	Cripplegate	66	7493	113	112	1	74	39	35	-
3	St. Sepulchre *H*	48	5358	109	107	2	735	435	300	-
4	St. Bride *W*	33	5396	151	144	7	122	59	63	-
5	Allhallows Barking	203	13666	148	142	1	153	87	66	-
6	Broad Street *H*	95	3652	62	60	2	75	41	34	-
	15.—Shoreditch.	648	126591	4787	4622	165	3216	1676	1540	964
1	Holywell	67	7376	263	256	7	157	98	61	-
2	St. Leonard *HL*	74	14937	473	467	6	325	189	136	-
3	Hoxton New Town *W*	133	29937	1373	1107	66	838	429	409	-
4	Hoxton Old Town	117	28086	1022	1012	10	566	296	270	-
5	Haggerston *WH*	268	46275	1356	1740	76	1330	676	654	-
	16.—Bethnal Green.	755	126961	5295	5131	74	3000	1537	1463	2440
1	Hackney Road *H*	141	29738	1185	1175	10	559	296	263	-
2	Green *WHL*	390	47962	1945	1891	54	1410	731	679	-
3	Church	131	29981	1270	1261	9	646	298	348	-
4	Town	93	19210	805	804	1	445	212	213	-
	17.—Whitechapel.	378	71363	2548	2461	87	2261	1259	1002	452
1	Spitalfields *H*	77	22585	730	726	4	310	154	156	-
2	Mile End New Town *W*	58	15478	794	728	66	595	323	272	-
3	Whitechapel Church *H*	105	17490	697	686	11	1124	655	469	-
4	Goodman's Fields	51	9713	223	220	3	134	70	64	-
5	Aldgate	87	6102	194	191	3	100	59	41	-
	18.—St. George-in-the-East.	243	47157	1620	1755	65	1187	597	590	319
1	St. George's North	146	38747	1496	1483	13	748	361	387	-
2	St. John *W*	97	8410	324	272	52	439	236	203	-

I.—LONDON.—BIRTHS, DEATHS, AND MARRIAGES, 1886—*continued.*

No.	REGISTRATION DISTRICTS AND SUB-DISTRICTS.	Area in Acres.	Population, 1881.	BIRTHS (*exclusive of Still-born*). Total.	Legitimate.	Illegitimate.	DEATHS (*exclusive of Still-born*). Total.	Males.	Females.	MARRIAGES.
	MIDDLESEX (*part of*)—*cont.*									
	19.—Stepney.	462	58543	2106	2081	25	1317	698	619	399
1	Shadwell *HH*	108	10395	425	421	4	466	251	215	-
2	Ratcliff	111	16107	457	446	11	265	146	119	-
3	Limehouse	243	32041	1224	1214	10	586	301	285	-
	20.—Mile End Old Town.	679	105613	4087	3977	110	2142	1014	1128	1061
1	Mile End Old Town Western	189	37960	1533	1503	30	680	324	356	-
2	Mile End Old Town Eastern *WwwH*	490	67653	2554	2474	80	1462	690	772	-
	21.—Poplar.	2335	156510	6321	6163	158	3617	1893	1724	1093
1	Bow	563	37074	1465	1445	10	655	337	318	-
2	Bromley *wwwH*	608	64359	2851	2803	48	1908	1027	881	-
3	Poplar *WWH*	1164	55077	2005	1915	90	1054	529	525	-
	SURREY (*part of*).									
	22.—St. Saviour Southwark.	1119	195164	7348	7101	247	4555	2375	2180	2896
1	Christchurch *WH*	77	13668	464	447	17	377	237	140	-
2	St. Saviour	127	14999	458	454	4	252	122	130	-
3	Kent-road	103	21381	838	829	9	504	256	248	-
4	Borough-road *WH*	64	15055	670	591	79	385	199	186	-
5	London-road *HL*	117	21318	717	700	17	441	207	234	-
6	Trinity Newington	146	28672	1010	983	27	482	251	231	-
7	St. Peter Walworth *W*	318	59555	2247	2179	68	1653	877	776	-
8	St. Mary Newington	167	21623	944	918	26	461	226	235	-
	23.—St. Olave Southwark.	1506	134632	5171	5072	99	3397	1827	1570	720
1	St. Olave *WH*	125	11956	368	325	43	737	443	294	-
2	Leather Market	93	16300	634	627	7	366	194	172	-
3	St. Mary Magdalen *W*	142	15669	628	622	6	405	200	205	-
4	St. James Bermondsey	392	54633	2095	2076	19	933	475	458	-
5	Rotherhithe *WH*	754	36024	1446	1422	24	956	515	441	-
	24.—Lambeth.	3942	253699	9086	8680	406	5481	2763	2718	2176
1	Waterloo-road First *H*	67	15195	564	554	10	300	140	160	-
2	Waterloo-road Second *H*	100	16351	924	827	97	307	146	161	-
3	Lambeth Church First *H*	162	19876	690	675	15	905	528	377	-
4	Lambeth Church Second *WW*	186	39859	1630	1477	153	1217	634	581	-
5	Kennington First	490	45232	1655	1608	47	827	402	425	-
6	Kennington Second	498	35332	1067	1042	25	619	286	333	-
7	Brixton *ww*	1430	62357	1939	1890	49	997	471	526	-
8	Norwood *W*	1009	19017	617	607	10	300	154	146	-
	25.—Wandsworth.	11455	210434	8947	8697	250	4424	2251	2173	1702
1	Clapham *H*	1137	36380	1093	1075	18	551	260	291	-
2	East Battersea	947	54675	2526	2477	49	1133	596	537	-
3	West Battersea *WwH*	1223	52587	2626	2552	74	1355	685	670	-
4	Wandsworth *WHL*	2433	28004	1260	1177	83	728	377	351	-
5	Putney	2235	13235	553	549	4	180	88	92	-
6	Streatham	3480	25553	1089	1067	22	477	245	232	-
	26.—Camberwell.	4450	186593	7354	7141	213	3995	1979	2016	1224
1	Dulwich	1450	5590	84	84	-	54	32	22	-
2	Camberwell *WLL*	1878	59104	2478	2371	107	1487	741	746	-
3	Peckham *W*	1175	71089	2599	2532	67	1401	683	718	-
4	St. George	447	50810	2193	2154	39	1053	523	530	-
	KENT (*part of*).									
	27.—Greenwich.	3427	131233	5310	5144	166	3005	1558	1447	939
1	St. Paul Deptford *ww*	1575	76752	3156	3090	66	1571	779	792	-
2	St. Nicholas Deptford	111	7901	293	284	9	165	83	82	-
3	Greenwich West *H*	307	21972	727	716	11	348	168	180	-
4	Greenwich East *WHH*	1434	24608	1134	1054	80	921	528	393	-

I.—LONDON.—BIRTHS, DEATHS, AND MARRIAGES, 1886—*continued.*

No.	REGISTRATION DISTRICTS AND SUB-DISTRICTS.	AREA in Acres.	POPULATION, 1881.	BIRTHS (*exclusive of Still-born*). Total.	Legitimate.	Illegitimate.	DEATHS (*exclusive of Still-born*). Total.	Males.	Females.	MARRIAGES.
	KENT (*part of*)—*cont.*									
	28.—Lewisham.	11436	73327	2378	2292	86	1175	574	601	500
1	Eltham *H*	4424	5827	154	149	5	91	44	47	-
2	Lee *H*	1608	21559	503	498	5	258	121	137	-
3	Lewisham *WH*	3781	19865	887	827	60	413	214	199	-
4	Sydenham *H*	1623	26076	834	818	16	413	195	218	-
	29.—Woolwich.	6500	80845	3312	3237	75	1711	928	783	771
1	Charlton *H*	1986	10330	354	350	4	195	119	76	-
2	Woolwich Dockyard	412	17617	579	562	17	333	185	148	-
3	Woolwich Arsenal *HH*	714	19048	767	750	17	361	187	174	-
4	Plumstead West *H*	349	14009	531	525	6	224	108	116	-
5	Plumstead East *W*	3039	19241	1081	1050	31	598	329	269	-

II.—SOUTH EASTERN COUNTIES.—BIRTHS, DEATHS, AND MARRIAGES, 1886.

	1.—SURREY (*extra-metropolitan*).									
	30.—Epsom.	43430	41107	1213	1171	42	905	433	472	201
1	Carshalton *wL*	12228	21118	574	557	17	541	252	289	-
2	Epsom *WwH*	14262	11975	344	325	19	221	112	109	-
3	Leatherhead	16940	8014	295	289	6	143	69	74	-
	31.—Chertsey.	42094	27137	889	859	30	439	227	212	153
1	Walton *H*	8231	9599	315	307	8	130	72	58	-
2	Chertsey *WH*	14733	10819	366	353	13	216	109	107	-
3	Chobham	19130	6719	208	199	9	93	46	47	-
	32.—Guildford.	67620	42696	1433	1368	65	881	477	404	292
1	Woking *HL*	18869	10992	312	295	17	263	132	131	-
2	Ripley	8897	2590	89	85	4	37	22	15	-
3	Albury	17961	4538	151	147	4	62	32	30	-
4	Guildford *WH*	6997	14738	546	516	30	357	199	158	-
5	Godalming	14876	9838	335	325	10	162	92	70	-
	33.—Farnham.	41215	40395	1359	1307	52	743	392	351	346
1	Frimley *HHH*	21170	27009	898	878	20	454	243	211	-
2	Farnham *W*	20045	13386	461	429	32	289	149	140	-
	34.—Hambledon.	61582	16353	506	484	22	259	137	122	119
1	Witley *W*	28247	7231	222	208	14	150	76	74	-
2	Cranleigh *H*	33335	9122	284	276	8	109	61	48	-
	35.—Dorking.	40609	15452	434	420	14	259	118	141	77
1	Capel *H*	24531	4491	119	113	6	81	32	49	-
2	Dorking *WH*	16078	10961	315	307	8	178	86	92	-
	36.—Reigate.	49994	30359	926	899	27	470	235	235	196
1	Reigate *WH*	24001	23799	705	686	19	385	198	187	-
2	Horley *H*	25993	6560	221	213	8	85	37	48	-
	37.—Godstone.	43950	17692	459	444	15	366	196	170	62
1	Godstone *WwH*	43950	17692	459	444	15	366	196	170	-

II.—SOUTH EASTERN COUNTIES.—BIRTHS, DEATHS, AND MARRIAGES, 1886—*cont.*

No.	REGISTRATION DISTRICTS AND SUB-DISTRICTS.	AREA in Acres.	POPULATION, 1881.	BIRTHS (*exclusive of Still-born*). Total.	Legitimate.	Illegitimate.	DEATHS (*exclusive of Still-born*). Total.	Males.	Females.	MARRIAGES.
	1.—SURREY (*extra-metropolitan*) —*continued.*									
	38.—Croydon.	32548	119173	3925	3755	170	1938	1013	925	835
1	Croydon *WwHHL*	20851	101241	3280	3123	157	1694	885	809	-
2	Mitcham *ww*	11697	17932	645	632	13	244	128	116	-
	39.—Kingston.	25003	77057	2689	2572	117	1375	713	662	561
1	Wimbledon *HHH*	3220	15950	707	693	14	291	154	137	-
2	Kingston *WHH*	3523	36354	1178	1101	77	704	366	338	-
3	Esher *H*	9995	11214	361	348	13	141	74	68	-
4	Hampton *H*	4565	13539	443	430	13	238	119	119	-
	40.—Richmond.	4983	33633	1070	1020	50	666	322	344	228
1	Richmond *WH*	2160	21302	592	556	36	418	196	222	-
2	Mortlake	2823	12331	478	464	14	248	126	122	-
	2.—KENT (*extra-metropolitan*).									
	41.—Bromley.	40338	48972	1847	1783	64	751	379	372	293
1	Bromley *HH*	23295	32960	1229	1198	31	471	230	241	-
2	Chislehurst *WHH*	17043	16012	618	585	33	280	149	131	-
	42.—Dartford.	52330	53435	1869	1800	69	1042	545	497	316
1	Bexley *H*	12540	24134	810	786	24	375	207	168	-
2	Dartford *WwwwwL*	16968	22246	838	798	40	568	286	282	-
3	Farningham	22822	7055	221	216	5	99	52	47	-
	43.—Gravesend.	1256	23302	819	787	32	468	245	223	206
1	Gravesend *WHH*	1256	23302	819	787	32	468	245	223	-
	44.—Strood.	37488	27437	1241	1185	56	543	294	249	216
1	Northfleet *H*	20175	12768	586	563	23	264	140	124	-
2	Strood *W*	17313	14669	655	622	33	279	154	125	-
	45.—Hoo.	19859	3405	141	136	5	55	31	24	18
1	Hoo *W*	19859	3405	141	136	5	55	31	24	-
	46.—Medway.	12060	61644	2375	2307	68	1318	674	644	618
1	Rochester *HHH*	3067	19346	616	607	9	357	175	182	-
2	Gillingham *WHHH*	8993	42298	1759	1700	59	961	499	462	-
	47.—Malling.	47410	26041	950	901	49	466	270	196	177
1	Aylesford	18982	12745	544	528	16	285	157	98	-
2	East Peckham *W*	13152	7420	314	294	20	150	92	58	-
3	Wrotham	15276	5876	192	179	13	81	41	40	-
	48.—Sevenoaks.	67293	27190	851	815	36	468	255	213	164
1	Shoreham	19575	6420	190	185	5	99	55	44	-
2	Sevenoaks *WHHH*	21199	13255	396	378	18	242	131	111	-
3	Penshurst	26519	7515	265	252	13	127	69	58	-
	49.—Tunbridge.	46658	51507	1564	1488	76	883	431	452	395
1	Tunbridge Wells *H*	12292	30352	870	838	32	483	225	258	-
2	Tunbridge *W*	18438	14690	484	451	33	303	159	144	-
3	Brenchley	15928	6465	210	199	11	97	47	50	-

II.—SOUTH EASTERN COUNTIES.—BIRTHS, DEATHS, AND MARRIAGES, 1886—*cont.*

No.	REGISTRATION DISTRICTS AND SUB-DISTRICTS.	Area in Acres.	Population, 1881.	BIRTHS (*exclusive of Still-born*). Total.	Legitimate.	Illegitimate.	DEATHS (*exclusive of Still-born*). Total.	Males.	Females.	MARRIAGES.
	2.—KENT (*extra-metrop.*)—*cont.*									
	50.—Maidstone.	38678	45091	1547	1455	92	1047	522	525	329
1	Yalding	10999	4687	164	155	9	84	40	44	-
2	Marden *W*	15608	4856	178	151	22	147	80	67	-
3	Loose *W*	3063	5925	214	204	10	94	47	47	-
4	West Maidstone *HL*	1989	14291	411	391	20	358	168	190	-
5	East Maidstone *HH*	2019	15422	580	554	31	364	187	177	-
	51.—Hollingbourn.	57624	14040	414	396	18	233	143	90	82
1	Hollingbourn *W*	22216	4800	148	139	9	94	63	31	-
2	Leuham	16260	3628	96	94	2	52	30	22	-
3	Headcorn	19148	5612	170	163	7	87	50	37	-
	52.—Cranbrook.	41452	13774	398	377	21	213	102	111	58
1	Cranbrook *W*	20576	6743	185	178	7	100	57	43	-
2	Hawkhurst *H*	20876	7031	213	199	14	113	45	68	-
	53.—Tenterden.	47324	10461	311	284	27	179	93	86	58
1	Tenterden *W*	47324	10461	311	284	27	179	93	86	-
	54.—West Ashford.	42333	18126	598	566	32	294	132	162	112
1	Calehill *W*	22778	5553	181	169	12	107	46	61	-
2	Ashford *WHH*	19555	12573	417	397	20	187	86	101	-
	55.—East Ashford.	54886	13697	433	409	24	213	120	93	75
1	Brabourne *W*	27337	7627	257	242	15	129	67	62	-
2	Wye	27549	6070	176	167	9	84	53	31	-
	56.—Bridge.	42340	12405	341	326	15	305	161	144	70
1	Chartham *L*	18699	6461	193	186	7	193	101	92	-
2	Barham *W*	23641	5944	148	140	8	112	60	52	-
	57.—Canterbury.	3112	17060	531	511	20	426	227	199	144
1	Canterbury *WHH*	3112	17060	531	511	20	426	227	199	-
	58.—Blean.	28983	18867	551	518	33	353	164	189	115
1	Sturry	9937	6753	181	166	15	111	47	64	-
2	Herne *WwH*	12906	5832	166	157	9	113	58	55	-
3	Whitstable	6080	6282	204	195	9	129	59	70	-
	59.—Faversham.	44672	24956	934	895	39	447	212	235	142
1	Boughton	21326	5769	205	199	6	87	41	46	-
2	Faversham *W*	8266	13397	574	546	28	278	132	146	-
3	Teynham	15080	5330	175	170	5	82	39	43	-
	60.—Milton.	31912	23270	844	817	27	451	228	223	155
1	Milton *WH*	31912	23270	844	817	27	451	228	223	-
	61.—Sheppey.	22451	18204	556	544	12	271	133	138	114
1	Minster *WH*	8309	16640	481	475	11	249	123	126	-
2	Eastchurch	14151	1564	70	69	1	22	10	12	-
	62.—Thanet.	26179	50821	1456	1388	68	1111	561	550	332
1	Minster *W*	15733	4225	179	155	24	169	94	78	-
2	Margate *wwHHH*	3019	18226	522	500	22	372	190	182	-
3	Ramsgate *HH*	6477	27670	755	733	22	570	280	290	-

II.—SOUTH EASTERN COUNTIES.—BIRTHS, DEATHS, AND MARRIAGES, 1886—*cont.*

No.	REGISTRATION DISTRICTS AND SUB-DISTRICTS.	Area in Acres.	Population, 1881.	BIRTHS (*exclusive of Still-born*). Total.	Legitimate.	Illegitimate.	DEATHS (*exclusive of Still-born*). Total.	Males.	Females.	MARRIAGES.
	2.—KENT (*extra-metrop.*)—*cont.*									
	63.—Eastry.	46395	28074	813	772	41	495	258	237	186
1	Sandwich *WH*	21531	8855	245	240	25	194	101	93	-
2	Wingham	8516	2927	77	73	4	43	23	20	-
3	Eythorn	8204	2039	56	56	-	28	20	8	-
4	Deal *HHH*	8144	14253	435	403	12	230	114	116	-
	64.—Dover.	29111	36813	1141	1098	43	660	316	344	329
1	St. James *HH*	9632	14844	393	377	16	253	115	140	-
2	St. Mary *H*	120	9613	285	279	6	153	73	80	-
3	Hougham *WH*	19359	12356	463	442	21	252	128	124	-
	65.—Elham.	42919	33769	1112	1063	49	575	321	254	275
1	Folkestone *HHHH*	6587	23463	807	779	28	491	297	194	-
2	Elham *W*	21257	3732	112	95	17	94	67	27	-
3	Hythe	15075	6574	193	189	4	80	47	33	-
	66.—Romney Marsh.	44335	6166	193	184	9	89	52	37	38
1	New Romney *W*	19606	2766	109	104	5	44	26	18	-
2	Lydd	24727	3400	84	80	4	45	26	19	-
	3.—SUSSEX.									
	67.—Rye.	38131	12040	362	341	21	200	104	96	64
1	Rye *W*	15910	6657	209	198	10	112	65	47	-
2	Reckley	22221	5383	154	143	11	88	39	49	-
	68.—Hastings.	13941	50129	1421	1333	88	899	454	445	344
1	Ore *WH*	10580	5224	208	174	34	134	66	68	-
2	All Saints	522	9236	320	307	13	148	76	72	-
3	St. Mary-in-the-Castle *HHH*	2889	35669	893	852	41	617	312	305	-
	69.—Battle.	53962	14519	506	473	33	233	120	113	102
1	Bexhill *H*	19951	6381	247	236	11	114	59	55	-
2	Ewhurst	13071	1743	76	74	2	26	12	14	-
3	Battle *W*	20940	5395	183	163	20	93	49	44	-
	70.—Eastbourne.	36539	27756	1099	1062	37	549	280	269	200
1	Westham	19063	3283	114	111	3	50	22	28	-
2	Eastbourne *WHHHHH*	17476	24473	985	951	34	499	258	241	-
	71.—Hailsham.	55130	13405	453	434	19	234	119	115	79
1	Hailsham	25404	6703	207	203	4	111	55	56	-
2	Hellingly *W*	29726	6702	246	231	15	123	64	59	-
	72.—Ticehurst.	52352	17219	499	485	14	260	142	118	111
1	Ticehurst *W*	15717	5292	149	142	7	91	50	41	-
2	Salehurst	11952	3364	115	111	4	37	23	14	-
3	Wadhurst	15692	5062	152	149	3	78	42	36	-
4	Frant *H*	8991	3481	83	83	-	54	27	27	-
	73.—Uckfield.	75386	20098	713	669	44	316	167	149	114
1	Rotherfield	28899	7946	265	249	16	95	48	47	-
2	Framfield	15833	3726	132	125	7	50	27	23	-
3	Isfield *WH*	6039	2897	96	88	10	66	36	30	-
4	Maresfield	25615	6329	218	207	11	105	56	49	-
	74.—East Grinstead.	61553	18581	542	520	22	279	154	125	105
1	Withyham	18513	3708	93	92	1	44	27	17	-
2	East Grinstead *W*	24369	9755	268	256	12	162	85	77	-
3	Worth	18671	5118	181	172	9	73	42	31	-

II.—SOUTH EASTERN COUNTIES.—BIRTHS, DEATHS, AND MARRIAGES, 1886—*cont.*

No.	REGISTRATION DISTRICTS AND SUB-DISTRICTS.	AREA in Acres.	POPULATION, 1881.	BIRTHS (*exclusive of Still-born*). Total.	Legitimate.	Illegitimate.	DEATHS (*exclusive of Still-born*). Total.	Males.	Females.	MARRIAGES.
	3.—SUSSEX—*continued.*									
	75.—Cuckfield.	62284	23252	597	589	8	292	153	139	123
1	Lindfield	18632	5671	141	141	-	61	32	29	-
2	Cuckfield *W*	16757	6557	182	179	3	116	61	55	-
3	Hurstpierpoint	26895	11024	274	269	5	115	60	55	-
	76.—Lewes.*	85467	32896	919	870	49	586	322	264	184
1	Ditchling *WHL*	17990	5198	116	111	5	152	80	72	-
2	Chailey *H*	18637	5175	132	127	5	73	39	34	-
3	Lewes *WHHH*	6407	11547	312	292	20	177	98	79	-
4	West Firle *W*	15327	2969	66	61	5	38	22	16	-
5	Newhaven *W*	10726	5558	217	207	10	111	63	48	-
6	Rottingdean *wH*	16330	3049	76	72	4	35	20	15	-
	77.—Brighton.	1625	99091	2623	2415	208	1341	881	960	754
1	Kemp Town	191	15439	268	249	19	195	85	110	-
2	St. Peter *WHH*	1185	62427	2063	1886	177	1354	660	694	-
3	The Palace *HHHH*	249	21165	292	280	12	292	186	156	-
	78.—Steyning.	47760	49089	1483	1409	74	809	396	413	297
1	Shoreham *WH*	29722	42987	1320	1252	68	705	348	357	-
2	Steyning	25088	6102	163	157	6	104	48	56	-
	79.—Horsham.	70539	22300	730	702	28	481	246	235	126
1	South Horsham	18008	4088	118	116	2	60	38	22	-
2	North Horsham *W*	32196	14277	492	472	20	363	180	183	-
3	West Horsham	19835	3940	120	114	6	58	28	30	-
	80.—Petworth.	45701	9595	283	272	11	202	98	104	50
1	Petworth Northern *WW*	24085	4160	122	119	3	60	22	38	-
2	Petworth Southern *WH*	20716	5435	161	153	8	142	76	66	-
	81.—Thakeham.	40636	8285	220	204	16	118	63	55	36
1	Pulborough	18095	3888	103	94	9	56	30	26	-
2	Washington *W*	22541	4397	117	110	7	62	33	29	-
	82.—East Preston.	34869	26364	772	737	35	441	216	225	151
1	Worthing *H*	10022	14375	457	439	18	276	129	147	-
2	Littlehampton *W*	9029	7134	180	168	12	103	55	48	-
3	Arundel	15818	4655	135	130	5	62	32	30	-
	83.—Westhampnett.	70758	19653	599	575	24	359	181	178	115
1	Manhood	13528	3473	117	113	4	55	21	34	-
2	Wyke	10733	3112	207	105	2	69	34	35	-
3	South Bersted *H*	2750	4166	103	98	5	58	29	29	-
4	Yapton	13488	2949	97	92	5	56	26	30	-
5	Boxgrove *W*	17011	4874	136	129	7	96	63	33	-
6	Singleton	12818	1579	39	36	3	15	8	7	-
	84.—Chichester.	1888	8569	222	215	7	143	73	70	40
1	Chichester *WH*	1888	8569	222	215	7	143	73	70	-
	85.—Midhurst.	66571	13933	419	404	15	243	135	108	66
1	Midhurst *W*	23633	6541	220	210	10	125	71	54	-
2	Fernhurst	12848	2485	62	61	1	39	22	17	-
3	Harting	29087	4907	137	133	4	79	42	37	-
	86.—Westbourne.	32040	7420	208	196	12	132	74	58	55
1	Westbourne *W*	32040	7420	208	196	12	132	74	58	-

* 76.—The District of Lewes comprises the four Poor Law Unions of Chailey (Ditchling and Chailey Sub-districts), Lewes (Lewes Sub-district), West Firle (West Firle Sub-district), and Newhaven (Newhaven and Rottingdean Sub-districts).

II.—SOUTH EASTERN COUNTIES.—BIRTHS, DEATHS, AND MARRIAGES, 1886—*cont.*

No.	REGISTRATION DISTRICTS AND SUB-DISTRICTS.	Area in Acres.	Population, 1881.	BIRTHS (*exclusive of Still-born*). Total.	Legitimate.	Illegitimate.	DEATHS. Total.	Males.	Females.	MARRIAGES.
	4.—HAMPSHIRE.									
	87.—Havant.	14279	8672	255	250	5	162	76	86	48
1	Havant *W*	14279	8672	255	250	5	162	76	86	-
	88.—Portsea Island.	4666	128022	4939	4769	170	3267	1661	1606	1418
1	Kingston *WHHL*	2545	39127	1935	1845	90	1337	683	654	-
2	Portsea Town *HH*	120	17183	432	422	10	334	204	130	-
3	Portsmouth Town	127	7591	178	173	5	121	63	58	-
4	Landport *HHHHH*	1874	64121	2394	2329	65	1475	711	764	-
	89.—Alverstoke.	3867	21581	756	733	23	529	298	231	182
1	Alverstoke *WHH*	3867	21581	756	733	23	529	298	231	-
	90.—Fareham.	37689	16820	536	527	9	433	232	201	110
1	Fareham *WHL*	18239	10961	320	313	7	304	154	150	-
2	Titchfield	19450	5859	216	214	2	129	78	51	-
	91.—Isle of Wight.	93342	73633	2056	1934	122	1191	593	598	462
1	Cowes	9308	13012	449	430	19	179	95	84	-
2	Newport *WH*	21307	14148	453	413	40	296	150	146	-
3	Ryde *HHH*	16681	28859	664	622	42	407	182	225	-
4	Godshill *HH*	22505	11718	301	287	14	214	126	88	-
5	Calbourne	23256	6896	189	182	7	95	40	55	-
	92.—Lymington.	39948	12651	384	365	19	295	165	130	108
1	Lymington *W*	25014	8376	265	251	14	200	109	91	-
2	Milford	14934	4275	119	114	5	95	56	39	-
	93.—Christchurch.	31978	29455	1242	1185	57	681	364	317	320
1	Christchurch *WHHHHHHH*	31978	29455	1242	1185	57	681	364	317	-
	94.—Ringwood.	34935	5488	154	144	10	100	49	51	41
1	Ringwood *W*	34935	5488	154	144	10	100	49	51	-
	95.—Fordingbridge.	36211	6234	185	178	7	120	53	67	30
1	Fordingbridge *W*	36211	6234	185	178	7	120	53	67	-
	96.—New Forest.	69329	13221	392	374	18	218	108	110	87
1	Lyndhurst	24470	3294	90	86	4	39	22	17	-
2	Fawley	23148	3889	116	114	2	73	35	38	-
3	Eling *W*	21711	6038	186	174	12	106	51	55	-
	97.—Southampton.	1324	52989	1673	1586	87	1025	547	478	481
1	Southampton *WHH*	1324	52989	1673	1586	87	1025	547	478	-
	98.—South Stoneham.	26508	41275	1464	1412	52	767	380	387	243
1	St. Mary Extra *HHL*	6807	10588	408	395	13	183	105	78	-
2	South Stoneham *W*	10573	14048	494	473	21	277	141	136	-
3	Millbrook *H*	9628	16639	562	544	18	307	134	173	-
	99.—Romsey.	31489	10600	300	292	8	172	95	77	70
1	Romsey *W*	12448	6527	181	173	8	123	64	59	-
2	Michelmersh	19046	4073	119	114	5	49	31	18	-
	100.—Stockbridge.	43699	6659	178	171	7	110	61	49	36
1	Broughton	22894	3125	77	74	3	45	25	20	-
2	Stockbridge *W*	20805	3534	101	97	4	65	36	29	-

II.—SOUTH EASTERN COUNTIES.—BIRTHS, DEATHS, AND MARRIAGES, 1886—*cont.*

No.	REGISTRATION DISTRICTS AND SUB-DISTRICTS.	AREA in Acres.	POPULATION, 1881.	BIRTHS (*exclusive of Still-born*). Total.	Legitimate.	Illegitimate.	DEATHS. Total.	Males.	Females.	MARRIAGES.
	4.—HAMPSHIRE—*continued.*									
	101.—Winchester.*	79405	31150	913	884	29	604	316	288	230
1	Mitcheldever	18224	2257	64	60	4	29	15	14	-
2	The Worthys	21409	2939	88	85	1	68	37	31	-
3	Winchester *WH*	6393	18943	585	568	17	410	223	193	-
4	Twyford	16769	4223	119	116	3	71	39	32	-
5	Hursley *WH*	16627	2758	59	55	4	40	22	18	-
	102.—Droxford.	48914	11197	332	320	12	177	103	74	59
1	Bishops Waltham	12809	3616	102	99	3	51	28	26	-
2	Westmeon	13321	2152	64	60	4	31	22	14	-
3	Hambledon *WH*	22284	5429	166	161	5	87	53	34	-
	103.—Catherington.	13145	2747	86	79	7	41	22	19	18
1	Horndean *W*	13145	2747	86	79	7	41	22	19	-
	104.—Petersfield.	45930	10255	334	322	12	179	93	86	69
1	Petersfield *WH*	25297	7483	252	242	10	139	73	66	-
2	Eastmeon	20633	2772	82	80	2	40	20	20	-
	105.—Alresford.	42637	6967	201	187	14	116	70	46	35
1	Ropley	23905	3406	99	93	6	51	34	17	-
2	Alresford *W*	18732	3561	102	94	8	65	36	29	-
	106.—Alton.	61759	15198	408	389	19	223	118	105	98
1	Alton *WH*	33824	9032	231	215	16	135	71	64	-
2	Binsted	27935	6166	177	174	3	88	47	41	-
	107.—Hartley Wintney.	57565	21326	591	572	19	314	168	146	121
1	Odiham *w*	24649	7030	183	177	6	102	57	45	-
2	Farnborough	12478	9309	239	234	5	126	63	63	-
3	Hartley Wintney *W*	20443	4987	169	161	8	86	48	38	-
	108.—Basingstoke.	76879	19274	619	595	24	319	165	154	122
1	Basingstoke *WHH*	20670	9970	345	331	14	190	97	93	-
2	Bramley	23218	4759	149	142	7	66	35	31	-
3	Dummer	32991	4545	125	122	3	63	33	30	-
	109.—Whitchurch.	31358	5458	190	179	11	107	52	55	28
1	Whitchurch *W*	31358	5458	190	179	11	107	52	55	-
	110.—Andover.	74213	15700	464	444	20	293	145	148	93
1	Longparish	27184	4185	112	108	4	75	39	36	-
2	Amport	18872	2684	74	72	2	49	21	28	-
3	Andover *WHH*	14063	6894	216	198	18	144	72	72	-
4	Hurstbourne Tarrant	14074	1947	62	61	1	25	13	12	-
	111.—Kingsclere.	45507	8524	263	241	22	151	72	79	58
1	Highclere	20034	3112	85	82	3	39	14	25	-
2	Kingsclere *W*	25473	5412	178	159	19	112	58	54	-
	5.—BERKSHIRE.									
	112.—Newbury.	44695	21327	609	585	24	377	197	180	133
1	Thatcham	14979	5706	182	180	1	93	56	37	-
2	Newbury *W*	6594	7940	216	195	18	157	77	80	-
3	Speen *H*	23122	7621	209	201	5	127	64	63	-

* 101.—The District of Winchester comprises the two Poor Law Unions of New Winchester (Mitcheldever, The Worthys, Winchester, and Twyford Sub-districts) and Hursley (Hursley Sub-district).

II.—SOUTH EASTERN COUNTIES.—BIRTHS, DEATHS, AND MARRIAGES, 1886—*cont.*

No.	REGISTRATION DISTRICTS AND SUB-DISTRICTS.	Area in Acres.	Population, 1881.	BIRTHS (*exclusive of Still-born*). Total.	Legitimate.	Illegitimate.	DEATHS. Total.	Males.	Females.	MARRIAGES.
	5.—BERKSHIRE—*continued.*									
	113.—Hungerford.	97180	17802	528	496	32	306	165	141	107
1	Kintbury	24218	3884	126	121	5	59	31	28	-
2	Hungerford *W*	33813	8907	243	225	18	168	93	75	-
3	Lambourn	34149	5011	159	150	9	79	41	38	-
	114.—Faringdon.	64738	13676	409	384	25	232	118	114	88
1	Shrivenham	21305	3818	96	90	6	58	27	31	-
2	Faringdon *W*	19346	5321	193	181	12	110	53	57	-
3	Buckland	24087	4337	120	113	7	64	38	26	-
	115.—Abingdon.	55978	20354	657	623	34	331	171	160	108
1	Fyfield	20098	4032	177	169	8	56	24	32	-
2	Abingdon *W*	13862	9022	282	268	14	170	90	80	-
3	Nuneham Courtney	10281	2300	68	64	4	33	20	13	-
4	Sutton Courtney	12237	4100	130	122	8	72	37	35	-
	116.—Wantage.	76848	17160	539	503	36	302	157	145	94
1	Wantage *W*	22578	7496	258	242	16	150	74	76	-
2	Ilsley	32072	5205	161	155	6	88	48	40	-
3	Hendred	22198	4459	120	106	14	69	40	29	-
	117.—Wallingford.	42706	14493	400	380	20	290	144	146	65
1	Cholsey *L*	28231	6950	184	176	8	126	61	65	-
2	Wallingford *WH*	19475	7543	216	204	12	164	83	81	-
	118.—Bradfield.	64700	17972	610	587	23	294	151	143	110
1	Bucklebury *W*	27819	5630	176	168	8	86	53	33	-
2	Mortimer	20062	4961	161	153	5	86	36	50	-
3	Tilehurst	16419	7381	273	263	10	122	62	60	-
	119.—Reading.	4955	43494	1516	1446	70	880	454	426	356
1	St. Mary *W*	1867	17262	625	582	43	373	193	180	-
2	St. Giles *HH*	3088	26232	891	864	27	507	261	246	-
	120.—Wokingham.	43418	20018	629	592	37	348	187	161	92
1	Wokingham *W*	23657	8824	271	248	23	156	85	71	-
2	Wargrave *w*	19761	11194	358	344	14	192	102	90	-
	121.—Cookham.	29926	16945	572	540	32	282	149	133	111
1	Bray	16741	8259	305	284	21	123	59	64	-
2	Cookham *WH*	13185	8686	267	256	11	159	90	69	-
	122.—Easthampstead.	27033	12659	373	360	13	178	97	81	52
1	Bracknell *WH*	22497	8464	274	261	13	129	67	62	-
2	Sandhurst *L*	4536	4195	99	99	*	49	30	19	-
	123.—Windsor.	22631	31992	943	891	52	589	314	275	201
1	Egham *HH*	14845	13362	403	391	12	211	111	100	-
2	Windsor *WHH*	7786	18630	540	500	40	378	203	175	-

III.—SOUTH MIDLAND COUNTIES.—BIRTHS, DEATHS, AND MARRIAGES, 1886—*cont.*

No.	REGISTRATION DISTRICTS AND SUB-DISTRICTS.	Area in Acres.	Population. 1881.	BIRTHS (*exclusive of Still-born*). Total.	Legitimate.	Illegitimate.	DEATHS (*exclusive of Still-born*). Total.	Males.	Females.	MARRIAGES.
	6.—MIDDLESEX— (*extra-metropolitan*).									
	124.—Staines.	24332	23774	740	714	26	441	242	199	147
1	Sunbury *w*	11055	11685	316	311	5	189	105	84	-
2	Staines *W*	13277	12089	424	403	21	252	137	115	-
	125.—Uxbridge.	26794	27550	861	820	41	567	294	273	154
1	Hillingdon *WHH*	6029	10802	377	351	26	212	118	94	-
2	Uxbridge	6178	5225	166	157	9	72	41	30	-
3	Hayes *wHL*	14587	11523	318	312	6	284	135	149	-
	126.—Brentford.	21027	101706	3774	3638	136	1961	985	976	717
1	Isleworth *WHH*	6966	22727	714	666	48	490	253	237	-
2	Twickenham *H*	2415	12179	393	383	10	198	97	101	-
3	Brentford *HL*	4318	27649	1020	986	34	519	280	239	-
4	Chiswick	1245	15975	709	698	11	315	162	153	-
5	Acton *wH*	6083	22876	938	905	33	439	218	221	-
	127.—Hendon.	33568	54482	2611	2541	70	1202	630	572	431
1	Harrow *H*	13809	12796	382	376	6	161	79	82	-
2	Edgware *H*	6994	3749	108	104	4	56	31	25	-
3	Willesden	4333	27453	1599	1550	30	687	348	339	-
4	Hendon *W*	8332	10484	541	511	30	298	172	126	-
	128.—Barnet.	25720	34098	1161	1122	39	726	381	345	195
1	South Mimms *H*	15599	6391	216	210	6	100	68	32	-
2	Barnet *WH*	5433	10092	292	274	18	169	78	91	-
3	Finchley *HL*	4688	17615	653	638	15	457	235	216	-
	129.—Edmonton.	47314	139204	6967	6767	200	3272	1657	1615	924
1	Hornsey *H*	3039	37078	1464	1386	78	636	297	339	-
2	Tottenham *H*	4042	46456	3069	3004	61	1586	697	889	-
3	Edmonton *Wsw*	7488	23463	1102	1023	79	697	381	316	-
4	Enfield *WH*	12253	19104	945	919	26	330	190	140	-
5	Waltham Abbey	11017	5363	180	177	3	85	50	35	-
6	Cheshunt	8430	7735	267	254	13	118	52	66	-
	7.—HERTFORDSHIRE.									
	130.—Ware.	36254	18625	564	542	22	313	157	156	83
1	Hoddesdon	7963	6718	177	174	3	81	40	41	-
2	Stanstead	7986	2719	84	83	1	46	24	22	-
3	Ware *W*	6911	6212	221	207	14	145	72	73	-
4	Standon	13394	2976	82	78	4	41	21	20	-
	131.—Bishop Stortford.	54471	21801	601	574	27	397	221	176	110
1	Sawbridgeworth	12519	4675	135	132	3	83	48	35	-
2	Stansted	16590	5157	154	150	4	92	50	42	-
3	Bishop Stortford *W*	12378	9350	251	234	17	177	98	79	-
4	Braughing	12484	2619	61	58	3	45	25	20	-
	132.—Royston.*	89658	24655	676	634	42	417	203	214	119
1	Buntingford *W*	28472	6032	144	137	7	93	47	46	-
2	Royston *H*	33950	9542	278	263	15	147	76	71	-
3	Melbourne *W*	27236	9081	254	234	20	175	80	95	-
	133.—Hitchin.	66600	27417	921	855	66	486	229	257	149
1	Baldock	29685	9147	305	281	24	174	73	96	-
2	Hitchin *WH*	36915	18270	616	574	42	312	151	161	-
	134.—Hertford.	35282	16754	484	463	21	320	176	144	81
1	Watton	10442	3887	120	113	7	64	37	27	-
2	Hertford *WH*	18840	12867	364	350	14	256	139	117	-

* 132.—The District of Royston comprises the two Poor Law Unions of Buntingford (Buntingford Sub-district) and Royston (Royston and Melbourne Sub-districts).

III.—SOUTH MIDLAND COUNTIES.—BIRTHS, DEATHS, AND MARRIAGES, 1886—*cont.*

No.	REGISTRATION DISTRICTS AND SUB-DISTRICTS.*	AREA in Acres.	POPULATION, 1881.	BIRTHS (*exclusive of Still-born*). Total.	Legitimate.	Illegitimate.	DEATHS (*exclusive of Still-born*). Total.	Males.	Females.	MARRIAGES.
	7.—HERTFORDSHIRE—*cont.*									
	135.—Hatfield.*	30068	8802	290	278	12	146	67	79	44
1	Hatfield *W*	23487	6502	220	210	10	104	46	58	-
2	Welwyn *W*	6581	2300	70	68	2	42	21	21	-
	136.—St. Albans.	41399	23296	766	739	47	416	202	214	150
1	Harpenden	20615	8401	301	277	24	139	66	73	-
2	St. Albans *WH*	20784	14895	485	462	23	277	136	141	-
	137.—Watford.	36952	31328	965	925	40	675	358	317	168
1	Bushey	9331	6621	203	192	11	123	65	58	-
2	Watford *WoL*	10780	15507	447	426	21	402	219	183	-
3	Rickmansworth	11586	6211	215	210	5	98	45	51	-
4	Abbots Langley	5251	2989	100	97	3	54	29	25	-
	138.—Hemel Hempstead.	25695	14606	476	448	28	274	149	125	75
1	Kings Langley	3858	2758	86	84	2	57	31	26	-
2	Hemel Hempstead *WHH*	7184	9064	360	278	22	165	86	79	-
3	Flamstead	10153	2784	90	86	4	52	32	20	-
	139.—Berkhampstead.	25244	15091	485	455	30	300	148	152	95
1	Berkhampstead *W*	10001	7104	229	213	15	175	88	87	-
2	Tring	15243	7987	257	242	15	125	60	65	-
	8.—BUCKINGHAMSHIRE.									
	140.—Amersham.	47574	18319	626	589	37	310	165	145	92
1	Missenden	6321	2292	70	64	6	37	16	21	-
2	Chesham *H*	13656	6553	236	226	10	100	48	52	-
3	Amersham *W*	7969	3001	109	99	10	62	43	19	-
4	Chalfont *H*	10243	3108	96	90	6	56	28	28	-
5	Beaconsfield	9385	3065	94	89	5	55	30	25	-
	141.—Eton.	42597	27721	803	765	38	474	245	229	150
1	Iver *H*	17887	6489	210	201	9	104	53	51	-
2	Eton *W*	7597	13884	357	337	20	268	141	127	-
3	Burnham	17113	7398	236	227	9	102	51	51	-
	142.—Wycombe.	83035	40278	1418	1364	54	783	385	398	262
1	High Wycombe *H*	13404	16716	648	626	22	367	179	188	-
2	Great Marlow	9858	5519	184	180	5	93	40	53	-
3	West Wycombe	24068	7620	269	260	9	140	69	71	-
4	Wendover	19708	4738	144	141	3	81	38	43	-
5	Princes Risborough *W*	15997	5685	172	157	15	102	59	43	-
	143.—Aylesbury.	73617	24607	777	746	31	560	269	291	173
1	Haddenham *L*	26685	6466	177	172	5	139	79	60	-
2	Aylesbury *WH*	18347	12638	411	396	15	318	141	177	-
3	Waddesdon	28615	5503	189	178	11	103	49	54	-
	144.—Winslow.	34525	7943	246	231	15	142	70	72	49
1	Winslow *W*	34525	7943	246	231	15	142	70	72	-
	145.—Newport Pagnell.	74807	24583	820	782	38	422	233	189	152
1	Fenny Stratford	33740	11224	435	420	15	205	127	78	-
2	Newport Pagnell *W*	3462	3686	99	88	11	67	31	36	-
3	Olney	37635	9673	286	274	12	150	75	75	-

* 135.—The District of Hatfield comprises the two Poor Law Unions of Hatfield (Hatfield Sub-district) and Welwyn (Welwyn Sub-district).

III.—SOUTH MIDLAND COUNTIES.—BIRTHS, DEATHS, AND MARRIAGES, 1886—*cont.*

No.	REGISTRATION DISTRICTS AND SUB-DISTRICTS.	AREA in Acres.	POPULATION, 1881.	BIRTHS (*exclusive of Still-born*). Total.	Legitimate.	Illegitimate.	DEATHS (*exclusive of Still-born*). Total.	Males.	Females.	MARRIAGES.
	8.—BUCKINGHAMSH.—*cont.*									
	146.—Buckingham.	54021	12418	354	333	21	193	89	104	68
1	Buckingham* *W*	26768	7216	223	210	13	132	64	68	-
2	Tingewick*	27253	5202	131	123	8	61	25	36	-
	9.—OXFORDSHIRE.									
	147.—Henley.†	61113	19992	668	648	20	374	208	166	117
1	Henley *W*	27544	10036	338	324	14	213	119	94	-
2	Caversham	8030	4446	188	187	1	87	47	40	-
3	Watlington *H*	25539	5480	162	157	5	74	42	32	-
	148.—Thame.	55919	13862	390	368	22	269	141	128	75
1	Lewknor	18889	3500	90	89	1	62	29	33	-
2	Thame *W*	15385	5506	156	144	12	109	62	47	-
3	Brill	21645	4856	144	135	9	98	50	48	-
	149.—Headington.	29085	28723	948	886	62	657	343	314	217
1	Wheatley	12586	3613	113	108	5	60	32	28	-
2	St. Clement *WwwHHHL*	16499	25110	835	778	57	597	311	286	-
	150.—Oxford.	1506	21902	657	624	33	354	170	184	141
1	Oxford	1506	21902	657	624	33	354	170	184	-
	151.—Bicester.	65549	14157	463	430	33	245	135	110	84
1	Bletchington	32171	6572	223	204	19	97	58	39	-
2	Bicester *W*	33378	7585	240	226	14	148	77	71	-
	152.—Woodstock.	47921	13320	363	346	17	234	132	102	76
1	Deddington	24298	6152	167	158	9	111	60	51	-
2	Woodstock *W*	23623	7168	196	188	8	123	72	51	-
	153.—Witney.	78040	21536	682	643	39	380	184	196	132
1	Ensham	18078	4899	161	153	8	86	35	51	-
2	Bampton	23439	4815	158	147	11	101	56	45	-
3	Witney *W*	15278	7246	243	231	12	130	64	66	-
4	Burford *H*	21245	4556	120	112	8	63	29	34	-
	154.—Chipping Norton.	72579	17958	553	522	31	264	139	125	106
1	Charlbury	39293	8332	262	250	12	124	64	60	-
2	Chipping Norton *W*	33286	9626	291	272	19	140	75	65	-
	155.—Banbury.	78015	30120	891	828	63	537	272	265	223
1	Bloxham	19722	5998	174	161	13	89	48	41	-
2	Swalcliffe	22582	5427	147	134	13	103	57	51	-
3	Cropredy	20556	3854	103	98	5	49	26	23	-
4	Banbury *WH*	15155	14839	467	435	32	291	141	150	-
	10.—NORTHAMPTONSH.									
	156.—Brackley.	59599	12340	343	322	21	221	135	86	83
1	Brackley *WH*	59599	12340	343	322	21	221	135	86	-
	157.—Towcester.	42216	12584	353	333	20	260	125	135	83
1	Abthorpe	22323	4746	139	130	9	101	46	55	-
2	Towcester *W*	19893	7838	214	203	11	159	79	80	-

* 146: 1 and 2.—On the 1st April 1886 the sub-district of Leckhampstead was dissolved, and the parishes comprised therein were added to the sub-districts of Buckingham and Tingewick.

† On the 1st April 1886 the parishes of Henley district were re-arranged and divided into three instead of two sub-districts.

III.—SOUTH MIDLAND COUNTIES.—BIRTHS, DEATHS, AND MARRIAGES, 1886—*cont.*

No.	REGISTRATION DISTRICTS AND SUB-DISTRICTS.	AREA in Acres.	POPULATION, 1881.	BIRTHS (*exclusive of Still-born*). Total.	Legitimate.	Illegitimate.	DEATHS (*exclusive of Still-born*). Total.	Males.	Females.	MARRIAGES.
	10.—NORTHAMPTONSH. —*continued.*									
	158.—Potterspury.	22551	12231	360	350	10	234	113	121	80
1	Potterspury *WH*	22551	12231	360	350	10	234	113	121	-
	159.—Hardingstone.	32408	10486	325	307	18	185	93	92	75
1	Brafield	12225	3414	108	103	5	61	35	26	-
2	Hardingstone	12253	4135	130	123	7	77	40	37	-
3	Milton *W*	7930	2937	87	81	6	47	18	29	-
	160.—Northampton.	20275	64244	2437	2332	105	1424	743	681	526
1	St. Giles *WHL*	10730	42039	1613	1542	71	599	490	409	-
2	All Saints *H*		18140	718	689	29	361	180	181	-
3	Bugbrooke *L*	9545	4065	106	101	5	164	73	91	-
	161.—Daventry.	63301	18514	495	468	27	333	153	180	136
1	Weedon *H*	18496	5065	125	119	6	98	39	59	-
2	Daventry *W*	24617	7871	212	200	12	137	73	64	-
3	Long Buckby	20188	5578	158	149	9	98	41	57	-
	162.—Brixworth.	60376	13336	342	324	18	217	105	112	81
1	Brixworth *W*	60376	13336	342	324	18	217	105	112	-
	163.—Wellingborough.	55505	36942	1346	1285	61	728	364	364	250
1	Earls Barton	19284	7183	229	219	10	125	61	64	-
2	Higham Ferrers	18356	10790	470	455	15	220	107	113	-
3	Wellingborough *WH*	17865	18969	647	611	36	383	196	187	-
	164.—Kettering.	55266	25653	1155	1125	30	528	300	228	176
1	Kettering *WH*	14375	14389	757	740	17	432	198	134	-
2	Rothwell	20783	7335	293	283	10	137	68	69	-
3	Corby	20108	3979	105	102	3	59	34	25	-
	165.—Thrapston.	51188	15115	455	423	32	316	170	146	92
1	Thrapston *W*	27387	8087	232	225	7	154	84	70	-
2	Raunds	23801	7028	223	198	25	162	86	76	-
	166.—Oundle.	69783	14086	396	376	20	213	113	100	75
1	Oundle *W*	27856	6149	165	158	7	92	53	39	-
2	Weldon	15817	2113	52	50	2	32	14	18	-
3	Fotheringhay	26110	5824	179	168	11	89	46	43	-
	167.—Peterborough.	100514	41504	1393	1329	64	698	347	351	299
1	Stilton	28884	5400	168	162	6	81	48	33	-
2	Peterborough *WH*	22390	26679	953	906	47	457	221	236	-
3	Crowland	31650	7370	222	211	11	127	71	56	-
4	Thorney	17590	2655	50	50	-	33	7	26	-
	11.—HUNTINGDONSHIRE.									
	168.—Huntingdon.	76446	19561	558	529	29	368	191	177	140
1	Ramsey	20805	5206	160	151	9	105	45	60	-
2	Sawtry	15628	2177	71	70	1	45	22	23	-
3	Spaldwick	20140	2898	79	75	4	36	21	15	-
4	Huntingdon *WH*	19873	9285	248	233	15	182	103	79	-

III.—SOUTH MIDLAND COUNTIES.—BIRTHS, DEATHS, AND MARRIAGES, 1886—*cont.*

No.	REGISTRATION DISTRICTS AND SUB-DISTRICTS.	Area in Acres.	Population, 1881.	BIRTHS. (*exclusive of Still-born*). Total.	Legitimate.	Illegitimate.	DEATHS (*exclusive of Still-born*). Total.	Males.	Females.	MARRIAGES.
	11.—HUNTINGDONSH. *—continued.*									
	169.—St. Ives.	62930	16755	470	446	24	355	179	176	111
1	Warboys	16115	2834	89	86	3	62	32	30	-
2	Somersham	15424	3601	106	101	5	70	37	33	-
3	Swavesey	14161	3154	86	80	6	62	32	30	-
4	St. Ives *W*	17230	7166	189	179	10	161	78	83	-
	170.—St. Neots.	65097	16907	479	462	17	257	140	117	105
1	St. Neots	30827	8988	253	243	10	122	64	58	-
2	Kimbolton *W*	34270	7919	226	219	7	135	76	59	-
	12.—BEDFORDSHIRE.									
	171.—Bedford.	97406	42932	1362	1290	72	741	362	379	295
1	Risley	13349	2409	77	73	4	35	15	20	-
2	Shambrook	13683	2619	70	67	3	42	23	19	-
3	Harrold	12100	2044	39	32	7	49	22	27	-
4	Turvey	9280	2118	44	41	3	28	15	13	-
5	Bedford and Kempston *W*	18278	15365	562	533	29	308	143	165	-
6	Bedford and Cardington *HH*	18376	14845	441	420	21	253	135	118	-
7	Barford	12340	2632	79	74	5	26	9	17	-
	172.—Biggleswade.	58041	27378	892	823	69	548	297	251	138
1	Potton	26125	9542	317	298	19	147	84	63	-
2	Biggleswade *WHL*	31916	17836	575	525	50	401	213	188	-
	173.—Ampthill.	41551	16253	484	444	40	301	145	156	96
1	Shillington	12242	4566	143	124	19	89	42	47	-
2	Ampthill *W*	18118	6404	289	223	16	150	72	78	-
3	Cranfield	10191	3283	102	97	5	62	31	31	-
	174.—Woburn.	29603	9880	256	233	23	199	117	82	56
1	Woburn *W*	16791	5569	140	127	13	113	67	46	-
2	Toddington	12812	4311	116	106	10	86	50	36	-
	175.—Leighton Buzzard.	39433	18316	613	572	41	358	177	181	113
1	Leighton Buzzard *W*	12607	10384	353	329	24	203	98	105	-
2	Wing	11504	2425	82	76	6	49	28	21	-
3	Ivinghoe	7047	2124	72	65	7	48	20	28	-
4	Edlesborough	8275	3383	106	102	4	58	31	27	-
	176.—Luton.	41016	39500	1554	1471	83	788	406	382	328
1	Dunstable	14261	9407	261	251	10	152	73	79	-
2	Luton *WH*	26755	30093	1293	1220	73	636	333	303	-
	13.—CAMBRIDGESHIRE.									
	177.—Caxton.	49897	10357	306	275	31	196	97	99	47
1	Caxton *W*	49897	10357	306	275	31	196	97	99	-
	178.—Chesterton.	76728	29049	825	792	33	572	274	298	165
1	Willingham	33215	9585	266	260	6	179	96	83	-
2	Fulbourn *WL*	21933	11536	377	359	18	282	138	144	-
3	Shelford	21580	7927	182	173	9	111	40	71	-
	179.—Cambridge.	3278	35363	1003	963	40	729	378	351	239
1	St. Andrew-the-Less *W*	3278	21078	775	745	30	437	226	211	-
2	St. Mary-the-Great *H*		4861	43	43	-	153	87	66	-
3	St. Andrew-the-Great		5696	67	67	-	76	28	48	-
4	St. Giles		4228	118	108	10	63	37	26	-

III.—SOUTH MIDLAND COUNTIES.—BIRTHS, DEATHS, AND MARRIAGES, 1886—*cont.*

No	REGISTRATION DISTRICTS AND SUB-DISTRICTS.	AREA in Acres.	POPULATION, 1881.	BIRTHS (*exclusive of Still-born*). Total.	Legitimate.	Illegitimate.	DEATHS (*exclusive of Still-born*). Total.	Males.	Females.	MARRIAGES.
	13.—CAMBRIDGESHIRE —*continued.*									
	180.—Linton.	48971	13015	396	367	29	260	120	140	53
1	Duxford	14928	5027	150	145	5	83	32	51	-
2	Linton *W*	16271	4524	145	128	17	113	60	53	-
3	Balsham	17772	3464	101	94	7	64	28	36	-
	181.—Newmarket.	97373	28247	926	884	42	560	284	276	190
1	Cheveley *H*	21645	6686	226	213	13	112	53	59	-
2	Newmarket* *W*	28323	10061	346	327	19	216	120	96	-
3	Gazeley	17421	3142	85	84	1	50	24	26	-
4	Soham	29984	8358	269	260	9	182	87	95	-
	182.—Ely.	81007	20702	651	631	20	389	213	176	140
1	Haddenham	18085	3584	107	103	4	59	35	24	-
2	Sutton	} 35884	{ 3401	98	92	6	51	31	20	-
3	Ely *W*		{ 8124	216	210	6	162	88	74	-
4	Littleport	27033	5593	230	226	4	117	59	58	-
	183.—North Witchford.	59823	15464	555	523	32	332	172	160	130
1	Chatteris *W*	33093	8185	279	252	27	182	97	85	-
2	March	26730	7279	276	271	5	150	75	75	-
	184.—Whittlesey.	25131	6455	174	152	22	137	79	58	56
1	Whittlesey *W*	25131	6455	174	152	22	137	79	58	-
	185.—Wisbech.	131585	32462	905	845	60	546	282	264	212
1	Leverington	25524	5439	160	150	10	92	44	48	-
2	Wisbech *WHH*	6432	9249	206	184	22	177	89	88	-
3	Walpole St. Peter	15695	2684	73	70	3	31	19	12	-
4	Terrington St. Clement	45252	4947	150	143	7	86	39	47	-
5	Walsoken	19210	5493	159	150	9	82	48	34	-
6	Upwell	19472	4650	157	148	9	78	43	35	-

IV.—EASTERN COUNTIES.—BIRTHS, DEATHS, AND MARRIAGES, 1886.

	14.—ESSEX.									
	186.—West Ham.	18825	200958	11258	11008	250	5049	2619	2430	1680
1	Stratford	882	88606	1664	1635	29	773	420	353	-
2	West Ham *wwwH*	7051	101053	6159	6046	113	2674	1395	1279	-
3	Leyton *WoL*	4372	32430	1728	1655	73	959	487	472	-
4	Walthamstow *HH*	6520	28869	1707	1672	35	643	317	326	-
	187.—Epping.	48099	21754	714	685	29	367	212	155	98
1	Chigwell *H*	13959	10544	368	360	8	183	107	76	-
2	Epping *W*	17101	5564	182	165	17	104	63	41	-
3	Harlow	17039	5646	144	140	4	80	42	38	-
	188.—Ongar.	47230	10671	294	276	18	181	99	82	58
1	Bobbingworth	24321	5027	140	135	5	71	36	35	-
2	Chipping Ongar *W*	22909	5644	154	141	13	110	63	47	-
	189.—Romford.	47663	37050	1592	1527	65	775	408	367	248
1	Romford *W*	15873	12898	466	430	36	287	162	125	-
2	Ilford	8498	7665	305	292	13	142	66	76	-
3	Barking Town	3814	9283	488	480	8	205	98	107	-
4	Hornchurch	19483	7304	303	295	8	141	82	59	-

* On the 1st February 1886 the sub-districts of Bottisham and Newmarket were united for registration purposes and called "Newmarket" sub-district.

IV.—EASTERN COUNTIES.—BIRTHS, DEATHS, AND MARRIAGES, 1886—*continued.*

No.	REGISTRATION DISTRICTS AND SUB-DISTRICTS.	AREA in Acres.	POPULATION, 1881.	BIRTHS (*exclusive of Still-born*). Total.	Legitimate.	Illegitimate.	DEATHS (*exclusive of Still-born*). Total.	Males.	Females.	MARRIAGES.
	14.—ESSEX—*continued.*									
	190.—Orsett.	41167	16480	918	886	32	410	214	196	116
1	Grays	14937	10485	694	675	19	269	140	129	[illegible]
2	Orsett *W*	26230	5995	224	211	13	141	74	67	[illegible]
	191.—Billericay.	49997	18331	519	499	20	433	241	192	74
1	Brentwood *wL*	25744	13578	371	365	6	304	161	143	[illegible]
2	Wickford *W*	24253	4758	148	134	14	129	80	49	[illegible]
	192.—Chelmsford.	85627	32971	1003	947	56	572	314	258	214
1	Ingatestone	28580	6016	183	173	10	112	65	47	[illegible]
2	Chelmsford *WH*	3550	10185	343	316	27	221	122	99	[illegible]
3	Writtle	19268	4959	140	136	4	63	33	30	[illegible]
4	Great Waltham	19844	5243	154	144	10	80	42	38	[illegible]
5	Great Baddow	14885	6568	183	178	5	96	52	44	[illegible]
	193.—Rochford.	63132	24406	825	798	27	466	261	205	155
1	Rayleigh	25804	4887	142	138	4	72	40	32	[illegible]
2	Prittlewell	6720	10510	334	326	8	194	98	96	[illegible]
3	Rochford *WH*	15532	3881	130	122	8	99	65	34	[illegible]
4	Great Wakering *H*	15076	5128	219	212	7	101	58	43	[illegible]
	194.—Maldon.	89993	23812	730	695	35	392	203	189	139
1	Southminster	18841	4680	136	127	9	68	42	26	[illegible]
2	Bradwell	15848	3690	72	66	6	34	15	19	[illegible]
3	All Saints	23181	4387	104	98	6	61	32	29	[illegible]
4	St. Peter *W*	16403	8164	284	271	13	167	84	83	[illegible]
5	Tollesbury	15770	8591	134	133	1	62	30	32	[illegible]
	195.—Tendring.	84490	33475	1087	1044	43	591	300	291	254
1	Thorpe *W*	36557	9667	312	296	16	198	111	87	[illegible]
2	Harwich *H*	1526	7842	265	253	12	104	46	58	[illegible]
3	Manningtree *L*	17188	6123	198	191	7	112	63	49	[illegible]
4	Ardleigh	29219	9843	312	304	8	177	80	97	[illegible]
	196.—Colchester.	11324	28374	946	910	36	635	301	334	227
1	Colchester First Ward *WHH*	4373	14039	474	452	22	340	165	175	[illegible]
2	Colchester Second Ward	4766	7021	238	231	7	148	63	85	[illegible]
3	Colchester Third Ward	2185	7314	274	267	7	147	73	74	[illegible]
	197.—Lexden.	71204	21775	663	623	40	351	182	169	134
1	Wivenhoe	1549	2280	63	61	2	38	14	24	[illegible]
2	Peldon	19186	5079	171	166	5	75	40	35	[illegible]
3	Stanway *W*	21384	5677	178	160	18	104	59	45	[illegible]
4	Fordham	16147	4505	140	133	7	69	37	32	[illegible]
5	Dedham	12988	4234	111	103	8	65	32	33	[illegible]
	198.—Halstead.	39239	17005	477	446	31	312	165	147	99
1	Halstead *WHH*	20681	10973	307	287	20	210	114	96	[illegible]
2	Hedingham	18558	6032	170	159	11	102	51	51	[illegible]
	199.—Braintree.	68293	28628	811	778	33	527	267	260	193
1	Finchingfield	16830	4837	117	108	9	71	35	36	[illegible]
2	Bocking *WH*	11633	5116	121	119	2	132	72	60	[illegible]
3	Coggeshall	7719	4162	108	104	4	78	51	27	[illegible]
4	Kelvedon	6837	2227	63	61	2	49	27	22	[illegible]
5	Witham	14726	5534	171	168	3	89	36	53	[illegible]
6	Braintree	10548	7252	231	218	13	128	66	62	[illegible]
	200.—Dunmow.	73405	17990	447	420	27	319	160	159	87
1	Stebbing	17678	4595	119	113	6	91	47	44	[illegible]
2	Dunmow *W*	18712	5265	153	145	8	112	58	54	[illegible]
3	Hatfield *H*	21530	4256	92	87	5	51	26	25	[illegible]
4	Thaxted	15485	3874	83	75	8	65	29	36	[illegible]

IV.—EASTERN COUNTIES.—BIRTHS, DEATHS, AND MARRIAGES, 1886—*continued.*

No.	REGISTRATION DISTRICTS AND SUB-DISTRICTS.	AREA in Acres.	POPULATION, 1881.	BIRTHS (*exclusive of Still-born*). Total.	Legitimate.	Illegitimate.	DEATHS (*exclusive of Still-born*). Total.	Males.	Females.	MARRIAGES.
	14.—ESSEX—*continued.*									
	201.—Saffron Walden.	64506	18588	555	528	27	382	174	208	105
1	Newport	19186	4850	129	124	5	79	34	45	-
2	Saffron Walden *WH*	24095	9627	293	283	13	217	105	112	-
3	Radwinter	21225	4111	130	121	9	86	35	51	-
	15.—SUFFOLK.									
	202.—Risbridge.	53976	17234	580	533	47	329	169	160	108
1	Haverhill *W*	18538	8258	297	265	32	179	92	87	-
2	Wickhambrook	18698	4238	125	117	8	72	39	33	-
3	Clare	16740	4738	158	151	7	78	38	40	-
	203.—Sudbury.	79588	30155	858	805	53	558	265	293	179
1	Bulmer	18208	4263	118	106	12	71	38	33	-
2	Bures	17667	4903	130	124	6	72	28	44	-
3	Sudbury *WH*	8573	8597	242	224	18	193	85	108	-
4	Melford	16830	5398	185	177	8	114	58	56	-
5	Hartest	18310	6439	183	174	9	108	56	52	-
	204.—Cosford.	52696	15820	516	484	32	318	169	149	115
1	Lavenham	27110	7231	237	223	14	133	72	61	-
2	Hadleigh *W*	25586	8589	279	261	18	185	97	88	-
	205.—Thingoe.	82464	16386	484	459	25	262	142	120	99
1	Rougham	26113	5388	159	146	13	86	46	40	-
2	Fornham	32369	5447	150	146	4	92	48	44	-
3	Ixworth	23982	5551	175	167	8	84	48	36	-
	206.—Bury St. Edmunds.	2938	16111	498	472	26	358	181	177	98
1	Bury St. Edmunds *wHH*	2938	16111	498	472	26	358	181	177	-
	207.—Mildenhall.	61244	8957	254	242	12	175	93	82	59
1	Worlington	61244	3367	92	88	4	57	32	25	-
2	Lakenheath *WH*		5590	162	154	8	118	61	57	-
	208.—Stow.	55342	20195	618	572	46	403	211	192	132
1	Walsham-le-Willows	18585	5201	160	147	13	97	55	42	-
2	Rattlesden *W*	20180	6184	189	174	15	163	89	74	-
3	Stowmarket	16577	8810	269	251	18	143	67	76	-
	209.—Hartismere.	54188	15791	480	437	43	266	137	129	96
1	Mendlesham *W*	31497	9307	301	270	31	167	88	79	-
2	Botesdale *WH*	22691	6484	179	167	12	99	49	50	-
	210.—Hoxne.	52764	12601	359	339	20	199	107	92	97
1	Stradbroke	26221	6532	187	178	9	101	50	53	-
2	Donnington	26543	6069	172	161	11	98	57	39	-
	211.—Bosmere.	57899	15402	449	418	31	249	135	114	70
1	Coddenham *W*	30765	7666	222	200	22	132	70	62	-
2	Needham Market	27134	7736	227	218	9	117	65	52	-
	212.—Samford.	48549	11598	338	325	13	219	114	105	67
1	Capel St. Mary	22565	5837	173	169	4	106	54	52	-
2	Holbrook *W*	25984	5761	165	156	9	113	60	53	-

IV.—EASTERN COUNTIES.—BIRTHS, DEATHS, AND MARRIAGES, 1886—*continued.*

No.	REGISTRATION DISTRICTS AND SUB-DISTRICTS.	Area in Acres.	Population, 1881.	BIRTHS (*exclusive of Still-born*). Total.	Legitimate.	Illegitimate.	DEATHS (*exclusive of Still-born*). Total.	Males.	Females.	MARRIAGES.
	15.—SUFFOLK—*continued.*									
	213.—Ipswich.	8395	50320	1840	1725	115	1043	534	509	386.
1	St. Matthew *W*	8395	21661	884	821	63	492	261	231	-
2	St. Clement *L*		10710	371	346	25	212	103	109	-
3	St. Margaret *HH*		17949	585	558	27	339	170	169	-
	214.—Woodbridge.	77252	22745	706	666	40	453	239	214	136
1	Carlford *	25814	6611	215	206	9	136	76	60	-
2	Colneis *WH*	25527	6507	235	224	11	110	60	50	-
3	Woodbridge and Wilford * *L*	25911	9627	256	236	20	207	103	104	-
	215.—Plomesgate.	75923	20479	569	541	28	324	169	155	116
1	Framlingham	19187	5820	148	142	6	86	45	41	-
2	Orford *W*	34355	7330	198	190	8	124	69	55	-
3	Aldeburgh	12946	4316	129	122	7	70	33	37	-
4	Saxmundham	9435	3013	94	87	7	44	22	22	-
	216.—Blything.	92097	25817	811	761	50	440	220	220	159
1	Westleton *W*	37494	9995	320	293	27	203	114	89	-
2	Halesworth *H*	26292	7395	233	221	12	121	53	68	-
3	Wenhaston	28311	8427	253	242	11	116	53	63	-
	217.—Wangford.	35079	14456	477	450	27	261	122	139	86
1	Bungay	16898	5855	185	177	8	95	44	51	-
2	Beccles *WH*	18181	8601	292	273	19	166	78	88	-
	218.—Mutford.	35490	39478	1617	1549	68	809	414	395	282
1	Kessingland	10621	7463	324	311	15	121	58	63	-
2	Lowestoft *WHH*	13927	20752	836	801	35	437	234	203	-
3	Gorleston	10942	11263	455	437	18	251	122	129	-
	16.—NORFOLK.									
	219.—Yarmouth.	1510	37151	1312	1233	79	879	438	441	366
1	Yarmouth Southern *HL*	1510	16576	580	552	28	363	185	178	-
2	Yarmouth Northern *WH*		20575	732	681	51	516	253	263	-
	220.—Flegg.	29087	9714	349	328	21	167	91	76	55
1	East Flegg	13301	5020	188	178	10	93	51	42	-
2	West Flegg *W*	15786	4694	161	150	11	74	40	34	-
	221.—Smallburgh.	66859	17582	535	499	36	324	157	167	96
1	Ludham	18219	3594	110	106	4	57	23	34	-
2	Smallburgh *W*	16999	4233	145	132	13	92	48	44	-
3	Stalham	15794	4103	105	98	7	69	28	41	-
4	North Walsham	15847	5650	175	163	12	106	58	48	-
	222.—Erpingham.	64926	17005	510	482	28	265	155	110	124
1	Repps	16271	3911	124	118	6	56	34	22	-
2	Cromer *WH*	23769	7233	211	199	12	173	77	96	-
3	Holt	24886	5861	175	165	10	96	44	52	-
	223.—Aylsham.	68123	18057	513	464	49	289	157	132	97
1	Eynsford	40099	8485	248	227	21	120	69	51	-
2	Buxton *W*	28024	9572	265	237	28	169	88	81	-
	224.—St. Faiths.	48304	11418	368	347	21	228	110	118	76
1	St. Faiths *W*	28370	5161	149	140	9	96	50	46	-
2	Sprowston *L*	19934	6257	219	207	12	132	60	72	-

* For the changes made on 1st April 1886 in the constitution of the Carlford, and Woodbridge and Wilford sub-districts, *see* Table 34, page lxiii.

IV.—EASTERN COUNTIES.—BIRTHS, DEATHS, AND MARRIAGES, 1886—*continued.*

No.	REGISTRATION DISTRICTS AND SUB-DISTRICTS.	Area in Acres.	Population, 1881.	BIRTHS (*exclusive of Still-born*). Total.	Legitimate.	Illegitimate.	DEATHS (*exclusive of Still-born*). Total.	Males.	Females.	MARRIAGES.
	16.—NORFOLK—*continued.*									
	225.—Norwich.	7472	87842	3176	2968	208	2144	1079	1065	801
1	Coslany	7472	14193	567	533	34	337	179	158	-
2	East Wymer		14082	547	508	39	350	178	172	-
3	Conisford		13549	434	406	28	293	145	148	-
4	Mancroft *HL*		15714	435	408	27	374	180	194	-
5	West Wymer *WHHH*		30304	1193	1113	80	790	397	393	-
	226.—Forehoe.	37834	11971	359	322	37	193	90	103	68
1	Costessey		1561S	3831	120	109	11	62	28	34	-
2	Wymondham *W*		22216	8140	239	213	26	131	62	69	-
	227.—Henstead.	43358	10636	318	296	22	192	104	88	56
1	Humbleyard *W*		24027	5441	168	152	16	95	49	46	-
2	Henstead		19331	5195	150	144	6	97	55	42	-
	228.—Blofield.	44178	11618	406	386	20	291	144	147	63
1	Blofield *WL*		17816	6061	188	176	12	201	92	109	-
2	South Walsham		26362	5557	218	210	8	90	52	38	-
	229.—Loddon.	59401	13702	426	398	28	209	111	98	67
1	Addeby		24573	4926	157	146	11	59	34	25	-
2	Loddon *W*		19339	4771	133	123	10	89	44	45	-
3	Woodton *H*		15498	4005	131	124	7	61	33	28	-
	230.—Depwade.	72681	23582	699	650	49	424	231	193	134
1	Harleston		17447	5568	175	167	8	97	46	51	-
2	Diss		17412	7422	208	195	13	141	72	69	-
3	Stratton *W*		19737	5457	178	162	16	108	72	36	-
4	Forncett		18086	6135	138	126	12	78	41	37	-
	231.—Guiltcross.	44585	10563	313	294	19	194	102	92	59
1	Banham		18681	5190	147	136	11	87	44	43	-
2	Kenninghall *W*		25904	5373	166	158	8	107	58	49	-
	232.—Wayland.	51063	10716	341	319	22	183	98	85	51
1	Attleborough *W*		22885	6177	170	157	13	100	51	49	-
2	Watton		28178	5539	171	162	9	83	47	36	-
	233.—Mitford.	105233	27867	794	718	76	451	245	206	150
1	Shipdham		11349	2632	74	64	10	55	34	21	-
2	Mattishall		16664	3957	122	108	14	64	34	30	-
3	Bawdeswell		14076	2974	80	72	8	41	20	21	-
4	East Dereham *W*		18172	8604	250	229	21	161	78	83	-
5	Litcham		26586	4848	136	123	13	53	34	19	-
6	North Elmham		18387	4356	132	122	10	77	45	32	-
	234.—Walsingham.	90677	19943	589	547	42	342	182	160	107
1	Fakenham		27818	7702	231	218	13	127	66	61	-
2	Walsingham *W*		31586	6258	190	174	16	128	69	54	-
3	Wells		31273	5983	168	155	13	92	47	45	-
	235.—Docking.	101136	17510	481	443	38	309	154	155	99
1	Burnham		33180	5678	143	140	3	91	38	53	-
2	Snettisham *H*		30480	6943	201	183	18	117	58	59	-
3	Docking *W*		23476	4889	137	120	17	101	58	43	-
	236.—Freebridge Lynn.	78492	12235	417	387	30	221	112	109	78
1	Hillington		26155	4267	137	130	7	53	26	27	-
2	Gayton *W*		22766	3970	129	115	14	73	37	36	-
3	Middleton		10848	2092	69	66	3	40	20	20	-
4	Castle Rising		18723	1966	82	76	6	55	29	26	-

IV.—EASTERN COUNTIES.—BIRTHS, DEATHS, AND MARRIAGES, 1886—*continued.*

No.	REGISTRATION DISTRICTS AND SUB-DISTRICTS.	Area in Acres.	Population, 1881.	BIRTHS (*exclusive of Still-born*). Total.	Legitimate.	Illegitimate.	DEATHS (*exclusive of Still-born*). Total.	Males.	Females.	MARRIAGES.
	16.—NORFOLK—*continued.*									
	237.—Kings Lynn.	6005	19206	628	580	48	421	217	204	121
1	Kings Lynn *WHH*	6005	19206	628	580	48	421	217	204	-
	238.—Downham.	83687	19404	575	512	63	305	177	128	117
1	Wiggenhall	32152	6002	175	155	20	93	53	40	-
2	Downham *W*	28686	8873	283	251	32	144	78	66	-
3	Fincham	22849	4529	117	106	11	68	46	22	-
	239.—Swaffham.	81200	12859	378	350	28	223	121	102	82
1	Swaffham *W*	81200	12859	378	350	28	223	121	102	-
	240.—Thetford.	120733	17630	510	472	38	279	148	131	83
1	Methwold	68852	8644	253	230	23	117	69	48	-
2	Thetford *W*	51881	8986	257	242	15	162	79	83	-

V.—SOUTH WESTERN COUNTIES.—BIRTHS, DEATHS, AND MARRIAGES, 1886.

	17.—WILTSHIRE.									
	241.—Highworth.	50986	35755	1448	1387	61	604	312	292	215
1	Highworth *W*	24378	10261	423	403	20	168	95	73	-
2	Swindon *H*	26608	25494	1025	984	41	436	217	219	-
	242.—Cricklade.	44525	11468	353	338	15	211	113	98	83
1	Wootton Bassett	20229	5720	162	159	3	99	57	42	-
2	Cricklade *WH*	24296	5748	191	179	12	112	56	56	-
	243.—Malmesbury.	58045	13949	403	383	20	228	112	116	68
1	Malmesbury Eastern *H*	32411	6047	185	175	10	100	55	45	-
2	Malmesbury Western *W*	25634	7902	218	208	10	128	57	71	-
	244.—Chippenham.	58405	21211	672	644	28	361	182	179	122
1	Castle Combe	14011	2793	82	78	4	44	21	23	-
2	Corsham	17127	7693	264	257	7	122	60	62	-
3	Chippenham *W*	14658	7947	257	242	15	143	75	68	-
4	Christian Malford	12609	2778	69	67	2	52	26	26	-
	245.—Calne.	28610	8620	224	212	12	154	74	80	54
1	Calne *W*	28610	8620	224	212	12	154	74	80	-
	246.—Marlborough.	41212	9733	227	215	12	146	74	72	56
1	Marlborough *WH*	41212	9733	227	215	12	146	74	72	-
	247.—Devizes.	63491	20530	551	515	36	419	226	193	118
1	Devizes *WHHL*	36280	13256	306	285	21	295	167	128	-
2	Lavington	33211	7274	185	170	15	124	59	65	-
	248.—Melksham.	17768	18077	521	499	22	326	161	165	119
1	Melksham *WH*	14248	5361	179	168	11	121	54	67	-
2	Trowbridge *HH*	3520	12216	342	331	11	205	107	98	-

V.—SOUTH WESTERN COUNTIES.—BIRTHS, DEATHS, AND MARRIAGES, 1886—*cont.*

No.	REGISTRATION DISTRICTS AND SUB-DISTRICTS.	AREA in Acres.	POPULATION, 1881.	BIRTHS (*exclusive of Still-born*). Total.	Legitimate.	Illegitimate.	DEATHS (*exclusive of Still-born*). Total.	Males.	Females.	MARRIAGES.
	17.—WILTSHIRE—*continued.*									
	249.—Bradford-on-Avon.	18239	10245	310	295	15	195	103	92	62
1	Bradford South Eastern *W*	18239	6486	200	189	11	129	66	63	-
2	Bradford North Western		3759	110	106	4	66	37	29	-
	250.—Westbury.	31070	10650	269	258	11	177	81	96	60
1	Bradley	12470	3606	102	100	2	64	31	33	-
2	Westbury *W*	18600	7044	167	158	9	113	50	63	-
	251.—Warminster.	56356	13840	336	315	21	261	132	129	77
1	Warminster *WH*	11453	6994	169	155	14	129	61	68	-
2	Longbridge Deverill	17357	3226	77	76	1	66	38	28	-
3	Heytesbury	27546	3620	90	84	6	66	33	33	-
	252.—Pewsey.	76490	12403	344	318	26	236	133	103	64
1	Netheravon *W*	41657	6971	213	197	16	147	83	64	-
2	Collingbourne	34833	5432	131	121	10	89	50	39	-
	253.—Amesbury.	63650	7623	198	187	11	134	70	64	49
1	Orcheston	18693	2239	54	51	3	36	14	22	-
2	Amesbury *W*	28175	3535	98	94	4	67	40	27	-
3	Winterbourne	16782	1849	46	42	4	31	16	15	-
	254.—Alderbury (Salisbury).	59417	27538	810	781	29	479	225	254	213
1	Alderbury	28671	4368	131	125	6	71	34	37	-
2	Downton	20866	4713	152	150	2	76	33	43	-
3	Britford *WHL*	9400	9573	307	297	10	207	100	107	-
4	Salisbury	480	8884	220	209	11	125	58	67	-
	255.—Wilton.	55795	10250	259	245	14	167	82	85	56
1	Wilton *W*	24336	5871	134	127	7	98	43	55	-
2	Bishopstone	31459	4379	125	118	7	69	39	30	-
	256.—Tisbury.	40494	9306	231	216	15	151	80	71	44
1	Donhead	19842	3694	88	79	4	64	36	28	-
2	Tisbury *W*	10839	3260	86	80	6	59	31	28	-
3	Hindon	9813	2352	62	57	5	28	13	15	-
	257.—Mere.	32904	7349	181	177	4	108	57	51	39
1	Mere *W*	32904	7349	181	177	4	108	57	51	-
	18.—DORSETSHIRE.									
	258.—Shaftesbury.	36493	12662	360	343	17	220	119	101	73
1	Shaftesbury *WH*	8171	4855	152	145	7	93	51	42	-
2	Fontmell	14944	3005	67	65	2	49	24	25	-
3	Gillingham	13378	4802	141	133	8	78	44	34	-
	259.—Sturminster.	37934	10050	286	273	13	163	74	89	67
1	Stalbridge	15678	4145	113	109	4	61	28	33	-
2	Sturminster *W*	22256	5905	173	164	9	102	46	56	-
	260.—Blandford.	56243	13735	358	343	15	224	120	104	75
1	Milton Abbas *H*	25173	5575	136	132	4	88	47	41	-
2	Blandford *W*	31070	8160	222	211	11	136	73	63	-

V.—SOUTH WESTERN COUNTIES.—BIRTHS, DEATHS, AND MARRIAGES, 1886—*cont.*

No.	REGISTRATION DISTRICTS AND SUB-DISTRICTS.	AREA in Acres.	POPULATION, 1881.	BIRTHS (*exclusive of Still-born*). Total.	Legitimate.	Illegitimate.	DEATHS (*exclusive of Still-born*). Total.	Males.	Females.	MARRIAGES.
	18.—DORSETSHIRE—*cont.*									
	261.—Wimborne.	81163	16991	556	525	31	293	148	145	116
1	Cranborne	45437	6740	186	177	9	93	40	53	-
2	Witchampton	18153	4813	138	132	6	80	44	36	-
3	Wimborne *W*	22573	5988	232	216	16	120	64	56	-
	262.—Poole.	24552	18702	733	704	29	387	197	190	163
1	Canford	12768	4852	269	257	12	121	69	52	-
2	Poole *WH*	4025	11642	392	375	17	235	112	123	-
3	Lytchett	7759	2208	72	72	-	31	16	15	-
	263.—Wareham.	96309	16946	543	520	23	308	154	149	122
1	Swanage	15872	4158	122	116	6	76	43	33	-
2	Corfe Castle	12804	2339	94	89	5	35	15	20	-
3	Wareham *W*	33800	5897	187	177	10	120	58	62	-
4	Bere Regis	33833	4552	140	138	2	72	38	34	-
	264.—Weymouth.	34794	32022	824	788	36	501	267	234	250
1	Upway	16121	4767	124	118	6	73	38	35	-
2	Weymouth *WHHIH*	4425	15255	404	383	21	272	135	137	-
3	Portland *HH*	2390	10061	245	239	6	120	72	48	-
4	Abbotsbury	11858	1939	51	48	3	36	22	14	-
	265.—Dorchester.*	116125	24890	695	663	32	499	250	249	185
1	Dorchester *WH*	9630	8668	315	295	20	213	103	110	-
2	Puddletown	25290	4041	88	85	3	62	33	29	-
3	Maiden Newton *LL*	35234	5685	126	122	4	105	53	52	-
4	Cerne *W*	45771	6496	166	161	5	119	61	58	-
	266.—Sherborne.	40018	12695	325	304	21	196	102	94	88
1	Yetminster	20646	3972	108	106	2	54	33	21	-
2	Sherborne *WH*	6536	5717	155	140	15	97	47	50	-
3	Bradford Abbas	12886	3006	62	58	4	45	22	23	-
	267.—Beaminster.	53764	11468	344	326	18	201	88	113	84
1	Evershot	17090	2729	85	80	5	46	17	29	-
2	Netherbury *W*	24773	5470	174	165	9	94	47	47	-
3	Beaminster	11901	3269	85	81	4	61	24	37	-
	268.—Bridport.	33187	14811	415	402	13	220	105	115	106
1	Burton Bradstock	16306	4381	116	114	2	46	22	24	-
2	Bridport *WH*	1622	7212	215	210	5	130	61	69	-
3	Whitchurch Canonicorum	15259	3268	84	78	6	44	22	22	-
	19.—DEVONSHIRE.									
	269.—Axminster.	61159	18769	469	445	24	296	142	154	121
1	Lyme *H*	5216	3826	87	83	4	67	28	39	-
2	Axminster *W*	18640	5186	134	128	6	75	38	37	-
3	Chardstock	17447	3249	87	81	6	51	27	24	-
4	Colyton	19856	6508	161	153	8	103	49	54	-
	270.—Honiton.	80887	21080	642	617	25	355	170	185	121
1	Honiton *W*	48407	9712	342	325	17	183	96	87	-
2	Ottery St. Mary *HH*	32480	11368	300	292	8	172	74	98	-

* 265.—The District of Dorchester comprises the two Poor Law Unions of Dorchester (Dorchester, Puddletown, and Maiden Newton Sub-districts) and Cerne (Cerne Sub-district).

V.—SOUTH WESTERN COUNTIES.—BIRTHS, DEATHS, AND MARRIAGES, 1886—*cont.*

No.	REGISTRATION DISTRICTS AND SUB-DISTRICTS.	AREA in Acres.	POPULATION, 1881.	BIRTHS (*exclusive of Still-born*). Total	Legitimate.	Illegitimate.	DEATHS Total.	Males.	Females.	MARRIAGES.
	19.—DEVONSHIRE—*cont.*									
	271.—St. Thomas.	129983	48241	1364	1316	48	1027	494	533	288
1	East Budleigh	12021	4742	91	90	1	81	36	45	-
2	Exmouth	7668	8294	247	238	9	163	74	89	-
3	Woodbury	15142	3417	100	93	7	58	24	34	-
4	Broad-Clist	14092	3151	84	83	1	43	24	19	-
5	Topsham	6207	4011	102	98	4	92	50	42	-
6	Heavitree *H*	10696	6302	218	2 5	3	143	66	77	-
7	St. Thomas *W*	11271	7512	265	247	18	201	98	103	-
8	Alphington	17759	3656	94	94	-	59	33	26	-
9	Christow	11482	1475	42	42	-	25	12	13	-
10	Kenton *LL*	22795	5681	121	116	5	162	77	85	-
	272.—Exeter.	1869	37669	1054	999	55	896	416	480	360
1	Exeter Eastern *WHH*	627	23054	674	638	36	600	270	330	-
2	Exeter Western	1242	14615	380	361	19	296	146	150	-
	273.—Newton Abbot.	117524	74996	1921	1837	84	1338	639	699	500
1	Teignmouth *HH*	7540	12884	208	291	7	244	121	123	-
2	Chudleigh	23736	6426	181	179	2	120	64	56	-
3	Moreton Hampstead	22642	2706	80	79	1	52	26	26	-
4	Ashburton *H*	31629	5797	154	141	13	100	42	67	-
5	Newton Abbot *WH*	21313	14293	426	396	30	285	151	134	-
6	Torquay *HHH*	10664	32948	782	751	31	528	295	293	-
	274.—Totnes.	97914	36574	1075	1021	54	654	314	340	238
1	Paignton	10494	5764	193	183	10	80	46	34	-
2	Brixham	8144	7664	285	276	9	128	63	65	-
3	Dartmouth *H*	5453	6729	204	197	7	114	54	60	-
4	Totnes *W*	12376	5833	128	111	17	132	69	63	-
5	Buckfastleigh	19646	4161	100	97	3	91	34	57	-
6	Ugborough	24849	3274	92	88	4	59	29	30	-
7	Harberton	16452	2649	73	69	4	50	19	31	-
	275.—Kingsbridge.	73455	18844	482	453	29	297	150	147	89
1	Blackawton	12408	2442	63	60	3	46	23	23	-
2	Stokenham	18354	3385	90	88	2	48	22	26	-
3	West Alvington *W*	15901	4687	116	103	13	77	43	34	-
4	Kingsbridge	10684	4297	109	105	4	70	36	34	-
5	Modbury	16108	3563	104	97	7	56	26	30	-
	276.—Plympton St. Mary.	74543	24181	689	652	37	438	217	221	125
1	Yealmpton	27518	9900	284	270	14	174	84	90	-
2	Plympton *W*	47025	14281	405	382	23	264	133	131	-
	277.—Plymouth.	1491	73863	2424	2316	108	1799	885	914	802
1	Charles *WHH*	900	27213	968	911	57	758	379	379	-
2	St. Andrew *HH*	591	46650	1456	1405	51	1041	506	535	-
	278.—East Stonehouse.	190	15041	587	566	21	379	226	153	174
1	East Stonehouse *WH*	190	15041	587	566	21	379	226	153	-
	279.—Stoke Damerel.	1760	48939	1678	1640	38	1000	513	487	592
1	St. Aubyn *H*	211	15786	586	569	17	297	158	139	-
2	Morice *H*	56	10567	230	223	7	171	93	78	-
3	Stoke *WH*	1299	9597	356	344	12	278	144	134	-
4	Tamar	194	12999	506	504	2	254	118	136	-
	280.—Tavistock.	159317	29190	807	765	42	588	314	274	160
1	Calstock	12971	8415	276	264	12	165	85	80	-
2	Tavistock *W*	100853	13399	348	324	24	277	154	123	-
3	Milton Abbot	22746	3781	101	97	4	75	35	40	-
4	Lifton	22947	3595	82	80	2	71	40	31	-

V.—SOUTH WESTERN COUNTIES.—BIRTHS, DEATHS, AND MARRIAGES, 1886—*cont.*

No.	REGISTRATION DISTRICTS AND SUB-DISTRICTS.	AREA in Acres.	POPULATION, 1881.	BIRTHS. (exclusive of Still-born). Total.	Legitimate.	Illegitimate.	DEATHS Total.	Males.	Females.	MARRIAGES.
	19.—DEVONSHIRE—*cont.*									
	281.—Okehampton.	126797	16962	493	480	33	325	154	171	104
1	Bratton Clovelly	23863	1973	56	50	6	50	28	25	-
2	Hatherleigh	26143	3335	92	86	6	60	24	36	-
3	Okehampton *W*	32610	4858	164	153	11	95	47	48	-
4	Chagford	19821	2696	76	74	2	45	23	22	-
5	North Tawton	24560	4050	105	97	8	75	35	40	-
	282.—Crediton.	91866	17929	509	487	22	337	161	176	107
1	Morchard Bishop	27659	3950	107	101	6	61	31	30	-
2	Bow	19402	2949	81	79	2	33	17	16	-
3	Crediton *W*	17298	6452	208	192	11	140	74	66	-
4	Cheriton-Fitzpaine	27507	4578	128	125	3	103	39	64	-
	283.—Tiverton.	103053	28512	847	801	46	606	315	291	183
1	Silverton	19026	4631	151	143	8	93	42	51	-
2	Cullompton	12077	3896	133	127	6	80	45	35	-
3	Uffculme	17773	4601	125	120	5	62	36	26	-
4	Tiverton *WH*	17491	10462	296	275	21	260	127	133	-
5	Washfield	22412	2327	56	55	1	43	25	18	-
6	Bampton	14269	2595	86	81	5	68	40	28	-
	284.—South Molton.*	143998	16818	482	457	25	262	144	118	104
1	Witheridge	55975	5347	208	202	6	85	48	37	-
2	Exmoor	20765	313	7	7	-	4	2	2	-
3	South Molton *WH*	67258	11158	267	248	19	173	94	79	-
	285.—Barnstaple.	149729	38206	1100	1056	44	631	307	324	278
1	Barnstaple *WH*	12711	11583	396	370	23	248	127	121	-
2	Parracombe *H*	35537	2710	81	79	2	46	19	27	-
3	Combmartin	24042	3237	90	87	3	43	26	17	-
4	Ilfracombe *H*	19281	7881	213	208	5	118	52	66	-
5	Braunton	31469	6695	202	195	7	106	49	57	-
6	Bishops Tawton	26709	6100	121	117	4	70	34	36	-
	286.—Torrington.	81472	14820	411	387	24	251	114	137	83
1	High Bickington	17455	2535	70	69	1	37	22	15	-
2	Winkleigh	16516	2052	52	51	1	38	15	23	-
3	Dolton	15480	2544	76	74	2	35	11	24	-
4	Shebbear	17666	2516	75	71	4	34	16	18	-
5	Great Torrington *W*	14355	5172	138	122	16	107	50	57	-
	287.—Bideford.	63864	18758	591	549	42	356	184	172	128
1	Bideford *WH*	8527	6596	249	227	22	135	65	70	-
2	Northam	7198	5231	140	136	4	88	45	43	-
3	Parkham	16797	2443	85	79	6	52	28	24	-
4	Hartland	23671	3756	98	89	9	70	40	30	-
5	Bradworthy	7671	732	19	18	1	11	6	5	-
	288.—Holsworthy.	82519	9008	288	269	19	158	77	81	57
1	Milton Damerel	21281	2128	65	63	2	30	14	16	-
2	Holsworthy *W*	18857	2650	89	81	8	55	24	31	-
3	Black Torrington	10804	1751	50	46	4	30	17	13	-
4	Broadwoodwidger	8587	849	33	29	4	15	10	5	-
5	Clawton	16090	1636	51	50	1	28	12	16	-
	20.—CORNWALL.									
	289.—Stratton.	54406	7439	209	191	18	120	60	60	36
1	Kilkhampton	16228	1735	58	53	5	30	20	10	-
2	Stratton *WH*	13683	3282	82	72	10	49	21	28	-
3	Week St. Mary	24495	2372	69	66	3	41	19	22	-

* 284.—On the 1st January 1886 the Sub district of Clubmaleigh was dissolved and the parishes comprised therein were added to the Sub-districts of Witheridge and South Molton. The parish of Exmoor was severed from the Sub-district of South Molton and constituted a separate Sub-district.

V.—SOUTH WESTERN COUNTIES.—BIRTHS, DEATHS, AND MARRIAGES, 1886—*cont.*

No.	REGISTRATION DISTRICTS AND SUB-DISTRICTS.	Area in Acres.	Population, 1881.	BIRTHS (*exclusive of Still-born*). Total.	Legitimate.	Illegitimate.	DEATHS (*exclusive of Still-born*). Total.	Males.	Females.	MARRIAGES.
	20.—CORNWALL—*cont.*									
	290.—Camelford.	51866	7605	217	200	17	143	74	69	45
1	Boscastle	17368	2293	66	63	3	43	29	14	-
2	Camelford *W*	34498	5312	151	137	14	100	45	55	-
	291.—Launceston.	100889	16058	468	445	23	305	154	151	116
1	Altarnun	22489	2194	58	53	5	27	14	13	-
2	North Petherwin	20615	2090	53	49	4	33	15	18	-
3	St. Stephen	28942	3459	109	107	2	56	26	30	-
4	Launceston *WH*	3851	3591	115	108	7	110	57	53	-
5	Northbill	24992	4724	133	128	5	79	42	37	-
	292.—St. Germans.	42728	16730	474	452	22	395	198	197	57
1	Antony *W*	7659	7290	203	199	7	185	91	94	-
2	St. Germans	12478	2369	79	75	4	61	27	34	-
3	Saltash	22591	6571	189	178	11	149	80	69	-
	293.—Liskeard.	107441	28787	794	743	51	509	249	260	122
1	Callington	22851	7678	208	192	16	137	75	62	-
2	Liskeard *W*	44911	11737	294	263	31	221	101	120	-
3	Looe	19958	5662	131	128	3	78	39	39	-
4	Lerrin	19726	3710	131	130	1	73	34	39	-
	294.—Bodmin.	88372	19248	530	501	29	419	204	215	127
1	Lanlivery	18564	4548	99	92	7	91	45	46	-
2	St. Mabyn	28647	2818	81	75	6	38	19	19	-
3	Bodmin *WHL*	16517	7079	197	185	12	187	89	98	-
4	Egloshayle	24644	4803	153	149	4	103	51	52	-
	295.—St. Columb.	78579	16343	446	419	27	335	168	167	73
1	Padstow	27054	6036	152	143	9	118	69	44	-
2	St. Columb *W*	30933	7006	188	176	12	159	65	94	-
3	Newlyn	20592	3251	106	100	6	63	34	29	-
	296.—St. Austell.	58266	30186	949	899	50	596	284	312	183
1	Fowey *H*	8464	6785	209	204	5	121	57	64	-
2	St. Austell *W*	23886	14202	428	392	36	286	139	147	-
3	Mevagissey	13158	4227	127	124	3	78	39	39	-
4	Grampound	14810	4972	185	179	6	111	49	62	-
	297.—Truro.	89288	35982	965	903	62	752	378	374	275
1	Probus	21951	3618	122	116	6	66	24	42	-
2	St. Just	16412	4382	105	103	2	101	50	51	-
3	St. Agnes	19838	7481	175	166	9	152	84	68	-
4	St. Clement *WH*	11657	7338	223	190	33	159	77	82	-
5	Kenwyn *H*	10208	8686	233	225	8	194	103	91	-
6	Kea	9722	4527	107	103	4	80	40	40	-
	298.—Falmouth.	25295	25557	627	593	34	500	253	247	155
1	Mylor	5372	3309	98	94	4	62	28	34	-
2	Falmouth *WHHH*	4874	14619	339	317	22	285	150	135	-
3	Penryn	2841	4563	121	115	6	89	43	46	-
4	Constantine	12768	3126	69	67	2	64	32	32	-
	299.—Helston.	73333	23681	711	660	51	523	251	272	156
1	Wendron	19085	7014	268	261	7	174	92	82	-
2	Helston *W*	19052	4908	136	121	15	133	64	69	-
3	St. Keverne	28095	4861	143	133	10	88	43	45	-
4	Breage	8605	3005	93	84	9	73	27	46	-
5	Crowan	7496	2593	71	61	10	55	25	30	-

V.—SOUTH WESTERN COUNTIES.—BIRTHS, DEATHS, AND MARRIAGES, 1886—*cont.*

No.	REGISTRATION DISTRICTS AND SUB-DISTRICTS.	AREA in Acres.	POPULATION, 1881.	BIRTHS (*exclusive of Still-born*). Total.	Legitimate.	Illegitimate.	DEATHS (*exclusive of Still-born*). Total.	Males.	Females.	MARRIAGES.
	20.—CORNWALL—*continued.*									
	300.—Redruth.	40426	46128	1485	1387	98	1191	561	630	381
1	Gwennap	10991	3032	236	224	12	199	88	111	-
2	Redruth *H*	4006	9335	280	259	21	239	111	128	-
3	Illogan *W*	8426	8723	315	277	38	259	125	134	-
4	Camborne	6981	13601	462	445	17	345	159	186	-
5	Phillack	10006	6437	192	182	10	149	78	71	-
	301.—Penzance.	64879	50311	1531	1448	83	1024	493	531	339
1	Uny-Lelant	12107	6401	164	153	11	107	48	59	-
2	St. Ives	9092	7690	222	212	10	134	57	77	-
3	Marazion	4765	3231	99	87	12	58	23	35	-
4	Penzance *WHH*	13723	22774	698	660	38	510	263	247	-
5	St. Just-in-Penwith	13512	7580	262	253	9	167	81	86	-
6	St. Buryan	11680	2635	86	83	3	48	21	27	-
	302.—Scilly Islands.	3560	2320	62	61	1	50	22	28	5
1	Scilly Islands	3560	2320	62	61	1	50	22	28	-
	21.—SOMERSETSHIRE.									
	303.—Williton.	109202	18685	492	458	34	321	168	153	105
1	Minehead	25869	8467	79	78	1	69	30	39	-
2	Dunster *H*	26984	3717	107	103	4	51	26	25	-
3	Williton *W*	17709	5827	163	149	19	102	55	47	-
4	Stogursey	18628	2319	56	51	5	35	18	17	-
5	Stogumber	20012	3355	82	77	5	64	39	25	-
	304.—Dulverton.	57906	5453	159	154	5	80	44	36	35
1	Dulverton *W*	57906	5453	159	154	5	80	44	36	-
	305.—Wellington.	60454	19194	579	550	29	318	165	153	120
1	Wiveliscombe	10949	3331	98	95	3	64	28	36	-
2	Milverton	15130	3518	82	79	3	55	30	25	-
3	Wellington *W*	18343	8476	282	265	17	141	75	66	-
4	Culmstock	20812	3869	117	111	6	58	32	26	-
	306.—Taunton.	70453	35982	1047	1005	42	679	332	347	264
1	Pitminster	21702	4440	108	105	3	63	33	30	-
2	North Curry	17064	5346	187	183	4	94	37	57	-
3	Taunton St. Mary Magdalen *WHH*	3926	16459	276	260	16	246	112	134	-
4	Taunton St. James *H*	12678	12074	402	386	16	230	121	109	-
5	Bishops-Lydeard	15089	3472	94	91	3	46	29	17	-
	307.—Bridgwater.	91163	33673	1004	959	45	611	313	298	218
1	Stowey	19434	4535	120	114	6	70	34	36	-
2	North Petherton	17381	4844	148	142	6	69	38	31	-
3	Middlezoy	10924	2198	60	58	2	45	21	24	-
4	Bridgwater *WHH*	7843	14727	447	422	25	305	161	144	-
5	Huntspill	19832	4167	137	133	4	71	31	40	-
6	Polden Hill	15799	3202	92	90	2	51	28	23	-
	308.—Langport.	59391	15574	434	406	28	257	152	105	100
1	Somerton	20744	4895	125	116	9	85	51	34	-
2	Langport *W*	21082	6114	184	173	11	104	58	46	-
3	Curry-Rivell	17615	4565	125	117	8	68	43	25	-
	309.—Chard.	60342	25353	807	768	39	453	249	204	144
1	Ilminster	20220	7343	220	208	12	125	67	58	-
2	Combe St. Nicholas	16743	3005	106	103	3	60	33	27	-
3	Chard *W*	10276	6854	217	207	10	128	76	52	-
4	Crewkerne *H*	13103	8151	264	250	14	140	73	67	-

V.—SOUTH WESTERN COUNTIES.—BIRTHS, DEATHS, AND MARRIAGES, 1886—*cont.*

No.	REGISTRATION DISTRICTS AND SUB-DISTRICTS.	Area in Acres.	Population, 1881.	BIRTHS (*exclusive of Still-born*). Total.	Legitimate.	Illegitimate.	DEATHS (*exclusive of Still-born*). Total.	Males.	Females.	MARRIAGES.
	21.—SOMERSETSHIRE—*cont.*									
	310.—Yeovil.	52151	27706	827	780	47	466	216	250	201
1	Coker	15929	5663	183	177	9	99	48	51	-
2	South Petherton	5385	3742	94	87	7	41	22	19	-
3	Martock	11945	5788	186	177	9	131	56	75	-
4	Yeovil *WH*	8048	10425	311	290	21	168	77	91	-
5	Ilchester	10844	2093	53	49	1	27	13	14	-
	311.—Wincanton.	66120	19770	564	528	36	322	165	157	104
1	Castle Cary	16906	5415	160	157	3	57	27	30	-
2	Milborne Port	21129	6408	183	171	12	101	50	54	-
3	Wincanton *WH*	16123	4756	135	119	16	107	56	51	-
4	Bruton	11962	3191	86	81	5	54	32	22	-
	312.—Frome.	51208	23152	651	625	26	379	213	166	170
1	Nunney	20029	4228	104	100	4	54	32	22	-
2	Frome *WH*	8243	11443	334	315	19	214	118	96	-
3	Road	11348	3143	74	74	-	44	21	23	-
4	Kilmersdon	11588	4338	139	136	3	67	42	25	-
	313.—Shepton Mallet.	50282	15779	445	429	16	274	155	119	94
1	Shepton Mallet *WH*	28424	11160	321	306	15	204	113	91	-
2	Evercreech	21858	4619	124	123	1	70	42	28	-
	314.—Wells.	64197	22013	750	726	24	453	255	198	139
1	Wells *WHL*	33428	11504	377	361	16	275	155	120	-
2	Glastonbury *H*	30769	10509	373	365	8	178	100	78	-
	315.—Axbridge.	105679	40841	1124	1090	34	684	350	334	233
1	Wedmore	20044	5460	141	139	2	83	40	43	-
2	Burnham	25256	6805	220	217	3	103	52	51	-
3	Banwell *HH*	19906	17646	460	447	13	292	145	147	-
4	Axbridge *WH*	18297	5704	140	128	12	121	73	48	-
5	Blagdon	22176	5226	163	159	4	85	40	45	-
	316.—Clutton.	47026	23615	802	773	29	449	247	202	121
1	Harptree	16123	2991	86	82	4	52	33	19	-
2	Chew Magna	13009	3992	106	104	2	79	37	42	-
3	Clutton *WH*	7684	6331	213	199	14	135	74	61	-
4	Midsomer-Norton	10205	10391	397	388	9	183	103	80	-
	317.—Bath.	30882	71241	1799	1717	82	1432	671	761	563
1	Twerton	14753	9495	323	316	7	177	98	79	-
2	Bathwick *H*	8452	7323	127	124	3	120	40	80	-
3	Lyncombe *W*	1845	12277	413	381	32	313	147	166	-
4	Walcot *HHHH*	837	34383	723	690	33	698	329	369	-
5	Batheaston	9995	7763	213	206	7	124	57	67	-
	318.—Keynsham.	33415	25781	919	893	26	478	226	252	164
1	Bitton	8295	5814	217	213	4	100	45	55	-
2	Oldland	5209	12948	526	509	17	213	114	99	-
3	Newton	10198	2150	60	59	1	45	21	24	-
4	Keynsham *W*	9713	4869	116	112	4	120	46	74	-
	319.—Bedminster.	57068	67405	2471	2383	88	1242	629	613	431
1	Bedminster *HH*	4161	44759	1871	1813	58	840	442	398	-
2	Long Ashton *W*	19849	6181	175	161	14	133	61	72	-
3	Yatton *HH*	20048	9611	235	222	13	175	80	95	-
4	St. George	13510	6854	190	187	3	94	46	48	-

VI.—WEST MIDLAND COUNTIES.—BIRTHS, DEATHS, AND MARRIAGES, 1886.

No.	REGISTRATION DISTRICTS AND SUB-DISTRICTS.	Area in Acres.	Population, 1881.	BIRTHS (*exclusive of Still-born*). Total.	Legitimate.	Illegitimate.	DEATHS (*exclusive of Still-born*). Total.	Males.	Females.	MARRIAGES.
	22.—GLOUCESTERSHIRE.									
	320.—Bristol.	755	57479	1594	1524	70	1384	735	649	949
1	St. Mary Redcliff *HH*	173	9602	289	281	8	246	139	107	-
2	Castle Precincts *W*	110	6748	164	141	23	114	69	45	-
3	St. Paul	151	18643	640	625	15	386	186	200	-
4	St. James *HH*	68	8420	205	193	12	362	205	157	-
5	St. Augustine *HH*	253	14066	316	304	12	276	136	140	-
	321.—Barton Regis.	28162	166136	5785	5609	176	3184	1588	1596	1126
1	Clifton *HH*	915	28695	622	601	21	421	188	233	-
2	Ashley	2796	25149	812	797	15	388	194	194	-
3	St. George	1831	26433	1271	1249	22	586	298	288	-
4	St. Philip and Jacob *H*	765	50106	2029	1986	43	950	473	477	-
5	Westbury	13697	21425	520	511	9	276	129	147	-
6	Stapleton *WwHL*	8158	14326	531	465	66	563	306	257	-
	322.—Chipping Sodbury.	63054	17523	504	481	23	306	156	150	64
1	Chipping Sodbury	14495	4773	130	126	4	71	33	38	-
2	Marshfield	16265	3696	107	104	3	50	29	21	-
3	Hawkesbury	20808	3743	101	97	4	70	30	40	-
4	Iron Acton *W*	11486	5311	166	154	12	115	59	56	-
	323.—Thornbury.	56332	17088	557	534	23	339	176	163	79
1	Almondsbury	19116	5671	191	187	4	98	50	48	-
2	Thornbury *W*	17624	5421	170	160	10	149	83	66	-
3	Berkeley *H*	19592	5996	196	187	9	92	43	49	-
	324.—Dursley.	25838	12550	337	315	22	245	114	131	65
1	Wotton-under-Edge	10475	5101	126	118	7	102	43	59	-
2	Uley	6147	2157	57	52	5	39	14	25	-
3	Dursley *W*	9216	5292	155	145	10	104	57	47	-
	325.—Westbury-on-Severn.	41164	23555	817	768	49	420	214	206	144
1	Newnham	22408	18623	672	639	33	328	167	161	-
2	Huntley *W*	18761	4932	145	129	16	92	47	45	-
	326.—Newent.	45281	11030	293	278	15	225	120	105	42
1	Newent *W*	23122	6164	151	145	6	125	64	61	-
2	Redmarley	22159	4866	142	133	9	100	56	44	-
	327.—Gloucester.	32222	46860	1467	1389	78	870	440	430	407
1	Kingsholm *WHLL*	18993	9854	228	204	24	271	143	128	-
2	St. Nicholas	880	8342	238	229	9	127	49	78	-
3	St. John the Baptist *H*		7391	204	198	3	146	82	64	-
4	South Hamlet *H*	12549	21773	797	760	37	326	166	160	-
	328.—Wheatenhurst.	23612	7353	233	223	10	102	50	52	26
1	Haresfield	13824	3135	98	96	2	37	17	20	-
2	Frampton *W*	9788	4218	135	127	8	65	33	32	-
	329.—Stroud.	42633	41345	1232	1183	49	741	350	391	284
1	Stonehouse *H*	8579	5154	152	146	6	81	39	42	-
2	Painswick	10185	5015	132	130	2	81	39	42	-
3	Bisley	7927	5169	172	165	7	97	36	61	-
4	Stroud *WHH*	3781	11112	350	326	24	258	132	126	-
5	Rodborough	4023	5779	167	165	2	86	39	47	-
6	Minchinhampton	4791	4561	119	115	4	75	36	39	-
7	Horsley	3397	4555	140	136	4	63	29	34	-
	330.—Tetbury.	25648	5893	174	169	5	95	50	45	30
1	Didmarton	9389	1252	38	38	-	19	10	9	-
2	Tetbury *WH*	16259	4641	136	131	5	76	40	36	-

VI.—WEST MIDLAND COUNTIES.—BIRTHS, DEATHS, AND MARRIAGES, 1886—*cont.*

No.	REGISTRATION DISTRICTS AND SUB-DISTRICTS.	Area in Acres.	Population, 1881.	BIRTHS (*exclusive of Still-born*). Total.	Legitimate.	Illegitimate.	DEATHS (*exclusive of Still-born*). Total.	Males.	Females.	MARRIAGES.
	22.—GLOUCESTERSH.—*cont.*									
	331.—Cirencester.	84269	21125	558	530	28	356	181	175	128
1	Cotswold	29094	3584	101	98	3	50	33	17	-
2	Cirencester *WHH*	29952	12208	335	317	18	218	109	109	-
3	Fairford *H*	25223	5333	122	115	7	88	39	49	-
	332.—Northleach.	67358	9884	226	218	8	143	71	72	56
1	Bibury *W*	30909	4928	117	112	5	78	39	39	-
2	Chedworth	36449	4956	109	106	3	65	32	33	-
	333.—Stow-on-the-Wold.	41145	9129	280	265	15	166	88	78	54
1	Bourton-on-the-Water *H*	21941	4077	116	110	6	58	28	30	-
2	Stow-on-the-Wold *W*	19204	5052	164	155	9	108	60	48	-
	334.—Winchcomb.	57494	9533	275	249	26	163	86	77	52
1	Guiting *W*	36568	5674	174	157	17	95	47	48	-
2	Cleeve	20926	3859	101	92	9	68	39	29	-
	335.—Cheltenham.	25909	55505	1421	1339	82	968	472	496	380
1	Charlton Kings *H*	21706	11533	306	298	8	168	77	91	-
2	Cheltenham *WHH*	4203	43972	1115	1041	74	800	395	405	-
	336.—Tewkesbury.	39204	12994	366	347	19	282	136	146	75
1	Tewkesbury *WH*	28777	10341	304	288	16	227	109	118	-
2	Overbury	10427	2653	62	59	3	55	27	28	-
	23.—HEREFORDSHIRE.									
	337.—Ledbury.	48783	12605	315	293	22	205	111	94	71
1	Ledbury *WH*	27704	8646	214	198	16	147	76	71	
2	Yarkhill	21079	3959	101	95	6	58	35	23	-
	338.—Ross.	55571	16369	440	409	31	273	154	119	86
1	Sollershope	18509	3423	100	96	4	51	29	22	-
2	Ross *WH*	17253	9651	245	224	21	180	104	76	-
3	St. Weonards	19809	3295	95	89	6	42	21	21	-
	339.—Hereford.*	144991	43094	1166	1061	105	840	412	428	287
1	Dewchurch	24727	4524	108	102	6	60	23	37	-
2	Fownhope	19079	5652	149	139	10	89	41	48	-
3	Burghill *L*	23851	7306	181	166	15	144	76	68	-
4	Hereford City *WH*	2417	17044	509	455	54	428	209	219	-
5	Madley	19790	2768	69	63	6	36	18	18	-
6	Kentchurch *W*	26723	3503	91	83	8	56	30	26	-
7	Clodock	28404	2297	59	53	6	27	15	12	-
	340.—Weobly.	48959	8179	237	222	15	135	75	60	49
1	Weobly *W*	28407	4809	133	125	8	90	52	38	-
2	Dilwyn	20552	3370	104	97	7	45	23	22	-
	341.—Bromyard.	61659	11055	310	283	27	194	92	102	52
1	Bromyard *H*	17542	3423	94	87	7	60	22	38	-
2	Bishops Frome	22305	4058	115	103	12	72	33	39	-
3	Brockhampton *W*	21812	3574	101	93	8	62	37	25	-
	342.—Leominster.	64416	14648	349	319	30	275	140	135	69
1	Leominster *W*	12242	6617	165	150	15	123	58	65	-
2	Bodenham	25282	3755	91	83	8	75	41	34	-
3	Kingsland	26892	4276	93	86	7	77	41	36	-

* 339.—The District of Hereford comprises the two Poor Law Unions of Hereford (Dewchurch, Fownhope, Burghill, and Hereford City Sub-districts), and Dore (Madley, Kentchurch, and Clodock Sub-districts).

VI.—WEST MIDLAND COUNTIES.—BIRTHS, DEATHS, AND MARRIAGES, 1886—*cont.*

No.	REGISTRATION DISTRICTS AND SUB-DISTRICTS.	Area in Acres.	Population, 1881.	BIRTHS (*exclusive of Still-born*). Total.	Legitimate.	Illegitimate.	DEATHS. Total.	Males.	Females.	MARRIAGES.
	23.—HEREFORDSHIRE— *continued.*									
	343.—Kington.	94762	12197	343	320	23	252	125	127	75
1	Brilley	13315	1865	53	56	2	38	17	21	
2	Radnor	43107	3256	92	87	5	71	36	35	
3	Kington *W*	24849	5868	153	137	14	118	62	56	
4	Kinsham	11491	1208	42	40	2	25	10	15	
	24.—SHROPSHIRE.									
	344.—Ludlow.	83250	18589	477	440	37	347	181	166	125
1	Leintwardine	14354	2311	50	49	1	37	21	16	
2	Ludlow *WH*	22698	9462	228	202	26	211	105	106	
3	Cainham	12195	2651	70	70		44	24	20	
4	Munslow	15198	1825	47	43	4	18	13	5	
5	Diddlebury	18810	2340	82	76	6	37	18	19	
	345.—Clun.	83196	10167	279	246	33	171	106	65	46
1	Clun	31358	3031	132	119	13	84	55	29	
2	Bishops Castle *W*	16834	2797	76	61	15	42	25	17	
3	Norbury	21282	1609	24	23	1	21	11	10	
4	Lydbury	13722	1830	47	43	4	24	15	9	
	346.—Church Stretton.	46493	5672	128	116	12	96	46	50	31
1	Church Stretton *W*	24870	3688	86	79	7	73	37	36	
2	Wall	21623	1984	42	37	5	23	9	14	
	347.—Cleobury Mortimer.	54411	8138	242	221	21	130	69	61	36
1	Cleobury Mortimer *W*	29588	5448	154	136	18	98	55	43	
2	Stottesden	24823	2690	88	85	3	32	14	18	
	348.—Bridgnorth.	70061	15279	404	365	39	308	153	155	82
1	Chetton	38774	4486	141	122	19	78	39	39	
2	Bridgnorth *WH*	3382	5848	145	133	12	152	76	76	
3	Worfield *w*	27925	4995	118	110	8	78	38	40	
	349.—Shifnal.	46070	12821	395	370	25	184	84	100	53
1	Albrighton	23513	4129	109	107	2	54	22	32	
2	Shifnal *W*	23559	8692	286	263	23	130	62	68	
	350.—Madeley.	29402	27314	770	700	70	467	237	230	132
1	Dawley	3576	9458	265	240	25	156	72	84	
2	Madeley *W*	7850	10026	288	259	29	132	102	30	
3	Broseley	8239	5509	160	147	13	96	47	49	
4	Much Wenlock	9737	3321	57	54	3	38	16	17	
	351.—Atcham.	123728	48633	1435	1331	104	1009	546	463	283
1	Condover *W*	37172	5736	154	130	24	130	80	50	
2	Pontesbury	12052	3507	104	91	13	61	33	28	
3	Westbury	11274	2224	68	60	8	44	24	20	
4	Alberbury	12034	2056	52	49	3	33	18	15	
5	Monsford	3018	1172	34	34		14	7	7	
6	Battlefield	12330	1935	53	48	5	22	14	8	
7	Atcham	12316	1533	43	42	1	19	8	11	
8	St. Mary Shrewsbury *H*	18032	20346	628	596	32	423	225	198	
9	St. Chad Shrewsbury *HL*		10124	299	281	18	263	137	126	
	352.—Oswestry.	82028	27073	875	819	56	517	258	259	162
1	Knockin	19651	4134	125	113	12	68	31	37	
2	Llansilin	27384	3919	111	104	7	59	29	30	
3	Oswestry *WH*	16284	11923	405	374	31	256	131	125	
4	St. Martin	18759	7097	234	228	6	134	67	67	

VI.—WEST MIDLAND COUNTIES.—BIRTHS, DEATHS, AND MARRIAGES, 1886—*cont.*

No.	REGISTRATION DISTRICTS AND SUB-DISTRICTS.	AREA in Acres.	POPULATION, 1881.	BIRTHS (*exclusive of Still-born*). Total.	Legitimate.	Illegitimate.	DEATHS (*exclusive of Still-born*). Total.	Males.	Females.	MARRIAGES.
	24.—SHROPSHIRE—*cont.*									
	353.—Ellesmere.	73226	13708	368	351	17	234	124	110	71
1	Overton	6701	1461	44	42	2	18	9	9	-
2	Hanmer	14808	2372	67	63	4	28	21	7	-
3	Ellesmere *W*	29978	6256	164	158	6	126	54	72	-
4	Baschurch	21739	3619	93	88	5	62	40	22	-
	354.—Wem.	52450	10565	295	269	26	180	92	88	51
1	Wem *W*	36464	7215	206	186	20	135	72	63	-
2	Prees	15986	3350	89	83	6	45	20	25	-
	355.—Whitchurch.	40307	11246	331	302	29	148	85	63	76
1	Whitchurch *W*	23339	7826	247	225	22	109	58	51	-
2	Malpas	16468	3420	84	77	7	39	27	12	-
	356.—Market Drayton.	65296	14849	396	360	36	232	124	108	82
1	Moreton Say	22858	3900	103	98	5	59	29	30	-
2	Market Drayton *W*	14375	5934	195	168	27	107	61	46	-
3	Hodnet	28063	4995	98	94	4	66	34	32	-
	357.—Wellington.	35143	26484	832	745	87	480	229	251	136
1	Ercall Magna	18925	8043	92	85	7	65	28	37	-
2	Wellington *W*	12863	15273	455	400	55	279	131	148	-
3	Wombridge	3355	8168	285	260	25	136	70	66	-
	358.—Newport.	48501	15352	417	385	32	269	138	131	103
1	Newport *W*	23419	10764	296	275	21	204	108	96	-
2	Gnosall	25082	4588	121	110	11	65	30	35	-
	25.—STAFFORDSHIRE.									
	359.—Stafford.	57326	30545	985	934	51	650	352	298	222
1	Stafford *WHL*	35686	26470	881	834	47	580	313	267	-
2	Colwich	21640	4075	104	100	4	70	39	31	-
	360.—Stone.	69781	29134	1005	951	54	557	290	267	190
1	Stone *WH*	26049	10316	299	275	24	199	97	102	-
2	Eccleshall	33027	5715	159	147	12	93	42	51	-
3	Trentham	10705	13103	547	529	18	265	151	114	-
	361.—Newcastle-under-Lyme.	27270	34661	1268	1200	68	709	368	341	229
1	Whitmore	6748	1084	31	30	1	14	7	7	-
2	Newcastle-under-Lyme *WH*	9098	20998	748	704	44	434	228	206	-
3	Audley	11424	12579	489	466	23	261	133	128	-
	362.—Wolstanton.	13937	75465	3039	2863	176	1594	847	747	579
1	Wolstanton	5366	17541	717	690	27	372	190	182	-
2	Tunstall *W*	5450	29675	1152	1076	76	604	331	273	-
3	Burslem	3121	28249	1170	1097	73	618	326	292	-
	363.—Stoke-upon-Trent.	12818	104313	4367	4099	268	2491	1297	1194	958
1	Hanley	5066	29089	1076	1027	49	524	275	249	-
2	Shelton	1224	28196	1139	1087	43	628	302	326	-
3	Stoke-upon-Trent *WHHH*	3178	17272	677	624	53	546	303	243	-
4	Fenton	1390	14136	645	604	41	323	188	135	-
5	Longton *H*	1960	18620	839	757	82	470	229	241	-
	364.—Leek.	70352	31238	1038	946	92	527	255	272	164
1	Norton	9598	10430	405	374	31	177	88	89	-
2	Leek *WHH*	19295	15094	462	423	39	273	135	138	-
3	Leek Frith	13481	1757	53	48	5	23	14	9	-
4	Longnor	27978	3957	118	101	17	54	18	36	-

VI.—WEST MIDLAND COUNTIES.—BIRTHS, DEATHS, AND MARRIAGES, 1886—*cont.*

No.	REGISTRATION DISTRICTS AND SUB-DISTRICTS.	AREA in Acres.	POPULATION, 1881.	BIRTHS (*exclusive of Still-born*). Total.	Legitimate.	Illegitimate.	DEATHS (*exclusive of Still-born*). Total.	Males.	Females.	MARRIAGES.
	25.—STAFFORDSHIRE —*continued.*									
	365.—Cheadle.	55158	22724	821	767	54	418	245	173	153
1	Alton	9705	2994	96	88	8	60	36	24	-
2	Ipstones	20031	5418	199	185	14	100	65	35	-
3	Dilhorne	12945	7152	278	263	15	140	86	54	-
4	Cheadle *W*	12477	7160	248	231	17	118	58	60	-
	366.—Uttoxeter.	64491	14073	428	402	26	250	124	126	83
1	Uttoxeter *W*	25937	7932	269	250	19	161	79	82	-
2	Abbots Bromley	17381	2690	77	75	2	45	19	26	-
3	Sudbury	21173	3451	82	77	5	44	26	18	-
	367.—Burton-upon-Trent.	86505	73878	2841	2726	115	1426	780	646	474
1	Tutbury	26367	7569	246	193	23	121	70	51	-
2	Repton *L*	23827	6587	185	175	10	143	75	68	-
3	Gresley	18873	19747	822	786	36	855	488	367	-
4	Burton-upon-Trent *WHHH*	17138	39975	1618	1572	46	807	447	360	-
	368.—Tamworth.	45422	19400	727	694	33	361	177	184	111
1	Tamworth *WH*	22029	9650	355	338	17	204	107	97	-
2	Fazeley	23393	9750	372	356	16	157	70	87	-
	369.—Lichfield.	77918	39241	1341	1284	57	711	365	346	227
1	Lichfield *WHL*	38573	24492	858	815	43	489	259	230	-
2	Yoxall *H*	20772	4374	134	129	5	64	33	31	-
3	Rugeley *HH*	18573	10375	349	340	9	158	73	85	-
	370.—Cannock.	71947	36122	1480	1424	56	636	338	298	224
1	Penkridge	27755	4246	97	89	8	65	32	33	-
2	Brewood	20782	5771	158	153	5	93	53	40	-
3	Cannock *W*	23410	26105	1225	1182	43	478	253	225	-
	371.—Wolverhampton.*	54899	145470	5427	5165	262	3112	1641	1471	1035
1	Tettenhall	14222	7982	242	234	8	113	59	54	-
2	Kinver	16391	4019	109	103	6	61	32	29	-
3	Wombourn *W*	13141	5711	149	138	11	94	54	40	-
4	Wolverhampton Western	8396	37156	1347	1309	38	699	360	339	-
5	Wolverhampton Eastern *WH*		33610	1475	1370	105	1128	604	524	-
6	Willenhall	5904	20262	1162	1108	54	525	291	234	-
7	Bilston *H*	1845	22780	943	903	40	490	241	249	-
	372.—Walsall.	21502	84107	3553	3424	129	1801	950	851	562
1	Darlaston *H*	2450	13900	615	587	28	295	143	152	-
2	Bloxwich	19052	13180	516	506	10	240	132	108	-
3	Walsall *WHH*		44959	1897	1828	69	1038	562	471	-
4	Aldridge		12068	525	503	22	228	113	120	-
	373.—West Bromwich.	19322	126163	5000	4770	230	2611	1357	1254	889
1	Handsworth	7680	24251	890	877	13	384	182	202	-
2	Oldbury	3799	21051	956	907	49	434	209	225	-
3	West Bromwich South West *HH*	1502	28803	1170	1127	43	598	317	281	-
4	West Bromwich North East *WH*	4217	27492	1104	1008	96	655	373	282	-
5	Wednesbury *H*	2124	24566	880	851	29	540	276	264	-
	374.—Dudley.	18040	140224	5595	5349	246	2728	1426	1302	1047
1	Rowley-Regis *H*	3670	27885	1239	1191	48	496	240	256	-
2	Tipton *H*	2697	30013	1140	1081	59	549	284	265	-
3	Sedgley *W*	7743	36574	1409	1336	73	774	424	350	-
4	Dudley *H*	3930	46252	1807	1741	66	909	478	431	-

* 371.—The District of Wolverhampton comprises the two Poor Law Unions of Seisdon (Tettenhall, Kinver, and Wombourn Sub-districts), and Wolverhampton (Wolverhampton Western, Wolverhampton Eastern, Willenhall, and Bilston Sub-districts).

VI.—WEST MIDLAND COUNTIES.—BIRTHS, DEATHS, AND MARRIAGES, 1886—*cont.*

No.	REGISTRATION DISTRICTS AND SUB-DISTRICTS.	Area in Acres.	Population, 1881.	BIRTHS (*exclusive of Still-born*). Total.	Legitimate.	Illegitimate.	DEATHS (*exclusive of Still-born*). Total.	Males.	Females.	MARRIAGES.
	26.—WORCESTERSHIRE.									
	375.—Stourbridge.	16200	79596	3097	2918	179	1444	768	676	553
1	Halesowen [- - - - - - - -	5570	16264	729	687	42	307	150	157	-
2	Stourbridge - - - - - - - -	3315	27565	1012	964	48	486	277	209	-
3	Kingswinford *WH* - - - - - -	7315	35767	1356	1267	89	651	341	310	-
	376.—Kidderminster.	37550	40942	1221	1162	59	717	359	358	281
1	Chaddesley Corbett - - - - - -	9582	2239	43	41	2	32	16	16	-
2	Wolverley - - - - - - - -	7172	3641	86	81	5	44	20	24	-
3	Kidderminster *WHH* - - - - - -	10685	27675	867	829	38	514	253	261	-
4	Lower Mitton - - - - - - - -	861	3358	117	112	5	62	32	30	-
5	Bewdley - - - - - - - - -	9250	4029	108	99	9	65	38	27	-
	377.—Tenbury.	35941	7588	227	216	11	112	65	47	51
1	Tenbury *WH* - - - - - - -	18164	4657	138	130	8	69	39	30	-
2	Bockleton - - - - - - - -	17777	2931	89	86	3	43	26	17	-
	378.—Martley.	53447	15883	463	434	29	275	124	151	111
1	Martley *W* - - - - - - - -	18335	2905	91	80	11	68	39	29	-
2	Witley - - - - - - - - -	13299	3272	95	90	5	66	31	35	-
3	Holt - - - - - - - - -	13726	3200	84	79	5	50	20	30	-
4	Leigh *H* - - - - - - - -	13087	6506	193	185	8	91	34	57	-
	379.—Worcester.	8184	41385	1355	1290	65	948	467	481	302
1	South West Worcester* - - - - -	5530	22942	764	733	31	502	258	244	-
2	North Worcester *WHH* - - - -	2654	18443	591	557	34	446	209	237	-
	380.—Upton-on-Severn.	53016	23234	538	513	25	488	245	243	134
1	Hanley Castle *L* - - - - - -	20007	14302	294	285	9	308	158	150	-
2	Upton-on-Severn *W* - - - - -	20604	5478	154	143	11	122	62	60	-
3	Kempsey - - - - - - - -	12405	3454	90	85	5	58	25	33	-
	381.—Evesham.	46797	15270	436	414	22	229	118	111	91
1	Evesham *WH* - - - - - - -	18227	8321	245	233	12	140	72	68	-
2	Broadway - - - - - - - -	28570	6949	191	181	10	89	46	43	-
	382.—Pershore.	52269	13560	390	362	28	215	119	96	101
1	Eckington - - - - - - - -	16897	3828	107	103	4	49	29	20	-
2	Pershore *W* - - - - - - - -	35372	9732	283	259	24	166	90	76	-
	383.—Droitwich.	53718	17498	553	528	25	294	155	139	91
1	Claines *H* - - - - - - - -	15460	4257	134	129	5	66	40	26	-
2	Ombersley - - - - - - - -	18977	5331	189	178	11	75	39	36	-
3	Droitwich *WHH* - - - - - -	19281	7410	230	221	9	153	76	77	-
	384.—Bromsgrove.	48967	31914	1074	1020	54	570	291	279	188
1	Bromsgrove *WHH* - - - - - -	16381	15222	547	513	34	293	151	147	-
2	Belbroughton - - - - - - -	15584	5391	146	142	4	83	49	34	-
3	Tardebigg - - - - - - - -	17002	11301	381	365	16	189	91	98	-
	385.—Kings Norton.	28465	96141	3260	3145	115	1717	832	885	801
1	Kings Norton *L* - - - - - -	16612	34674	1215	1171	44	632	301	331	-
2	Edgbaston *W* - - - - - - -	8857	29950	664	638	26	444	201	243	-
3	Harborne - - - - - - - -	3296	31517	1381	1336	45	641	330	311	-

* On the 1st Jan. 1886 the Sub-districts of Worcester West and Worcester South were united for registration purposes and called "Worcester South West."

VI.—WEST MIDLAND COUNTIES.—BIRTHS, DEATHS, AND MARRIAGES, 1886—*cont.*

No.	REGISTRATION DISTRICTS AND SUB-DISTRICTS.	AREA in Acres.	POPULATION, 1881.	BIRTHS (*exclusive of Still-born*). Total.	Legitimate.	Illegitimate.	DEATHS (*exclusive of Still-born*). Total.	Males.	Females.	MARRIAGES.
	27.—WARWICKSHIRE.									
	386.—Birmingham.	2955	246353	8644	8265	379	5659	2975	2684	2186
1	Lady Wood *H*	2955	50863	2036	1982	54	1046	509	537	-
2	St. Thomas *HH*		39031	1063	1044	39	749	391	358	-
3	St. Martin		41828	1345	1274	71	748	384	364	-
4	St. George *H*		64915	2246	2133	63	1579	845	734	-
5	All Saints *WHHHL*		49716	1934	1782	152	1537	846	691	-
	387.—Aston.	31486	209687	8310	8055	255	4285	2207	2078	1654
1	Deritend	2889	76413	3126	3040	86	1517	800	717	-
2	Duddeston		55248	2309	2247	62	1097	533	564	-
3	Erdington *W*	11251	69641	2651	2550	101	1547	801	746	-
4	Sutton Coldfield	17396	8582	224	218	6	124	73	51	-
	388.—Meriden.	47770	11025	285	268	17	183	96	87	52
1	Coleshill *W*	21875	5122	138	134	4	77	35	42	-
2	Meriden *W*	25895	5903	147	134	13	106	61	45	-
	389.—Atherstone.	27794	14419	540	520	20	274	150	124	99
1	Atherstone *W*	27794	14419	540	520	20	274	150	124	-
	390.—Nuneaton.	20428	13701	490	480	10	283	126	157	100
1	Nuneaton *W*	20428	13701	490	480	10	283	126	157	-
	391.—Foleshill.	19405	18497	645	613	32	375	176	199	123
1	Foleshill *W*	7799	14439	527	500	27	298	147	151	-
2	Sowe	11606	4058	118	113	5	77	29	48	-
	392.—Coventry.	5512	45116	1477	1423	54	990	508	482	384
1	St. John *W*	3661	23092	665	634	31	473	252	221	-
2	Holy Trinity *HH*	1851	22024	812	789	23	517	256	261	-
	393.—Rugby.	80755	27200	868	830	38	474	242	232	182
1	Rugby *WHH*	25130	16589	602	573	29	307	145	162	-
2	Crick	26689	5274	129	124	5	84	47	37	-
3	Dunchurch	28956	5337	137	133	4	83	50	33	-
	394.—Solihull.	47427	21377	677	635	42	364	193	171	150
1	Solihull *WHR*	20715	15235	530	497	33	271	141	130	-
2	Knowle	11461	3121	67	62	5	59	31	28	-
3	Tanworth	15251	3021	80	76	4	34	21	13	-
	395.—Warwick.	66741	52874	1509	1417	92	996	518	478	329
1	Warwick *WHHL*	28975	16646	508	473	35	305	202	163	-
2	Leamington *HH*	2900	25141	676	636	40	455	226	229	-
3	Kenilworth	23698	6546	188	178	10	97	50	47	-
4	Radford	16168	4541	137	130	7	79	40	39	-
	396.—Stratford-on-Avon.	78576	22496	638	601	37	351	184	167	120
1	Wellesbourne	28540	6118	160	157	3	100	44	56	-
2	Stratford-on-Avon *H*	14884	6338	191	178	13	84	46	38	-
3	Old Stratford *WH*	17905	6287	176	161	15	107	64	43	-
4	Wootton Wawen	17747	3753	111	105	6	60	30	30	-
	397.—Alcester.	52430	19430	581	560	21	340	180	160	127
1	Studley	12095	5259	177	170	7	106	54	52	-
2	Alcester *WH*	15419	5290	142	133	9	98	58	40	-
3	Feckenham	15636	6145	186	182	4	94	45	49	-
4	Bidford	9280	2736	76	75	1	42	23	19	-

VI.—WEST MIDLAND COUNTIES.—BIRTHS, DEATHS, AND MARRIAGES, 1886—*cont.*

	REGISTRATION DISTRICTS AND SUB-DISTRICTS.	AREA in Acres.	POPULATION, 1881.	BIRTHS (*exclusive of Still-born*). Total.	Legitimate.	Illegitimate.	DEATHS (*exclusive of Still-born*). Total.	Males.	Females.	MARRIAGES.
	27.—WARWICKSH.—*cont.*									
	398.—Shipston-on-Stour.	78899	17874	490	451	39	289	147	142	85
1	Campden	20186	4590	114	102	12	57	26	31	-
2	Moreton *H*	20612	5850	147	135	12	84	43	41	-
3	Shipston-on-Stour *W*	17021	4530	137	125	12	95	48	47	-
4	Halford	21080	3404	92	89	3	53	30	23	-
	399.—Southam.	50409	10282	292	283	9	158	85	73	59
1	Southam *W*	50409	10282	292	283	9	158	85	73	-

VII.—NORTH MIDLAND COUNTIES.—BIRTHS, DEATHS, AND MARRIAGES, 1886.

	28.—LEICESTERSHIRE.									
	400.—Lutterworth.	59031	13356	332	316	16	219	121	98	80
1	Lutterworth *W*	59031	13356	332	316	16	219	121	98	-
	401.—Market Harborough.	64094	16196	470	457	13	291	152	39	95
1	Market Harborough *W*	64094	16196	470	457	13	291	152	139	-
	402.—Billesdon.	50721	10073	345	330	15	199	116	83	50
1	Billesdon *WL*	50721	10073	345	330	15	199	116	83	-
	403.—Blaby.	34207	21853	1050	1012	38	527	284	243	168
1	Wigston *W*	13210	13885	740	715	25	347	188	159	-
2	Enderby *WH*	20997	7968	310	297	13	180	96	84	-
	404.—Hinckley.	28070	17402	657	629	28	353	172	181	105
1	Burbage	15000	4941	169	162	7	91	49	42	-
2	Hinckley *W*	8210	8669	316	302	14	181	85	96	-
3	Earl Shilton	4860	3792	172	165	7	81	38	43	-
	405.—Market Bosworth.	53090	14611	512	479	33	260	135	125	80
1	Market Bosworth *W*	34701	6342	207	189	18	116	65	51	-
2	Ibstock	18389	8269	305	290	15	144	70	74	-
	406.—Ashby-de-la-Zouch.	52905	33534	1204	1133	71	663	356	307	224
1	Measham	9457	3887	112	100	12	84	42	42	-
2	Hartshorn	14960	7061	252	238	14	130	62	68	-
3	Ashby-*de*-la-Zouch *W*	12480	9024	300	276	24	155	87	68	-
4	Whitwick	16068	13562	540	519	21	294	165	129	-
	407.—Loughborough.	43840	27883	1036	981	55	560	308	252	197
1	Loughborough *WH*	18690	22194	866	823	43	462	250	212	-
2	Leake	25150	5689	170	158	12	98	58	40	-
	408.—Barrow-upon-Soar.	47868	28865	1098	1054	44	613	306	307	170
1	Barrow-upon-Soar	13521	5757	201	190	11	141	74	67	-
2	Quorndon *H*	8830	5773	173	168	5	88	42	46	-
3	Rothley *W*	14657	11304	322	300	22	243	120	123	-
4	Syston	10660	6031	202	196	6	141	70	71	-
	409.—Leicester.	3200	122376	4863	4625	238	2800	1449	1351	1220
1	East Leicester *W*	3200	78805	3321	3155	166	1792	910	882	-
2	West Leicester *HL*		43571	1542	1470	72	1008	539	469	-

VII.—NORTH MIDLAND COUNTIES.—BIRTHS, DEATHS, AND MARRIAGES, 1886—*cont.*

No.	REGISTRATION DISTRICTS AND SUB-DISTRICTS.	AREA in Acres.	POPULATION, 1881.	BIRTHS (*exclusive of Still-born*). Total.	Legitimate.	Illegitimate.	DEATHS (*exclusive of Still-born*). Total.	Males.	Females.	MARRIAGES.
	28.—LEICESTERSHIRE —*continued.*									
	410.—Melton Mowbray.	98077	20492	672	635	37	371	189	182	132
1	Somerby	22668	3390	100	95	5	52	21	31	+
2	Melton Mowbray *W*	17900	7695	271	254	17	155	72	83	+
3	Clawson	27084	5292	187	179	8	91	54	37	+
4	Waltham	30425	3615	114	107	7	73	42	31	+
	29.—RUTLANDSHIRE.									
	411.—Oakham.	55030	10978	308	293	15	201	91	110	70
1	Oakham *W*	55030	10978	308	293	15	201	91	110	–
	412.—Uppingham.	52322	12029	324	305	19	174	77	97	62
1	Uppingham *W*	18631	5389	135	124	11	84	36	48	–
2	Great Easton	14882	3058	85	79	6	40	14	26	–
3	Barrowden	18809	3582	104	102	2	50	27	23	–
	30.—LINCOLNSHIRE.									
	413.—Stamford.	52858	18344	466	452	14	307	177	130	119
1	Stamford *WH*	24136	13273	323	311	12	230	133	97	–
2	Barnack	28722	5071	143	141	2	77	44	33	–
	414.—Bourn.	90644	18918	577	533	44	329	155	174	124
1	Corby	20103	3046	95	87	8	56	34	22	–
2	Aslackby	23635	4533	114	106	8	73	39	34	–
3	Bourn *W*	33106	7121	254	235	19	132	54	78	–
4	Deeping	13800	4218	114	105	9	68	28	40	–
	415.—Spalding.	86471	22961	621	583	38	370	195	175	130
1	Pinchbeck	11649	3146	76	70	6	45	21	24	–
2	Donington	10390	2566	78	75	3	44	20	24	–
3	Gosberton	12320	3045	70	67	3	37	12	25	–
4	Spalding *WHH*	16660	9746	266	248	18	184	111	73	–
5	Moulton	19171	3094	79	73	6	44	23	21	–
6	Deeping St. Nicholas	16290	1364	52	50	2	16	8	8	–
	416.—Holbeach.	107299	19249	543	509	34	296	153	143	135
1	Gedney Hill	55248	2742	83	82	1	46	21	25	–
2	Long Sutton		8805	252	240	12	114	60	54	–
3	Holbeach *W*	52051	7702	208	187	21	136	72	64	–
	417.—Boston.	127793	39410	1104	1035	69	719	372	347	285
1	Kirton-in-Holland	23900	5408	149	140	9	74	39	35	–
2	Bennington	49623	6074	171	164	7	100	58	42	–
3	Sibsey	19283	3868	104	103	1	27	15	12	–
4	Boston *WH*	6710	18345	632	587	45	433	208	225	–
5	Swineshead	28277	5020	148	141	7	85	52	33	–
	418.—Sleaford.	131777	25720	698	649	49	447	228	219	167
1	Billinghay	32535	9257	241	220	21	183	94	89	–
2	Sleaford *W*	34920	9723	273	257	16	176	87	89	–
3	Leadenham	26582	3940	119	109	10	55	31	24	–
4	Aswarby	17740	2800	65	63	2	33	16	17	–
	419.—Grantham.	103939	33679	1073	1002	71	623	327	296	210
1	Grantham South	73304	11911	360	340	20	215	106	109	–
2	Grantham North *WH*	30635	21768	713	662	51	408	221	187	–

VII.—NTH. MIDLAND COUNTIES.—BIRTHS, DEATHS, AND MARRIAGES, 1886—*cont.*

No.	REGISTRATION DISTRICTS AND SUB-DISTRICTS.	AREA in Acres.	POPULATION, 1881.	BIRTHS (*exclusive of Still-born*). Total.	Legitimate.	Illegitimate.	DEATHS (*exclusive of Still-born*). Total.	Males.	Females.	MARRIAGES.
	30.—LINCOLNSHIRE—*cont.*									
	420.—Lincoln.	158792	64512	2081	1982	99	1419	741	678	414
1	Lincoln South-West	74947	13827	376	359	17	235	120	115	-
2	Lincoln-Home *WHHL*	24815	42546	1473	1399	74	1059	554	505	-
3	Lincoln North-East	59030	8139	232	224	8	125	67	58	-
	421.—Horncastle.	112458	21512	601	560	41	325	174	151	118
1	Wragby	31004	4038	133	127	6	50	29	21	-
2	Horncastle *W*	25679	8519	220	198	22	151	80	71	-
3	Tetford	26345	3763	100	96	4	57	28	29	-
4	Tattershall	29430	5192	148	139	9	67	37	30	-
	422.—Spilsby.	140689	27887	774	699	75	411	203	208	163
1	Stickney	15324	2488	68	60	8	30	16	14	-
2	Wainfleet	37789	5285	172	159	13	87	45	42	-
3	Spilsby *W*	29724	7082	185	160	25	129	62	67	-
4	Burgh	25282	5522	136	126	10	74	34	40	-
5	Alford	32570	7510	213	194	19	91	46	45	-
	423.—Louth.	170708	33852	859	804	55	551	269	282	214
1	Withern *H*	27131	4412	118	105	8	67	33	34	-
2	Louth *WH*	38555	14763	339	313	26	269	125	144	-
3	Binbrook	29072	4151	124	118	6	57	37	20	-
4	Saltfleet	33876	5323	153	147	6	93	45	48	-
5	Tetney	36074	5203	130	121	9	65	29	36	-
	424.—Caistor.	174152	66899	2587	2481	106	1274	657	617	596
1	Great Grimsby *HH*	54203	48613	2090	2019	71	979	492	487	-
2	Caistor *W*	63811	8793	251	232	19	158	98	60	-
3	Market Rasen *H*	56138	9498	246	230	16	137	67	70	-
	425.—Glanford Brigg.	165470	40170	1323	1239	84	779	411	368	240
1	Brigg *W*	52077	12243	396	364	32	241	137	104	-
2	Winterton	56316	13523	501	478	23	266	134	132	-
3	Barton	57077	14404	426	397	29	272	140	132	-
	426.—Gainsborough.	108668	29948	1066	1001	65	552	273	279	196
1	Owston	13820	4022	114	108	6	82	36	46	-
2	Scotter	30104	4256	142	126	16	70	38	32	-
3	Misterton	14763	3414	108	106	2	53	22	31	-
4	Gainsborough *WH*	7210	12307	542	509	33	248	130	118	-
5	Willingham *H*	28724	3982	117	110	7	64	27	37	-
6	Marton	14047	1967	43	42	1	35	20	15	-
	31.—NOTTINGHAMSHIRE.									
	427.—East Retford.	91594	23271	665	626	39	409	210	199	140
1	Gringley	18591	3115	91	86	5	50	27	23	-
2	Clarborough *W*	24199	6290	170	160	10	127	66	61	-
3	East Retford	23765	9560	301	287	14	166	83	83	-
4	Tuxford	25039	4306	103	93	10	66	34	32	-
	428.—Worksop.	79252	28522	1056	995	61	543	282	261	174
1	Worksop *WH*	20630	11697	429	393	31	235	127	108	-
2	Carlton	20010	3416	83	79	4	73	39	34	-
3	Anston	17433	3833	233	227	6	103	47	56	-
4	Carburton	21179	7571	311	291	20	132	69	63	-
	429.—Mansfield.	57094	44958	1884	1790	94	887	472	415	361
1	Warsop *H*	11544	3982	136	129	7	66	40	26	-
2	Pleasley	16667	3231	126	125	1	52	34	18	-
3	Blackwell	7297	9961	485	469	16	196	87	109	-
4	Sutton-in-Ashfield	7724	12957	583	548	35	287	159	128	-
5	Mansfield *W*	7252	13653	519	491	28	287	162	125	-
6	Blidworth	6610	1174	35	28	7	19	10	9	-

VII.—NTH. MIDLAND COUNTIES.—BIRTHS, DEATHS, AND MARRIAGES, 1886—*cont.*

No.	REGISTRATION DISTRICTS AND SUB-DISTRICTS.	AREA in Acres.	POPULATION, 1881.	BIRTHS (*exclusive of Still-born*). Total.	Legitimate.	Illegitimate.	DEATHS (*exclusive of Still-born*). Total.	Males.	Females.	MARRIAGES.
	31.—NOTTINGHAMSHIRE —*cont.*									
	430.—Basford.	93176	116940	5579	5282	297	2642	1407	1235	917
1	Greasley	24280	27158	1221	1172	49	564	314	250	-
2	Ilkeston *H*	8824	22333	1101	1033	68	534	293	241	-
3	Basford *WH*	6500	23325	1078	1006	72	524	270	254	-
4	Bulwell	11729	21212	1065	1020	45	458	220	238	-
5	Arnold	18838	10801	475	438	37	226	121	105	-
6	Carlton	8435	6476	376	357	19	188	104	79	-
7	Wilford	14620	6152	263	256	7	153	85	68	-
	431.—Nottingham.	5292	159263	6464	6077	387	3901	1941	1960	1547
1	Lenton	1576	9246	375	363	12	170	73	97	-
2	Radford *W*	1000	20954	1536	1439	97	701	355	346	-
3	Sherwood *H*	2716	13699	330	302	28	228	107	121	-
4	St. Ann *WHL*		34626	1164	1058	106	899	454	445	-
5	Byron		19285	808	751	57	449	218	231	-
6	Exchange *L*		40295	1650	1548	102	1003	497	506	-
7	Park *HHRH*		16237	581	506	25	441	237	204	-
	432.—Southwell.	115151	20351	537	498	39	349	191	158	102
1	Southwell *W*	51382	11151	279	256	23	195	100	95	-
2	Kneesal	63769	9200	258	242	16	154	91	63	-
	433.—Newark.	94603	30616	915	856	59	556	297	259	172
1	North Collingham	23813	4886	117	110	7	89	43	46	-
2	Bassingham	20544	3256	87	80	7	60	31	29	-
3	Newark *WHH*	2018	14083	455	429	26	273	144	129	-
4	Bennington	22642	4339	140	134	6	61	33	28	-
5	Claypole *W*	25586	4052	116	103	13	73	41	32	-
	434.—Bingham.	68019	14721	418	396	22	238	125	113	75
1	Bingham *W*	68019	14721	418	396	22	238	125	113	-
	32.—DERBYSHIRE.									
	435.—Shardlow.	72796	44673	1913	1839	74	909	475	434	247
1	Castle Donington	13855	6165	197	190	7	104	50	54	-
2	Melbourne	15143	4921	166	156	10	85	53	32	-
3	Shardlow *W*	13049	8774	475	462	13	257	130	127	-
4	Stapleford	16449	16467	791	737	54	318	167	151	-
5	Spondon	14750	8346	284	274	10	145	75	70	-
	436.—Derby.	3324	78631	2895	2799	96	1516	762	754	785
1	Derby *HH*	3324	78631	2895	2799	96	1516	762	754	-
	437.—Belper.	67184	58184	2127	2008	119	1175	598	577	382
1	Duffield *wH*	20085	6814	194	177	17	207	101	106	-
2	Horsley	10706	6690	245	230	15	118	48	65	-
3	Belper *W*	3185	9875	369	339	30	262	130	132	-
4	Ripley	13551	14800	573	561	17	252	143	109	-
5	Alfreton	4626	13885	574	548	26	226	116	110	-
6	Wirksworth *H*	15021	6120	167	153	14	115	60	55	-
	438.—Ashborne.	96945	19995	590	542	48	311	142	169	148
1	Brailsford	17825	2697	64	62	2	29	14	15	-
2	Mayfield	12525	3601	115	111	4	52	21	31	-
3	Ashborne *W*	13756	4384	144	128	16	85	40	45	-
4	Calton	21500	2955	77	70	7	39	22	17	-
5	Hartington	15023	1487	47	39	8	25	13	12	-
6	Brassington	16316	4371	143	132	11	81	32	49	-

VII.—NTH. MIDLAND COUNTIES.—BIRTHS, DEATHS, AND MARRIAGES, 1886—*cont.*

No.	REGISTRATION DISTRICTS AND SUB-DISTRICTS.	AREA in Acres.	POPULATION, 1881.	BIRTHS (*exclusive of Still-born*). Total.	Legitimate.	Illegitimate.	DEATHS (*exclusive of Still-born*). Total.	Males.	Females.	MARRIAGES.
	32.—DERBYSHIRE—*cont.*									
	439.—Chesterfield.	89852	98741	3853	3671	182	1928	1008	920	601
1	Ashover	24022	20534	877	835	42	425	216	209	-
2	Chesterfield *WH*	24435	43105	1702	1617	85	864	469	395	-
3	Bolsover	10992	3114	148	140	8	68	35	33	-
4	Eckington	15656	22130	908	874	34	457	230	227	-
5	Dronfield	14747	9858	218	205	13	114	58	56	-
	440.—Bakewell.	104377	30522	875	818	57	552	273	279	187
1	Bakewell *W*	54906	11052	304	276	28	207	110	97	-
2	Matlock *H*	19896	11929	247	229	18	215	97	118	-
3	Tideswell	29575	7541	224	213	11	130	66	64	-
	441.—Chapel-en-le-Frith.	83497	19484	618	584	34	356	202	154	130
1	Buxton *H*	16115	9101	292	270	22	151	84	67	-
2	Chapel-en-le-Frith *W*	67382	10383	326	314	12	205	118	87	-
	442.—Hayfield.	38894	36284	1163	1111	52	778	412	366	239
1	Glossop *WH*	20943	23550	781	741	40	516	279	237	-
2	Hayfield *W*	17951	12734	382	370	12	262	133	129	-

VIII.—NORTH WESTERN COUNTIES.—BIRTHS, DEATHS, AND MARRIAGES, 1886.

	33.—CHESHIRE.									
	443.—Stockport.	28464	117157	4115	3903	212	2947	1467	1480	1038
1	Marple	4865	6598	183	175	8	103	56	47	-
2	Hyde	5004	24739	858	813	45	599	317	282	-
3	Heaton Norris *H*	3657	25904	940	901	39	598	297	301	-
4	Stockport First *WHH*	1143	32006	1188	1100	88	1029	487	542	-
5	Stockport Second	1222	13449	508	492	16	330	169	161	-
6	Cheadle *HL*	7108	8074	214	203	11	172	93	79	-
7	Hazelgrove	5465	6337	224	219	5	116	48	68	-
	444.—Macclesfield.	85892	62013	1790	1669	121	1216	590	626	431
1	Prestbury	13667	4893	150	140	10	76	39	37	-
2	Bollington	8582	10424	321	307	14	197	84	113	-
3	Rainow	15597	3402	99	87	12	55	32	23	-
4	East Macclesfield	874	10656	309	282	27	220	97	123	-
5	West Macclesfield *WHL*	1706	17963	473	430	43	444	240	204	-
6	Sutton	13315	7195	231	224	7	124	54	70	-
7	Gawsworth	17983	2797	79	73	6	39	19	20	-
8	Alderley	14168	4683	123	120	2	61	25	36	-
	445.—Altrincham.	75416	58899	1738	1647	91	989	497	492	371
1	Wilmslow *L*	15691	10315	313	299	14	203	98	105	-
2	Altrincham *HH*	18283	32611	992	943	49	517	255	262	-
3	Lymm	18372	7908	221	210	11	107	52	55	-
4	Knutsford *W*	22570	8065	212	195	17	162	92	70	-
	446.—Runcorn.	47103	34023	1263	1206	57	694	376	318	227
1	Budworth	12069	4420	131	127	4	70	34	36	-
2	Daresbury *W*	9098	3103	90	82	8	73	56	17	-
3	Runcorn	10213	19203	733	747	36	403	219	189	-
4	Frodsham	15723	7297	259	250	9	143	67	76	-
	447.—Northwich.	62643	44046	1768	1650	118	801	430	371	330
1	Weaverham	18257	7947	291	281	10	136	72	64	-
2	Northwich *W*	12805	17094	733	688	45	343	191	154	-
3	Over	17514	13018	524	476	48	220	115	105	-
4	Middlewich	14067	6057	220	205	15	100	52	48	-

* 442.—The District of Hayfield comprises the two Poor Law Unions of Glossop (Glossop Sub-district), and Hayfield (Hayfield Sub-district).

VIII.—NTH. WESTERN COUNTIES.—BIRTHS, DEATHS, AND MARRIAGES, 1886—*cont.*

No.	REGISTRATION DISTRICTS AND SUB-DISTRICTS.	AREA in Acres.	POPULATION, 1881.	BIRTHS (*exclusive of Still born*). Total.	Legitimate.	Illegitimate.	DEATHS (*exclusive of Still born*). Total.	Males.	Females.	MARRIAGES.
	33.—CHESHIRE—*continued.*									
	448.—Congleton.	56167	38010	1132	1062	70	706	355	351	250
1	Church Hulme	14838	2974	86	83	3	48	28	20	-
2	Congleton *H*	19040	19544	560	516	44	372	175	197	-
3	Sandbach *W*	22289	15492	486	463	23	286	152	134	-
	449.—Nantwich.	113165	61566	2257	2125	132	1102	549	553	455
1	Crewe *H*	33338	37203	1536	1477	59	670	335	335	-
2	Nantwich *W*	21753	11146	349	312	37	216	116	100	-
3	Bunbury	27656	7838	219	199	20	127	60	67	-
4	Wrenbury	30418	5879	153	137	16	89	38	51	-
	450.—Chester.*	120383	75297	2287	2146	141	1410	744	666	536
1	Tattenhall	43925	11136	321	300	21	165	83	82	-
2	Chester Castle *W*	12753	22625	711	676	35	400	196	204	-
3	Chester Cathedral *WHL*	25918	25791	770	714	56	587	320	267	-
4	Hawarden *W*	32787	15695	485	456	29	258	145	113	-
	451.—Wirral.	45457	27928	905	881	24	432	226	206	95
1	Neston	15928	6510	216	211	5	104	54	50	-
2	Eastham *W*	14900	14564	419	406	13	225	122	103	-
3	Woodchurch	14629	6854	270	264	6	103	50	53	-
	452.—Birkenhead.	9055	103426	4103	3954	149	2236	1129	1107	621
1	Birkenhead *HHH*	1280	51610	2059	1975	84	1122	537	585	-
2	Tranmere *W*	4367	30624	1119	1075	44	667	325	342	-
3	Wallasey *HHH*	3408	21192	925	904	21	447	217	230	-
	34.—LANCASHIRE.									
	453.—Liverpool.	2470	210164	6023	5655	368	5919	3090	2829	2558
1	St. Martin	720	70606	2342	2302	40	1508	721	782	-
2	Howard-street *H*	219	15382	413	398	15	477	290	187	-
3	Dale-street *H*	268	19937	469	459	10	336	137	199	-
4	St. George	239	6644	106	105	1	114	72	42	-
5	St. Thomas	425	18910	484	477	7	349	166	183	-
6	Mount Pleasant *WHHHHHHHH*	387	41997	1289	1024	265	2369	1297	1072	-
7	Islington	212	36688	920	890	30	721	357	364	-
	454.—Toxteth Park.	3598	117028	4564	4437	127	2877	1436	1441	887
1	Toxteth Park *WWHH*	3598	117028	4564	4437	127	2877	1436	1441	-
	455.—West Derby.	37479	359273	15530	15132	398	9014	4641	4373	2662
1	South Everton *WH*	390	65044	2223	2163	60	1586	818	768	-
2	North Everton *H*	303	44768	1952	1918	34	1128	571	557	-
3	Kirkdale *WH*	926	58145	2570	2535	35	1390	733	657	-
4	Walton *WH*	9232	48023	3249	3112	137	2012	1066	946	-
5	Crosby	7069	10717	340	330	10	193	100	93	-
6	Litherland	5819	9990	433	423	10	239	128	111	-
7	West Derby Municipal	674	67727	2751	2676	75	1465	722	743	-
8	West Derby Rural	6488	33474	1068	1050	18	599	305	294	-
9	Wavertree *H*	6778	22385	944	925	19	402	198	204	-
	456.—Prescot.	55592	117960	4972	4811	161	2785	1441	1344	785
1	Hale	10334	2941	98	96	2	52	24	28	-
2	Much Woolton *H*	2183	5700	168	161	7	85	34	51	-
3	Huyton	10525	5937	165	162	3	87	45	42	-
4	Farnworth *H*	10908	27695	1235	1200	35	660	329	331	-
5	Prescot *W*	6649	15070	552	515	37	406	231	175	-
6	St. Helens *HHHL*	9121	56872	2616	2543	73	1417	735	682	-
7	Rainford	5872	3745	138	134	4	78	43	35	-

* 450.—The District of Chester comprises the three Poor Law Unions of Tarvin (Tattenhall Sub-district), Chester (Chester Castle and Chester Cathedral Sub-districts), and Hawarden (Hawarden Sub-district).

VIII.—NTH. WESTERN COUNTIES.—BIRTHS, DEATHS, AND MARRIAGES, 1886—*cont.*

No.	REGISTRATION DISTRICTS AND SUB-DISTRICTS.	Area in Acres.	Population, 1881.	BIRTHS (*exclusive of Still-born*). Total.	Legitimate.	Illegitimate.	DEATHS (*exclusive of Still-born*). Total.	Males.	Females.	MARRIAGES.
	34.—LANCASHIRE—*cont.*									
	457.—Ormskirk.	90662	83212	2759	2599	160	1671	899	772	551
1	Bickerstaffe	11207	3536	110	102	8	57	32	25	-
2	Aughton	3703	5645	197	189	8	101	51	50	-
3	Halsall	10468	2116	65	60	5	28	11	17	-
4	Formby *H*	12917	13163	470	456	14	281	152	129	-
5	North Meols *HHHHH*	6467	33763	985	930	55	632	344	338	-
6	Tarleton	13409	3068	134	123	11	76	51	25	-
7	Scarisbrick	13857	4522	149	139	10	69	38	31	-
8	Ormskirk *W*	578	6651	222	194	28	198	105	93	-
9	Lathom	11561	10148	427	406	21	199	115	84	-
	458.—Wigan.	48398	139918	6300	5859	441	3298	1704	1594	1146
1	Standish	10727	8185	298	275	23	151	73	78	-
2	Aspull	6428	13533	565	525	40	287	152	135	-
3	Wigan *WHH*	2138	48194	2090	1919	171	1284	665	619	-
4	Hindley	6913	33360	1695	1590	105	793	407	386	-
5	Pemberton *H*	6371	18006	862	802	60	461	232	229	-
6	Upholland	5521	8266	315	294	21	135	63	72	-
7	Ashton-in-Makerfield *H*	6250	9824	475	454	21	187	110	77	-
	459.—Warrington.	31168	70218	2906	2800	106	1480	777	703	544
1	Newton-in-Makerfield *HL*	5512	16448	674	649	25	326	174	152	-
2	Winwick	4127	1761	39	38	1	17	9	8	-
3	Sankey	3898	3344	100	98	2	46	28	18	-
4	Warrington *WHH*	2887	40937	1802	1732	70	949	496	453	-
5	Latchford	3320	3566	210	206	4	95	47	48	-
6	Rixton	3874	2127	81	77	4	47	23	24	-
	460.—Leigh.	24356	56318	2475	2363	112	1283	695	588	448
1	Lowton	5194	7092	268	257	11	114	61	53	-
2	Culcheth	10330	12182	503	482	21	293	174	119	-
3	Westleigh	3366	14488	697	649	48	348	173	175	-
4	Atherton *W*	4916	22556	1007	975	32	528	287	241	-
	461.—Bolton.	46426	192405	7048	6695	353	4428	2245	2183	1536
1	Farnworth *W*	2499	27961	1115	1025	90	815	429	386	-
2	Hulton *H*	5784	13701	541	526	15	278	130	148	-
3	Halliwell	4294	14013	559	532	27	252	127	125	-
4	Horwich	2115	13740	558	524	34	275	129	146	-
5	Tonge-with-Haulgh	2212	10067	372	362	10	197	100	97	-
6	Turton	7494	6514	217	209	8	104	49	55	-
7	Edgeworth	5391	2474	64	63	1	43	22	21	-
8	Sharples	4990	8225	202	196	6	125	63	62	-
9	Little Bolton	788	41937	1434	1372	62	975	470	505	-
10	Great Bolton * *H*	826	45694	1803	1512	91	1109	581	528	-
11	Lever	2173	10080	383	374	9	253	145	110	-
	462.—Bury.	33527	129608	4298	4108	190	2786	1424	1362	1142
1	Holcombe	3209	9707	279	273	6	176	94	82	-
2	Tottington Lower End	2087	6894	201	196	5	92	54	38	-
3	Walmersley	5165	5130	165	161	4	97	57	40	-
4	Birtle *W*	3220	3953	133	110	23	152	79	73	-
5	Heywood *H*	5647	21088	579	555	24	436	223	213	-
6	South Bury	1816	18067	576	546	30	358	170	188	-
7	North Bury *H*	1221	22411	820	772	48	567	290	277	-
8	Elton *H*	3530	13370	464	443	21	287	147	140	-
9	Radcliffe	2695	15863	661	644	17	365	171	194	-
10	Pilkington	5437	13125	420	408	12	256	139	117	-
	463.—Barton-upon-Irwell.	24555	72815	2633	2527	106	1458	723	735	555
1	Worsley *W*	8122	23785	981	955	26	504	250	254	-
2	Barton *WH*	10621	25994	961	905	56	556	266	290	-
3	Stretford	5812	23036	691	667	24	398	207	191	-
	464.—Chorlton.	11697	258226	9243	8807	436	5872	2868	3004	2203
1	Didsbury *W*	6001	19067	595	518	77	727	365	362	-
2	Ardwick	4152	93230	3807	3673	134	2445	1040	1005	-
3	Chorlton-upon-Medlock *H*	646	55598	1644	1550	94	1144	547	597	-
4	Hulme	898	90381	3197	3066	131	1956	916	1040	-

* 461 : 10.—On the 1st February 1886, the Sub-districts of Bolton Eastern and Bolton Western were united for registration purposes and called "Great Bolton" Sub-district.

VIII.—NTH. WESTERN COUNTIES.—BIRTHS, DEATHS, AND MARRIAGES, 1886—*cont.*

No.	REGISTRATION DISTRICTS AND SUB-DISTRICTS.	AREA in Acres.	POPULATION, 1881.	BIRTHS (*exclusive of Still-born*). Total.	Legitimate.	Illegitimate.	DEATHS (*exclusive of Still-born*). Total.	Males.	Females.	MARRIAGES.
	34.—LANCASHIRE—*cont.*									
	465.—Salford.	6040	181526	7478	7118	360	4875	2411	2464	1490
1	Pendleton *WH*	3285	48408	1976	1894	82	1530	767	763	
2	Broughton	1426	31534	1257	1215	42	646	303	343	
3	Greengate *H*	253	31869	1240	1180	60	855	431	424	
4	Regent Road *WH*	1076	69715	3005	2829	176	1844	910	934	
	466.—Manchester.	1646	148794	5376	5146	230	3818	2004	1814	1438
1	Ancoats *H*	400	47980	1924	1857	67	1242	608	634	
2	Central *WHHHHH*	748	41683	1168	1095	73	1256	710	546	
3	St. George	498	59131	2284	2194	90	1320	686	634	
	467.—Prestwich.	11348	121287	4876	4625	251	3870	1992	1878	960
1	Newton *H*	1969	55318	2482	2378	59	1539	749	790	
2	Cheetham *WoH*	1652	33875	1271	1112	159	1438	783	655	
3	Failsworth *H*	2370	11378	482	468	14	251	119	132	
4	Blackley	2033	10885	457	445	12	240	114	126	
5	Prestwich *L*	3324	9831	284	227	7	402	227	175	
	468.—Ashton-under-Lyne.	38563	154526	5385	5136	249	3669	1875	1794	1208
1	Knott-lanes	2409	8478	280	273	7	201	104	97	
2	Ashton Town *WH*	1354	37669	1339	1244	95	1158	598	560	
3	Audenshaw	4180	18562	607	592	15	383	160	173	
4	Denton	2598	12711	465	445	20	249	146	103	
5	Newton	1515	8732	300	290	10	171	84	87	
6	Dukinfield	5343	38573	1375	1321	54	898	444	454	
7	Hartshead	3164	21855	747	706	41	472	247	225	
8	Mottram	18005	7946	272	265	7	187	92	95	
	469.—Oldham.	17104	168461	6387	6119	268	4361	2243	2118	1503
1	Oldham-below-Town *WHH*	1974	66535	2540	2434	106	1954	1020	934	
2	Oldham-above-Town	2756	44808	1684	1600	84	1069	526	543	
3	Chadderton	3474	24153	977	942	35	590	318	272	
4	Middleton	2728	10726	381	361	20	258	128	130	
5	Royton	3808	12442	455	443	12	280	143	137	
6	Crompton	2364	9797	347	339	8	210	108	102	
	470.—Rochdale.	34822	121912	3353	3231	122	2464	1288	1176	898
1	Butterworth Freehold-side	3690	3574	95	92	3	50	27	23	
2	Butterworth Lordship-side	4076	4837	120	116	4	88	44	44	
3	Castleton-further	3319	16540	520	500	20	360	187	173	
4	Castleton-nearer	493	18732	496	476	20	375	197	178	
5	Spotland-nearer-side *H*	1131	12290	322	312	10	233	116	117	
6	Spotland-further-side	6034	7006	189	183	6	107	59	48	
7	Wardleworth *H*	766	19711	582	556	26	426	226	200	
8	Wuerdle *W*	3523	10487	288	271	17	291	163	128	
9	Blatchinworth	4781	7891	245	239	6	159	73	86	
10	Whitworth	7009	20844	546	536	10	375	196	179	
	471.—Haslingden.	26712	95293	3074	2959	115	1994	995	999	776
1	Newchurch	5858	28261	820	789	31	569	287	282	
2	Rossendale *W*	7511	16180	562	543	19	411	230	181	
3	Edenfield	3259	4936	137	131	6	76	33	43	
4	Haslingden	4659	14531	472	456	16	311	155	156	
5	Accrington	3425	31485	1083	1040	43	627	290	337	
	472.—Burnley.	63672	118334	5012	4700	312	3142	1623	1519	1166
1	Burnley *WH*	23364	69053	2990	2762	228	2079	1078	1006	
2	Padiham	12871	13934	523	504	19	249	139	130	
3	Colne	20952	33934	1455	1390	65	775	402	373	
4	Pendle	6485	1363	44	44	–	19	9	10	

VIII.—NTH. WESTERN COUNTIES.—BIRTHS, DEATHS, AND MARRIAGES, 1886—*cont.*

No.	REGISTRATION DISTRICTS AND SUB-DISTRICTS.	Area in Acres.	Population, 1881.	BIRTHS (*exclusive of Still-born*). Total.	Legitimate.	Illegitimate.	DEATHS (*exclusive of Still-born*). Total.	Males.	Females.	MARRIAGES.
	34.—LANCASHIRE—*cont.*									
	473.—Clitheroe.	119226	23502	654	625	29	354	182	172	140
1	Gisburn	24547	2348	63	60	3	25	12	13	-
2	Slaidburn	45497	1662	73	68	5	13	9	4	-
3	Chipping	19819	3205	73	72	1	37	17	20	-
4	Clitheroe *W*	20648	13099	358	342	16	211	107	104	-
5	Whalley	8715	3188	107	103	4	68	37	31	-
	474.—Blackburn.	45855	175954	6553	6246	307	4560	2347	2213	1486
1	Billington	5964	1997	67	67	-	33	14	19	-
2	Harwood	7789	17752	673	645	28	400	214	186	-
3	Mellor	7127	2272	71	68	3	32	14	18	-
4	Blackburn Northern	2268	50853	1914	1833	81	1270	636	634	-
5	Blackburn Southern *WHH*	1413	41105	1574	1465	109	1345	707	638	-
6	Oswaldtwisle	5411	17058	645	621	24	428	227	201	-
7	Darwen	9448	33555	1111	1062	49	731	366	365	-
8	Witton	6425	11364	498	485	13	321	169	152	-
	475.—Chorley.	54456	47730	1692	1574	118	981	483	498	322
1	Brindle	10652	5720	177	172	5	119	59	60	-
2	Leyland	10254	9200	338	315	23	186	80	106	-
3	Rivington	9452	4920	184	174	10	82	35	47	-
4	Chorley *W*	10912	22796	838	777	61	504	262	242	-
5	Croston	13186	5094	155	136	19	89	46	43	-
	476.—Preston.	67539	129160	4973	4642	331	3707	1859	1848	1111
1	Longton	14287	6574	194	183	11	135	80	55	-
2	Trinity	1412	31960	1366	1275	91	912	461	451	-
3	St. Peter *H*	790	33868	1474	1378	96	1107	533	574	-
4	St. John	618	27792	989	919	70	668	317	351	-
5	Walton-le-Dale	9746	10096	376	360	16	274	143	131	-
6	Alston *W*	12098	6383	220	212	8	119	70	49	-
7	Broughton *WL*	28593	12405	354	315	39	492	255	237	-
	477.—Fylde.	59032	40910	1416	1333	83	927	441	486	343
1	Kirkham *W*	30125	9946	327	296	31	214	92	122	-
2	Lytham *H*	8044	5617	163	160	3	117	53	64	-
3	Poulton-le-Fylde	20863	25347	926	877	49	596	296	300	-
	478.—Garstang.	61115	12375	344	321	23	190	102	88	53
1	Stalmine	13589	3338	99	93	6	50	26	24	-
2	St. Michael	16439	3184	75	66	9	51	31	20	-
3	Garstang *W*	31087	5833	170	162	8	89	45	44	-
	479.—Lancaster.	62498	40838	1462	1393	69	1023	524	499	313
1	Ellel	31136	3818	100	92	8	64	34	30	-
2	Heaton	8572	5131	181	174	7	119	56	63	-
3	Lancaster *WHHLL*	9813	26162	981	898	43	728	379	349	-
4	Warton	12977	5637	200	239	11	112	55	57	-
	480.—Lunesdale.	75734	7132	209	194	15	137	67	70	37
1	Caton	20680	2501	82	77	5	44	27	17	-
2	Wray *W*	28968	2046	61	55	6	41	18	23	-
3	Tunstal	10301	771	14	13	1	19	9	10	-
4	Arkholme	15585	1814	52	49	3	33	13	20	-
	481.—Ulverston.	141124	43681	1490	1386	104	787	384	403	257
1	Cartmel	28754	5000	138	128	10	82	37	45	-
2	Colton	24806	3464	101	95	6	55	23	32	-
3	Ulverston *WH*	8468	12244	464	418	46	271	134	137	-
4	Dalton	16078	15778	611	578	33	284	154	130	-
5	West Broughton	29453	3224	85	79	6	88	13	25	-
6	Hawkshead	33570	3371	91	88	3	57	23	34	-
	482.—Barrow-in-Furness.	10967	47259	1814	1733	81	776	426	350	263
1	Barrow-in-Furness *WHH*	10967	47259	1814	1733	81	776	426	350	-

IX.—YORKSHIRE.—BIRTHS, DEATHS, AND MARRIAGES, 1886.

No.	REGISTRATION DISTRICTS AND SUB-DISTRICTS.	Area in Acres.	Population, 1881.	BIRTHS (*exclusive of Still-born*). Total.	Legitimate.	Illegitimate.	DEATHS (*exclusive of Still-born*). Total.	Males.	Females.	MARRIAGES.
	35.—WEST RIDING.									
	483.—Sedbergh.	52665	4079	110	103	7	71	41	30	26
1	Sedbergh *W*	19668	2268	62	60	2	42	26	16	-
2	Garsdale	12172	602	14	12	2	9	4	5	-
3	Dent	20809	1209	34	31	3	20	11	9	-
	484.—Settle.	151942	13800	444	424	20	215	121	94	99
1	Bentham	46296	5458	191	178	13	98	55	43	-
2	Settle *WH*	49018	5598	177	172	5	79	44	35	-
3	Long Preston	16297	1629	46	46	-	27	14	13	-
4	Kirkby Malham	22323	762	19	18	1	10	6	4	-
5	Arncliffe	18003	362	11	10	1	1	1	-	-
	485.—Skipton.	159191	37120	1176	1099	77	684	356	328	256
1	Kettlewell	33135	854	15	11	4	18	5	13	-
2	Gargrave	17758	2117	69	67	2	41	21	20	-
3	Barnoldswick	16570	7299	252	235	17	124	49	75	-
4	Kildwick	16123	8923	272	264	8	169	94	75	-
5	Skipton *W*	25483	12772	428	396	32	250	137	113	-
6	Addingham	20755	3962	107	96	11	63	30	33	-
7	Grassington	27372	1902	39	36	3	19	10	9	-
	486.—Pateley Bridge.	75063	8944	241	229	12	125	74	51	37
1	Ramsgill	31765	936	27	27	-	12	8	4	-
2	Pateley Bridge *W*	11776	3750	106	98	5	51	31	20	-
3	Thornthwaite	14670	1625	40	38	2	26	19	9	-
4	Dacre Banks	16852	2633	71	66	5	34	16	18	-
	487.—Ripon.	73220	16447	463	436	27	302	135	167	120
1	Ripon *WHH*	23228	10402	299	277	22	201	88	113	-
2	Kirkby Malzeard	25797	2831	65	61	4	46	22	24	-
3	Wath	13323	1625	58	57	1	25	13	12	-
4	Dishforth	10872	1589	41	41	-	30	12	18	-
	488.—Great Ouseburn.	60627	11955	367	345	22	170	76	94	61
1	Boroughbridge	23817	4942	136	135	1	49	20	29	-
2	Whixley *W*	22881	3778	110	95	15	57	29	28	-
3	Poppleton	13929	3235	121	115	6	64	27	37	-
	489.—Knaresborough.	41236	22635	619	574	45	420	216	204	158
1	Knaresborough *W*	19193	8497	227	203	24	175	100	75	-
2	Harrogate *HHH*	22043	14138	392	371	21	245	116	129	-
	490.—Wetherby.	65940	16194	402	371	31	259	127	132	62
1	Wetherby *W*	40633	7274	202	187	15	120	63	57	-
2	Boston	25557	8920	200	184	16	139	64	75	-
	491.—Wharfedale.	71019	46705	1393	1338	55	827	429	398	295
1	Horsforth *H*	12153	12799	331	322	9	190	106	72	-
2	Fewston *W*	25361	2927	76	71	5	59	39	20	-
3	Otley *H*	23176	15616	490	472	18	299	149	150	-
4	Yeadon	10324	16363	496	473	23	289	133	156	-
	492.—Keighley.	36769	61121	1924	1826	98	1152	568	584	497
1	Bingley	14109	20703	639	601	38	325	146	179	-
2	Keighley *WH*	14546	38845	1103	1051	52	715	362	353	-
3	Haworth	8114	6873	182	174	8	112	60	52	-
	493.—Todmorden.	35752	35527	915	876	39	670	340	330	170
1	Hebden Bridge	35752	12614	331	319	12	232	128	104	-
2	Todmorden *WH*		22913	584	557	27	438	212	226	-

IX.—YORKSHIRE.—BIRTHS, DEATHS, AND MARRIAGES, 1886—*continued.*

No.	REGISTRATION DISTRICTS AND SUB-DISTRICTS.	Area in Acres.	Population, 1881.	BIRTHS (*exclusive of Still-born*). Total.	Legitimate.	Illegitimate.	DEATHS (*exclusive of Still-born*). Total.	Males.	Females.	MARRIAGES.
	35.—WEST RIDING—*cont.*									
	494.—Saddleworth.	18797	22299	667	644	23	405	209	196	100
1	Delph	6479	10461	325	312	13	189	93	96	-
2	Upper Mill *W*	12318	11838	342	332	10	216	116	100	-
	495.—Huddersfield.	71586	156513	4528	4329	199	3211	1647	1564	1195
1	Slaithwaite	13135	8964	249	243	6	165	77	88	-
2	Honley *WH*	9756	13583	334	321	13	300	149	151	-
3	Holmfirth	8250	9583	278	267	11	191	102	89	-
4	Newmill	9057	5752	202	193	9	119	56	63	-
5	Kirkburton	8784	12275	330	319	11	218	108	110	-
6	Almondbury	4421	14591	363	352	11	275	134	141	-
7	Kirkheaton	6931	14875	391	373	18	237	119	118	-
8	Huddersfield *HH*	4055	42234	1225	1184	51	883	471	412	-
9	Lockwood *W*	970	14751	484	441	43	413	214	199	-
10	Golcar	6227	20205	662	636	26	415	222	193	-
	496.—Halifax.	56864	170440	4969	4785	184	3586	1820	1766	1386
1	Rastrick	2806	8342	281	266	15	181	86	95	-
2	Brighouse	5668	13683	501	487	14	346	188	158	-
3	Southowram *H*	2546	8813	276	263	13	182	100	82	-
4	Halifax *WH*	2329	54038	1585	1512	73	1336	698	638	-
5	Elland	5783	17940	525	510	15	304	147	157	-
6	Ripponden	13289	6679	176	168	8	101	52	49	-
7	Sowerby	} 14821	} 16846	469	458	11	274	139	135	-
8	Luddenden			138	135	3	96	42	54	-
9	Ovenden	5350	12674	365	351	14	260	133	127	-
10	Northowram	4822	22972	653	635	18	506	235	271	-
	497.—Bradford.*	41610	311582	9819	9277	542	6457	3310	3147	2533
1	Cleckheaton	4102	17484	549	539	10	351	174	177	-
2	Drighlington	3793	9605	354	335	19	205	106	99	-
3	North Bierley	3842	15820	416	408	8	316	163	153	-
4	Bowling	1561	28738	991	935	56	632	326	306	-
5	Bradford East-End *H*	1942	52802	1880	1747	133	1163	611	552	-
6	Bradford West-End *HHH*	1684	55447	1689	1585	104	1162	618	544	-
7	Horton *W*	2028	46045	1351	1275	116	1042	545	497	-
8	Thornton *W*	6529	16713	451	424	27	340	165	175	-
9	Wilsden	4487	6951	171	165	6	117	44	73	-
10	Shipley *H*	2729	18200	519	501	18	275	130	145	-
11	Idle	3682	20412	693	664	29	381	185	196	-
12	Calverley	3180	8906	236	234	2	145	65	80	-
13	Pudsey	2546	15489	479	465	14	328	178	150	-
	498.—Hunslet.	12010	58215	2444	2318	126	1321	642	679	439
1	Hunslet *W*	1152	46942	1993	1892	101	1096	538	558	-
2	Whitkirk	5741	5034	182	172	10	90	46	44	-
3	Rothwell	5117	6239	269	254	15	135	58	77	-
	499.—Holbeck.	2668	24051	881	852	29	549	268	281	116
1	Holbeck *W*	2668	24051	881	852	29	549	268	281	-
	500.—Bramley.	7597	54400	1982	1893	89	1227	626	601	262
1	Bramley	2505	11055	409	391	18	242	106	136	-
2	Gildersome	993	3470	90	85	5	56	32	24	-
3	Wortley *W*	4099	39875	1483	1417	66	929	488	441	-
	501.—Leeds.	13755	190847	6868	6418	450	4678	2379	2299	1880
1	South-East Leeds	853	30868	1165	1086	79	820	395	425	-
2	North Leeds *WHH*	640	55849	2246	2044	202	1609	846	763	-
3	West Leeds *HHH*	1243	73332	2340	2205	135	1694	872	822	-
4	Kirkstall	3183	19123	818	789	29	397	188	209	-
5	Chapeltown	7836	11600	299	294	5	158	78	80	-

* 497.—The District of Bradford comprises the two Poor Law Unions of North Bierley (Cleckheaton, Drighlington, North Bierley, Thornton, Wilsden, Shipley, Idle, Calverley, and Pudsey Sub-districts), and Bradford (Bowling, Bradford East-End, Bradford West End, and Horton Sub-districts).

IX.—YORKSHIRE.—BIRTHS, DEATHS, AND MARRIAGES, 1886—*continued.*

No.	REGISTRATION DISTRICTS AND SUB-DISTRICTS.	AREA in Acres.	POPULATION, 1881.	BIRTHS (*exclusive of Still-born*). Total.	Legitimate.	Illegitimate.	DEATHS (*exclusive of Still-born*). Total.	Males.	Females.	MARRIAGES.
	35.—WEST RIDING—*cont.*									
	502.—Dewsbury.	25284	153712	4915	4673	242	2988	1549	1439	1291
1	Morley	2765	15011	593	566	27	304	142	162	-
2	Batley *H*	2039	27505	830	784	46	539	269	270	-
3	Gomersal	3254	13453	435	410	25	255	121	134	-
4	Liversedge	2227	22039	731	708	23	374	206	168	-
5	Mirfield	3765	15872	450	434	16	282	140	142	-
6	Dewsbury *WH*	1468	29687	928	857	71	708	387	321	-
7	Soothill	2459	10695	361	349	12	193	91	102	-
8	Ossett	3105	10957	275	261	14	187	94	73	-
9	Thornhill	3602	8848	318	310	8	146	79	67	-
	503.—Wakefield.	41989	89113	3578	3395	183	1948	1006	942	615
1	Bretton	10172	5812	220	208	12	97	45	52	-
2	Sandal	15084	22586	1079	1045	34	451	240	211	-
3	Stanley *WHL*	4674	13431	593	549	44	521	275	246	-
4	Wakefield *HH*	735	22173	684	644	40	426	215	211	-
5	Horbury	1279	5050	170	160	10	97	49	48	-
6	Alverthorpe	3345	10486	416	399	17	177	92	85	-
7	Ardsley	6677	9575	416	390	26	179	90	89	-
	504.—Pontefract.	54037	47876	2076	1976	100	939	489	450	369
1	Knottingley	18128	9875	381	356	25	179	78	101	-
2	Whitley	16958	2462	83	79	5	35	12	23	-
3	Pontefract *W*	12734	15784	630	598	32	306	179	127	-
4	Castleford	6217	19755	983	943	40	419	220	199	-
	505.—Hemsworth.	34831	11106	441	422	19	206	105	101	72
1	Hemsworth *W*	34831	11106	441	422	19	206	105	101	-
	506.—Barnsley.	34843	78611	3328	3124	204	1896	1024	872	589
1	Darton	11311	7073	343	330	13	177	96	81	-
2	Barnsley *WHH*	9219	41474	1603	1479	124	1084	570	514	-
3	Darfield	8815	21087	1022	970	52	468	258	210	-
4	Worsbrough	5498	8972	360	345	15	167	100	67	-
	507.—Wortley.*	93159	52258	1889	1777	112	1041	540	501	307
1	Cawthorne	8969	5162	187	173	14	78	42	36	-
2	High Hoyland	4878	3226	98	95	3	42	25	17	-
3	Penistone *W*	21915	8285	284	257	27	131	92	69	-
4	Wortley	8079	3259	121	118	3	61	30	31	-
5	Ecclesfield *WL*	10693	21156	786	738	42	502	254	248	-
6	Bradfield	38425	11170	419	396	23	177	97	80	-
	508.—Ecclesall Bierlow.	23135	114418	3951	3792	159	2232	1184	1048	626
1	Nether Hallam	1538	38967	1391	1336	55	737	397	340	-
2	Upper Hallam	11779	4056	101	98	3	55	33	22	-
3	Norton	5135	8855	165	161	4	91	49	42	-
4	Ecclesall Bierlow *WH*	4683	67538	2294	2197	97	1349	705	644	-
	509.—Sheffield.	10784	183135	7212	6814	398	4164	2226	1938	2134
1	West Sheffield *HH*	198	14957	507	468	39	392	204	188	-
2	North Sheffield *WHH*	160	38982	1847	1269	78	962	514	448	-
3	South Sheffield	253	17919	638	597	41	356	187	169	-
4	Sheffield Park	2417	19948	841	790	51	477	252	225	-
5	Brightside *W*	2821	58719	2321	2186	135	1310	705	605	-
6	Attercliffe	1297	26965	1207	1163	44	530	296	234	-
7	Handsworth	3638	7645	351	341	10	137	68	69	-
	510.—Rotherham.	53062	75515	3175	3033	142	1522	771	751	519
1	Beighton	10614	5608	288	281	7	162	89	73	-
2	Rotherham *WH*	11531	21186	782	730	52	424	224	200	-
3	Kimberworth	8794	38033	1291	1244	47	571	277	294	-
4	Wath	3976	16120	746	714	32	326	170	156	-
5	Maltby	18147	2568	68	64	4	39	11	28	-

* 507.—The District of Wortley comprises the two Poor Law Unions of Penistone ((Cawthorne, High Hoyland, and Penistone Sub-districts), and Wortley (Wortley, Ecclesfield, and Bradfield Sub-districts).

IX.—YORKSHIRE.—BIRTHS, DEATHS, AND MARRIAGES, 1886—*continued.*

No.	REGISTRATION DISTRICTS AND SUB-DISTRICTS.	Area in Acres.	Population, 1881.	BIRTHS (*exclusive of Still-born*). Total.	Legitimate.	Illegitimate.	DEATHS (*exclusive of Still-born*). Total.	Males.	Females.	MARRIAGES.
	35.—WEST RIDING—*cont.*									
	511.—Doncaster.	113056	53872	1929	1831	98	1025	529	496	409
1	Tickhill	26924	11549	421	398	23	206	102	104	-
2	Barmbrough	24268	10237	393	375	18	165	88	77	-
3	Doncaster *WH*	1691	21139	781	744	37	487	256	231	-
4	Campsall	27216	4913	129	122	7	71	30	41	-
5	Bawtry	32957	6034	205	192	13	96	53	43	-
	512.—Thorne.	71101	16181	465	436	29	284	154	130	98
1	Epworth	19916	4253	97	90	7	75	44	31	-
2	Thorne *W*	38375	7076	229	219	10	133	69	64	-
3	Crowle	12810	4852	139	127	12	76	41	35	-
	513.—Goole.	43443	19558	775	731	44	404	200	204	169
1	Swinefleet	19237	3908	106	96	10	61	30	31	-
2	Goole *WH*	10546	11680	541	521	20	260	131	129	-
3	Snaith	13660	3970	128	114	14	83	39	44	-
	514.—Selby.	56984	15815	469	441	28	280	157	123	96
1	Carlton	13741	2223	57	55	2	39	15	24	-
2	Selby *W*	25213	10243	306	292	14	199	114	85	-
3	Riccall	18030	3349	106	94	12	42	28	14	-
	515.—Tadcaster.	72865	23955	880	832	48	439	247	192	130
1	Aberford	29859	14097	573	552	21	238	139	99	-
2	Tadcaster *W*	17968	4310	140	128	12	96	49	47	-
3	Appleton Roebuck	25038	5548	167	152	15	105	59	46	-
	36.—E. RIDING (*with York*).									
	516.—York.	82545	76695	2540	2379	161	1725	885	840	599
1	Skelton	9724	1501	46	42	4	22	9	13	-
2	Bootham *WLL*	6842	17358	463	416	47	433	230	203	-
3	Micklegate	8020	19190	719	686	33	405	197	208	-
4	Walmgate *HH*	7433	31415	1117	1052	65	738	390	348	-
5	Escrick	19044	2714	78	75	3	50	23	27	-
6	Dunnington	17396	2726	73	68	5	46	23	23	-
7	Flaxton	14296	1791	44	40	4	31	13	18	-
	517.—Pocklington.	110624	15461	462	416	46	249	135	114	99
1	East Stamford Bridge	35050	4043	118	106	12	58	33	25	-
2	Pocklington *W*	42488	6583	205	184	21	102	55	47	-
3	Market Weighton	33086	4835	139	126	13	89	47	42	-
	518.—Howden.	75768	13287	386	351	35	190	112	78	87
1	Holme	11514	1893	50	46	4	31	17	14	-
2	Bubwith	16639	1743	46	40	6	19	11	8	-
3	Howden *W*	27816	5722	161	145	16	84	49	35	-
4	Wallingfen	19799	3924	129	120	9	56	35	21	-
	519.—Beverley.	79915	23460	784	722	62	480	256	224	147
1	South Cave	20071	3707	118	112	6	53	37	16	-
2	Beverley *WHL*	25042	15509	554	507	47	352	179	173	-
3	Lockington	22668	2833	71	68	3	54	26	28	-
4	Leven	11534	1411	41	35	6	21	14	7	-
	520.—Sculcoates.	38889	99868	4281	4112	169	2119	1084	1035	891
1	Sutton	4760	11551	505	484	21	210	117	93	-
2	Cottingham *L*	11022	6562	289	284	5	153	86	67	-
3	Ferriby	7875	1796	46	44	2	23	7	16	-
4	Hessle	6407	11005	690	670	20	288	147	141	-
5	Hedon	6618	2080	59	54	5	32	12	20	-
6	Drypool *H*	1561	20889	976	941	35	437	219	218	-
7	East Sculcoates *H*	259	13136	500	485	15	320	156	164	-
8	West Sculcoates *WH*	487	32289	1266	1200	66	656	340	316	-

IX.—YORKSHIRE.—BIRTHS, DEATHS, AND MARRIAGES, 1886—*continued.*

No.	REGISTRATION DISTRICTS AND SUB-DISTRICTS.	AREA in Acres.	POPULATION, 1881.	BIRTHS (exclusive of Still-born). Total.	Legitimate.	Illegitimate.	DEATHS (exclusive of Still-born). Total.	Males.	Females.	MARRIAGES.
	36.—EAST RIDING—*cont.*									
	521.—Hull.	1054	78222	2506	2370	136	1670	889	781	751
1	Humber	61	6616	147	135	12	128	66	62	-
2	St. Mary	53	4136	106	102	4	86	45	41	-
3	Myton *WHH*	940	67470	2253	2133	120	1456	778	678	-
	522.—Patrington.	62166	8758	242	221	21	145	71	74	45
1	Patrington *W*	62166	8758	242	221	21	145	71	74	-
	523.—Skirlaugh.	67457	9795	293	275	18	155	74	81	55
1	Humbleton	11091	1264	31	31	-	23	12	11	-
2	Skirlaugh *W*	17304	2246	78	70	8	36	15	21	-
3	Aldbrough	12076	1469	44	42	2	22	7	15	-
4	Hornsea	13663	3234	95	91	4	50	28	22	-
5	Brandsburton	13123	1582	45	41	4	24	12	12	-
	524.—Driffield.	111286	20067	626	570	56	376	190	186	101
1	Foston	18365	2856	98	95	3	40	22	18	-
2	Driffield *WH*	21862	9153	266	232	34	207	105	102	-
3	Bainton	32416	3820	126	119	7	62	33	29	-
4	Langtoft	37648	4238	136	124	12	67	30	37	-
	525.—Bridlington.	66592	16762	486	436	44	271	143	128	83
1	Skipsea	16886	1800	62	56	6	18	11	7	-
2	Bridlington *WHH*	19170	11028	300	273	27	213	106	107	-
3	Hunmanby	30616	3936	118	107	11	40	26	14	-
	37.—NORTH RIDING.									
	526.—Scarborough.	88098	43265	1279	1160	119	861	416	445	337
1	Filey	14607	4180	139	125	14	89	42	47	-
2	Scarborough *WHHHHH*	19756	32616	959	871	88	673	324	349	-
3	Hutton Bushell	40447	4990	125	112	13	75	39	36	-
4	Sherburn	13288	1480	56	52	4	24	11	13	-
	527.—Malton.	116032	23031	713	645	68	412	208	204	127
1	Rillington	37078	4109	129	123	6	59	28	31	-
2	Westow	24021	2043	83	73	10	43	23	20	-
3	Malton *W*	19336	10545	346	304	42	217	106	111	-
4	Hovingham	18194	1993	54	51	3	30	15	15	-
5	Bulmer	22413	3676	101	94	7	63	36	27	-
	528.—Easingwold.	65015	9533	273	247	26	154	87	67	62
1	Stillington	22218	2526	82	76	6	35	20	15	-
2	Easingwold *W*	26710	5330	150	134	16	96	57	39	-
3	Coxwold	14087	1677	41	37	4	23	10	13	-
	529.—Thirsk.	64893	12848	367	336	31	209	104	105	70
1	Topcliffe	13094	1734	34	33	1	27	13	14	-
2	Pickhill	8653	1382	37	36	1	12	6	6	-
3	Thirsk *W*	14350	6745	217	191	26	134	64	70	-
4	Sutton	10439	1247	23	23	-	14	8	6	-
5	Knayton	17308	1740	56	53	3	22	13	9	-
	530.—Helmsley.*	113794	11493	288	247	41	161	74	87	70
1	Helmsley *W*	51606	3961	99	86	13	51	23	28	-
2	Oswaldkirk	16070	1958	49	45	4	21	13	8	-
3	Kirkby Moorside *W*	46118	5514	140	116	24	89	38	51	-
	531.—Pickering.	99037	10678	371	335	36	184	97	8	61
1	Lastingham	24099	1473	64	61	3	25	16	9	-
2	Pickering *W*	30788	5199	191	169	22	101	50	51	-
3	Sinnington	6144	1039	33	30	3	12	6	6	-
4	Allerston	27606	2462	66	58	8	40	20	20	-
5	Lockton	10398	505	17	17	-	6	5	1	-

* 530.—The District of Helmsley comprises the two Poor Law Unions of Helmsley (Helmsley and Oswaldkirk Sub-districts) and Kirkby Moorside (Kirkby Moorside Sub-district).

IX.—YORKSHIRE.—BIRTHS, DEATHS, AND MARRIAGES, 1886—*continued.*

No.	REGISTRATION DISTRICTS AND SUB-DISTRICTS.	AREA in Acres.	POPULATION, 1881.	BIRTHS (*exclusive of Still-born*). Total.	Legitimate.	Illegitimate.	DEATHS (*exclusive of Still-born*). Total.	Males.	Females.	MARRIAGES.
	37.—NORTH RIDING— *continued.*									
	532.—Whitby.	82237	26474	866	818	48	450	215	235	131
1	Egton	40508	4920	163	153	10	95	59	36	-
2	Whitby *W*	22226	16806	564	537	27	277	123	154	-
3	Lythe	19503	4748	139	128	11	78	33	45	-
	533.—Guisbrough.	83688	43126	1523	1456	67	646	342	304	238
1	Lofthouse *HH*	18184	11982	444	435	9	196	114	82	-
2	Marske *HHHH*	21878	22071	780	747	33	337	160	177	-
3	Guisbrough *WH*	12801	7336	253	230	23	92	55	37	-
4	Danby	30825	1737	46	44	2	21	13	8	-
	534.—Middlesbrough.	22099	89853	4127	3997	130	2097	1142	955	696
1	Middlesbrough *WHH*	7711	56588	2496	2408	88	1389	751	638	-
2	Ormesby *HH*	6597	21785	1066	1041	25	475	270	205	-
3	Thornaby	7791	11480	565	548	17	233	121	112	-
	535.—Stokesley.	79708	12009	323	299	24	176	89	87	51
1	Stokesley *W*	60319	9849	253	235	18	142	74	68	-
2	Hutton	19389	2660	70	64	6	34	15	19	-
	536.—Northallerton.	67000	11884	362	334	28	184	99	85	61
1	Appleton-upon-Wiske	25042	2499	80	77	3	35	18	17	-
2	Northallerton *WH*	41958	9385	282	257	25	149	81	68	-
	537.—Bedale.	55183	8270	239	233	6	123	63	60	49
1	Bedale *W*	27822	5550	165	161	4	90	48	42	-
2	Masham	27361	2720	74	72	2	33	15	18	-
	538.—Leyburn.	80268	8324	203	185	18	120	61	59	38
1	Middleham	41749	3513	85	79	6	52	26	26	-
2	Leyburn *W*	38519	4811	118	106	12	68	35	33	-
	539.—Aysgarth.	81012	5482	148	132	16	91	43	48	34
1	Askrigg *W*	45334	2969	75	70	5	48	25	23	-
2	Hawes	35678	2513	73	62	11	43	18	25	-
	540.—Reeth.	74484	4717	108	101	7	62	29	33	41
1	Muker	38166	2002	38	37	1	26	13	13	-
2	Reeth *W*	36318	2715	70	64	6	36	16	20	-
	541.—Richmond.	81101	13458	393	373	20	229	120	109	73
1	Richmond *W*	32227	7387	225	215	10	116	58	58	-
2	Catterick *H*	20732	2946	83	76	7	54	30	24	-
3	Newsham	16146	1188	32	29	3	21	12	9	-
4	Aldbrough	11996	1942	53	53	-	38	20	18	-

X.—NORTHERN COUNTIES.—BIRTHS, DEATHS, AND MARRIAGES, 1886.

	38.—DURHAM.									
	542.—Darlington.	65705	47676	1589	1508	81	801	384	417	363
1	Darlington *WHHH*	37290	40244	1325	1258	67	690	331	359	-
2	Aycliffe	28415	7432	264	250	14	111	53	58	-
	543.—Stockton.*	82686	68312	2639	2534	105	1414	753	661	431
1	Stockton *WH*	37379	51209	1930	1858	72	969	517	452	-
2	Sedgefield *WL*	45307	17103	709	676	33	445	236	209	-

* 543.—The District of Stockton comprises the two Poor Law Unions of Stockton (Stockton Sub-district) and Sedgefield (Sedgefield Sub-district).

X.—NORTHERN COUNTIES.—BIRTHS, DEATHS, AND MARRIAGES, 1886—*continued.*

No.	REGISTRATION DISTRICTS AND SUB-DISTRICTS.	AREA in Acres.	POPULATION, 1881.	BIRTHS (*exclusive of Still-born*). Total.	Legitimate.	Illegitimate.	DEATHS (*exclusive of Still-born*). Total.	Males.	Females.	MARRIAGES.
	38.—DURHAM—*continued.*									
	544.—Hartlepool.	21374	48618	2160	2078	82	981	503	478	380
1	Hartlepool *WH*	21374	48618	2160	2078	82	981	503	478	–
	545.—Auckland.	64451	83572	3131	2970	161	1423	741	682	585
1	Bishop Auckland *WH*	25641	38148	2241	2132	109	1042	540	502	–
2	Hamsterley	38810	25424	890	838	52	381	201	180	–
	546.—Teesdale.	178346	20777	630	589	41	362	191	171	144
1	Staindrop	27553	5817	178	168	10	90	43	47	–
2	Barnard Castle *W*	60825	8064	247	228	19	147	84	63	–
3	Middleton	90368	6896	205	193	12	125	64	61	–
	547.—Weardale.	98385	17542	566	521	45	309	161	148	119
1	St. John	36096	3960	108	93	15	73	41	32	–
2	Stanhope *W*	38273	5687	170	155	15	83	41	42	–
3	Wolsingham	24016	7895	288	273	15	153	79	74	–
	548.—Lanchester.	67181	57861	2260	2147	113	1099	586	513	342
1	Tanfield	11088	18203	750	715	35	325	169	156	–
2	Lanchester *WH*	56093	39658	1510	1432	78	774	417	357	–
	549.—Durham.	44191	64321	2531	2439	92	1199	600	599	452
1	St. Oswald *WH*	28523	44989	1832	1766	66	849	428	421	–
2	St. Nicholas *HH*	15668	19332	699	673	26	350	172	178	–
	550.—Easington.	38031	41098	1990	1923	67	1059	566	493	305
1	Easington *WH*	38031	41098	1990	1923	67	1059	566	493	–
	551.—Houghton-le-Spring.	16359	34145	1512	1454	58	755	371	384	221
1	Houghton-le-Spring *W*	9959	17390	738	707	31	375	183	192	–
2	Hetton-le-Hole	6409	16755	774	747	27	380	188	192	–
	552.—Chester-le-Street.	34812	43352	1921	1839	82	939	506	433	330
1	Chester-le-Street *W*	17538	23279	1083	1040	43	521	269	252	–
2	Harraton	17274	20073	838	799	34	418	237	181	–
	553.—Sunderland.	11497	139288	5592	5404	188	2924	1488	1436	1126
1	North Bishop-Wearmouth *WHHH*	2545	38784	1573	1484	89	978	468	510	–
2	South Bishop-Wearmouth *H*	3471	48372	1945	1906	37	940	491	449	–
3	East Sunderland	199	9341	341	324	17	229	105	124	–
4	West Sunderland	102	6433	241	224	17	157	81	76	–
5	Monk Wearmouth *H*	5180	36358	1492	1464	28	680	343	337	–
	554.—South Shields.	15775	103199	4744	4595	149	2487	1303	1184	877
1	Westoe *WHHH*	11460	57770	2852	2755	97	1495	788	707	–
2	South Shields *HHH*	4315	45429	1892	1840	52	992	515	477	–
	555.—Gateshead.	26282	105410	4440	4202	238	2265	1164	1101	829
1	Heworth	2811	17138	702	670	32	347	170	177	–
2	Gateshead *WH*	3011	65041	2803	2664	139	1436	757	679	–
3	Whickham	5961	7976	325	299	26	179	90	89	–
4	Winlaton	14499	15255	610	569	41	303	147	156	–

X.—NORTHERN COUNTIES.—BIRTHS, DEATHS, AND MARRIAGES, 1886—*continued.*

No.	REGISTRATION DISTRICTS AND SUB-DISTRICTS.	AREA in Acres.	POPULATION, 1881.	BIRTHS (*exclusive of Still-born*). Total.	Legitimate.	Illegitimate.	DEATHS (*exclusive of Still-born*). Total.	Males.	Females.	MARRIAGES.
	39.—NORTHUMBERLAND.									
	556.—Newcastle-upon-Tyne.	7107	150252	6501	6218	283	3613	1849	1764	1691
1	Westgate *W*	2768	66358	3015	2886	129	1674	834	840	-
2	St. Andrew *HHH*	1440	18731	610	578	32	342	167	175	-
3	St. Nicholas *HHH*	131	10028	285	267	18	402	253	149	-
4	All Saints *HHH*	210	24424	977	914	63	512	268	244	-
5	Byker	2558	30711	1614	1573	41	683	327	356	-
	557.—Tynemouth.	38635	114197	4471	4316	155	2430	1225	1205	805
1	Wallsend	2530	13737	657	639	18	274	132	142	-
2	North Shields	3783	20651	704	681	23	415	197	218	-
3	Tynemouth *WHH*	2669	25713	938	905	33	593	293	300	-
4	Longbenton *H*	8961	19136	770	735	35	407	208	199	-
5	Earsdon	10222	13989	542	523	19	244	137	107	-
6	Blyth *H*	10250	20971	860	833	27	497	258	239	-
	558.—Castle Ward.	91318	19720	675	649	26	352	184	168	77
1	Ponteland *WL*	50001	10429	326	314	12	174	89	85	-
2	Stamfordham	41317	9291	349	335	14	178	95	83	-
	559.—Hexham.	206113	34086	1025	939	86	566	283	283	180
1	Bywell	50547	11753	402	375	27	195	97	98	-
2	Hexham *W*	52964	10216	313	278	35	193	96	97	-
3	Allendale	51808	6395	136	121	15	84	42	42	-
4	Chollerton	50794	5723	174	165	9	94	48	46	-
	560.—Haltwhistle.	96333	7902	236	215	21	142	65	77	35
1	Haltwhistle *W*	96333	7902	236	215	21	142	65	77	-
	561.—Bellingham.	246365	6107	120	107	13	101	59	42	23
1	Bellingham * *W*	182925	3491	74	66	8	54	33	21	-
2	Kirkwhelpington *	63440	2616	46	41	5	47	26	21	-
	562.—Morpeth.	97401	36077	1508	1417	91	718	365	353	260
1	Morpeth *WL*	46070	8568	233	216	17	227	121	106	-
2	Bedlington *H*	51331	27509	1275	1201	74	491	244	247	-
	563.—Alnwick.	96879	21318	696	664	32	442	239	203	146
1	Warkworth	30417	3218	304	291	13	151	73	78	-
2	Alnwick *WH*	16986	7447	238	223	15	185	106	79	-
3	Embleton	51476	5653	154	150	4	106	60	46	-
	564.—Belford.	39323	5737	137	131	6	101	46	55	40
1	Belford *W*	39323	5737	137	131	6	101	46	55	-
	565.—Berwick.	53115	21048	645	590	55	377	184	193	112
1	Berwick-upon-Tweed *WHH*	10735	14599	481	445	36	292	142	150	-
2	Norham and Islandshire	42380	6449	164	145	19	85	42	43	-
	566.—Glendale.	147816	10933	288	263	25	149	85	64	55
1	Ford	60818	5521	146	133	13	74	44	30	-
2	Wooler *W*	86998	5412	142	130	12	75	41	34	-
	567.—Rothbury.	167907	6709	174	161	13	98	53	45	43
1	Rothbury *W*	83703	5119	135	124	11	78	42	36	-
2	Elsdon	32204	1590	39	37	2	20	11	9	-

* 561 : 1 & 2.—For the changes made on 29th April 1886 in the constitution of the *Bellingham* and *Kirkwhelpington* Sub-districts, *see* Table 24, page lxiii.

X.—NORTHERN COUNTIES.—BIRTHS, DEATHS, AND MARRIAGES, 1886—*continued.*

No.	REGISTRATION DISTRICTS AND SUB-DISTRICTS.	Area in Acres.	Population, 1881.	BIRTHS (*exclusive of Still-born*). Total.	Legitimate.	Illegitimate.	DEATHS (*exclusive of Still-born*). Total.	Males.	Females.	MARRIAGES.
	40.—CUMBERLAND.									
	568.—Alston.	36968	4621	104	87	17	72	33	39	19
1	Alston *W*	36968	4621	104	87	17	72	33	39	-
	569.—Penrith.	188261	23242	690	624	66	366	192	174	143
1	Penrith *WH*	51111	12808	389	348	41	232	125	107	-
2	Greystoke	71672	4675	140	131	9	76	37	39	-
3	Kirkoswald	65578	5764	161	145	16	58	30	28	-
	570.—Brampton.	97705	10565	274	243	31	172	86	86	54
1	Hayton	26179	2413	62	56	6	40	18	22	-
2	Brampton *W*	28121	5719	161	139	22	99	53	46	-
3	Walton	43405	2433	51	48	3	33	15	18	-
	571.—Longtown.	88245	7711	221	169	52	155	86	69	56
1	High Longtown	48824	2357	65	52	13	55	25	30	-
2	Low Longtown *W*	39421	5354	156	117	39	100	61	39	-
	572.—Carlisle.	69164	52762	1719	1562	157	1045	533	512	380
1	Wetheral	16202	4033	119	109	10	56	34	22	-
2	St. Cuthbert *WWL*	10098	17276	627	567	60	389	214	175	-
3	St. Mary *HH*	2097	22233	735	667	68	458	217	241	-
4	Stanwix *H*	12359	4110	102	95	7	76	34	42	-
5	Burgh	9647	1360	31	30	1	17	9	8	-
6	Dalston	18761	3750	105	94	11	49	25	24	-
	573.—Wigton.	137647	23440	706	640	66	495	181	224	141
1	Wigton *W*	43484	9116	279	226	24	156	77	79	-
2	Abbey Holme *H*	43431	9970	340	309	31	175	77	98	-
3	Caldbeck	50732	4354	116	105	11	74	27	47	-
	574.—Cockermouth.	170155	56789	2361	2226	135	1140	591	549	376
1	Keswick	76709	6937	202	196	6	132	67	65	-
2	Cockermouth *W*	51721	10964	315	282	33	202	109	93	-
3	Workington	19944	20840	1105	1059	46	462	243	219	-
4	Maryport *WH*	21781	18048	739	689	50	344	172	172	-
	575.—Whitehaven.	90715	59292	2115	1980	135	1041	529	512	386
1	Harrington	43721	15455	564	533	31	253	116	116	-
2	Whitehaven *H*	176	13374	463	434	29	279	146	133	-
3	St. Bees *WH*	11190	10906	422	389	40	266	129	137	-
4	Egremont	35638	19557	659	624	35	264	138	126	-
	576.—Bootle.	91301	12225	486	461	25	208	111	97	74
1	Muncaster	44087	2655	75	68	7	33	14	19	-
2	Bootle *W*	47214	9570	411	393	18	175	97	78	-
	41.—WESTMORLAND.									
	577.—East Ward.	184866	14515	394	363	31	207	111	96	95
1	Appleby	60983	5548	156	146	10	74	38	36	-
2	Kirkby Stephen *W*	74466	5625	146	136	10	87	50	37	-
3	Orton	49417	3302	92	81	11	46	23	23	-

X.—NORTHERN COUNTIES.—BIRTHS, DEATHS, AND MARRIAGES, 1886—*continued.*

No.	REGISTRATION DISTRICTS AND SUB-DISTRICTS.	Area in Acres.	Population, 1881.	BIRTHS (*exclusive of Still-born*). Total.	Legitimate.	Illegitimate.	DEATHS (*exclusive of Still-born*). Total.	Males.	Females.	MARRIAGES.
	41.—WESTMORLAND— *cont.*									
	578.—West Ward.	121940	8225	233	213	20	128	72	56	40
1	Morland *W*	63044	4266	117	108	9	63	39	24	-
2	Lowther	58896	3959	116	105	11	65	33	32	-
	579.—Kendal.	196267	41574	1221	1144	77	607	312	295	242
1	Ambleside	61977	10442	289	274	15	140	72	68	-
2	Grayrigg	47728	3920	111	108	3	37	17	20	-
3	Kirkby Lonsdale	45243	6607	172	162	10	86	39	47	-
4	Kendal *WHH*	3777	13983	444	415	29	237	124	113	-
5	Milnthorpe *W*	37542	6622	205	185	20	107	60	47	-

XI.—MONMOUTHSHIRE AND WALES.—BIRTHS, DEATHS, AND MARRIAGES, 1886.

	42.—MONMOUTHSHIRE.									
	580.—Chepstow.	73898	18701	555	529	26	358	188	170	91
1	Shire-Newton	37132	5541	174	168	6	118	61	57	-
2	Chepstow *WH*	18398	7168	213	198	15	137	73	64	-
3	Lydney *H*	18373	5992	168	163	5	103	54	49	-
	581.—Monmouth.	102927	30340	824	756	68	540	292	248	160
1	Coleford	22672	14887	425	401	24	240	116	124	-
2	Dingestow	45862	4920	135	122	13	81	46	35	-
3	Monmouth *WH*	7473	6358	171	148	23	153	94	59	-
4	Trelleck	26920	4175	93	85	8	66	36	30	-
	582.—Abergavenny.	60850	23571	776	738	38	609	346	263	133
1	Llanarth	11115	1717	36	36	-	26	13	13	-
2	Llanvihangel	21216	1675	44	44	-	29	17	12	-
3	Abergavenny *WL*	21141	10730	335	315	20	251	145	106	-
4	Blaenavon *HH*	7378	9449	361	343	18	303	171	132	-
	583.—Bedwelty.	27997	55840	2326	2240	86	1577	887	690	423
1	Abersytruth	11753	18672	935	909	26	533	298	235	-
2	Trodegar *W*	16244	34685	1290	1235	55	984	553	431	-
3	Rock Bedwelty		2483	101	96	5	60	36	24	-
	584.—Pontypool.	51597	35338	1309	1259	50	719	369	350	284
1	Pontypool	20474	25297	983	959	29	536	272	264	-
2	Llangibby *W*	12635	6310	224	206	18	122	66	56	-
3	Usk	18488	3731	97	94	3	61	31	30	-
	585.—Newport.	110579	70542	3256	3152	104	1772	927	845	710
1	Caerleon	51398	10709	559	543	16	234	123	111	-
2	Newport *WHH*	8584	38932	1647	1605	42	930	507	423	-
3	St. Woollos	30118	12811	509	479	24	258	116	142	-
4	Mynyddyslwyn	25479	13090	647	625	22	350	181	169	-

XI.—MONMOUTHSH. AND WALES.—BIRTHS, DEATHS, AND MARRIAGES, 1886—*cont.*

No.	REGISTRATION DISTRICTS AND SUB-DISTRICTS.	AREA in Acres.	POPULATION, 1881.	BIRTHS (*exclusive of Still-born*). Total.	Legitimate.	Illegitimate.	DEATHS (*exclusive of Still-born*). Total.	Males.	Females.	MARRIAGES.
	43.—SOUTH WALES.									
	GLAMORGANSHIRE.									
	586.—Cardiff.	79662	106164	5409	5265	144	2837	1594	1243	1277
1	Whitchurch	19085	6592	229	224	5	181	64	67	-
2	Cardiff *WHH*	24033	94666	4294	4763	133	2565	1450	1115	-
3	St. Nicholas	36559	4906	286	279	7	141	80	61	-
	587.—Pontypridd.	74314	93493	4778	4652	126	2855	1574	1281	921
1	Pontypridd	32401	30250	1495	1458	27	911	471	440	-
2	Llantrisaint *W*	22472	19197	936	901	35	576	217	259	-
3	Ystradyfodwg	19441	44046	2357	2293	64	1368	786	582	-
	588.—Merthyr-Tydfil.	75735	101441	3855	3700	155	2686	1465	1221	840
1	Gelligaer	16772	11592	448	434	14	301	180	121	-
2	Lower Merthyr-Tydfil *W*	28997	28904	1038	1033	50	779	426	353	-
3	Upper Merthyr-Tydfil *HHH*		27808	974	931	43	725	383	342	-
4	Aberdare *WH*	34966	33137	1350	1302	48	881	466	415	-
	589.—Bridgend.	107984	38920	1452	1388	64	913	471	442	297
1	Maesteg	29199	15970	768	733	35	429	211	218	-
2	Cowbridge	39679	7045	194	186	8	142	76	66	-
3	Bridgend *WL*	38906	15905	492	469	23	342	184	158	-
	590.—Neath.	108984	52077	1986	1910	76	1053	532	521	345
1	Margam	31811	18826	728	696	32	401	191	210	-
2	Neath *W*	17950	21548	756	731	25	384	190	194	-
3	Ystradveltey	39089	8916	198	190	8	96	51	45	-
4	Cadoxton	20634	8287	304	293	11	172	100	72	-
	591.—Pontardawe.	56922	20185	701	667	34	356	185	171	105
1	Pontardawe *W*	56922	20185	701	667	34	356	185	171	-
	592.—Swansea.	32086	95001	3933	3811	122	2143	1109	1034	867
1	Llandilotalybont *W*	17816	11886	500	482	18	206	102	104	-
2	Llangafelach	5457	25153	1201	1182	19	539	289	250	-
3	Swansea *WHH*	2353	50120	1874	1797	77	1228	636	590	-
4	Llansamlet	6455	8392	358	350	8	172	82	90	-
	593.—Gower.	40739	11102	312	301	11	184	84	100	50
1	Gower Eastern	16264	8248	245	239	6	142	62	80	-
2	Gower Western *W*	24475	2854	67	62	5	42	22	20	-
	CARMARTHENSHIRE.									
	594.—Llanelly.	61201	44616	1796	1733	63	905	445	460	294
1	Loughor	8518	7541	333	323	10	135	64	71	-
2	Llanelly *WH*	10555	23033	941	911	30	502	258	244	-
3	Pembrey	20410	8173	347	331	16	168	75	93	-
4	Llannon	21718	4969	175	168	7	100	48	52	-

XI.—MONMOUTHSH. AND WALES.—BIRTHS, DEATHS, AND MARRIAGES, 1886—*cont.*

No.	REGISTRATION DISTRICTS AND SUB-DISTRICTS.	Area in Acres.	Population, 1881.	BIRTHS (*exclusive of Still-born*). Total.	Legitimate.	Illegitimate.	DEATHS. Total.	Males.	Females.	MARRIAGES.
	43.—SOUTH WALES—*cont.*									
	CARMARTHENSHIRE—*cont.*									
	595.—Llandovery.	153465	12765	308	284	24	216	116	100	79
1	Llanddausaint	10307	647	17	15	2	8	4	4	
2	Llangadock	14585	1911	50	47	3	30	15	15	-
3	Llanddwrn	11505	1502	38	36	2	29	12	17	-
4	Llandingat *W*	20021	3416	78	74	4	64	36	28	-
5	Llanfairarybryn	23457	1281	23	21	2	14	7	7	-
6	Llanwrtyd	14555	942	22	20	2	17	10	7	-
7	Cilycwm	17300	1087	29	28	1	12	7	5	-
8	Conwil Cayo	41785	1979	51	43	8	42	25	17	-
	596.—Llandilofawr.	98446	18799	561	527	34	353	186	167	127
1	Talley	17184	1783	53	49	4	37	20	17	-
2	Llanfynydd	11790	1169	27	25	2	18	11	7	-
3	Llangathen	17843	2506	56	55	1	38	18	20	-
4	Llandilo *W*	20909	4511	106	104	4	82	39	43	-
5	Llandebie	30720	8830	317	294	23	178	98	80	-
	597.—Carmarthen.	172387	35075	982	924	58	647	331	316	234
1	Llangendeirne	48501	3549	256	239	17	150	68	82	-
2	St. Clears	42238	6181	183	167	16	113	61	52	-
3	Carmarthen *WHL*	18404	12872	323	308	15	261	140	121	-
4	Conwil	63244	7473	220	210	10	123	62	61	-
	PEMBROKESHIRE.									
	598.—Narberth.	124418	19541	546	510	36	345	177	168	109
1	Llanboidy	26655	3447	114	112	2	58	28	30	-
2	Llandissilio	25686	3334	96	86	10	46	22	24	-
3	Amroth	24608	3064	98	95	3	66	40	26	-
4	Narberth	} 34394	} 3383	80	72	8	66	28	38	-
5	Slebech *W*		} 2483	63	58	5	49	25	24	-
6	Begelly	13075	3810	95	87	8	60	34	26	-
	599.—Pembroke.	63865	30347	1009	967	42	655	351	304	223
1	Tenby *HH*	29047	10341	263	249	14	179	85	94	-
2	Pembroke *WH*	26299	15689	571	549	22	391	223	168	-
3	Roose	8519	4317	175	169	6	85	43	42	-
	600.—Haverfordwest.	167247	33791	950	873	77	650	297	353	225
1	Milford *H*	32524	9507	281	267	14	165	80	85	-
2	Haverfordwest *WH*	40107	10755	289	257	32	232	116	146	-
3	St. Davids	44524	6232	164	153	11	107	55	52	-
4	Fishguard	50092	7247	216	196	20	116	46	70	-
	CARDIGANSHIRE.									
	601.—Cardigan.	85481	17615	451	425	26	359	155	204	96
1	Newport	37639	5219	100	94	6	88	38	50	-
2	Cardigan *W*	27962	8705	258	245	13	191	78	113	-
3	Llandygwydd	19860	3691	93	86	7	80	39	41	-
	602.—Newcastle-in-Emlyn.	113346	19014	536	506	30	364	178	186	96
1	Kenarth *W*	47439	8233	263	246	17	157	79	78	-
2	Penbryn	25165	4547	102	100	2	108	52	56	-
3	Llandyssil	40722	6234	171	160	11	99	47	52	-

XI.—MONMOUTHSH. AND WALES.—BIRTHS, DEATHS, AND MARRIAGES, 1886—*cont.*

No.	REGISTRATION DISTRICTS AND SUB-DISTRICTS.	AREA in Acres.	POPULATION, 1881.	BIRTHS (*exclusive of Still-born*). Total.	Legitimate.	Illegitimate.	DEATHS (*exclusive of Still-born*). Total.	Males.	Females.	MARRIAGES.
	43.—SOUTH WALES—*cont.*									
	CARDIGANSHIRE—*continued.*									
	603.—Lampeter.	75710	10087	261	231	30	176	86	90	64
1	Llanybyther	25667	2690	75	64	11	44	20	24	-
2	Pencarreg	22231	2600	65	57	8	34	25	29	-
3	Lampeter *W*	14613	2938	84	78	6	53	31	27	-
4	Llanwenog	13200	1859	37	32	5	20	10	10	-
	604.—Aberayron.	65704	12543	315	282	33	208	101	107	63
1	Llandisilio	38730	5924	154	142	12	80	38	42	-
2	Llanssaintffraid *W*	31974	6619	161	140	21	128	63	65	-
	605.—Aberystwith.	132592	25606	517	485	32	460	210	250	126
1	Llanthystyd	22403	3128	74	70	4	57	23	34	-
2	Aberystwith *WH*	15440	10271	202	191	11	184	93	91	-
3	Genesurglynn	32290	4527	92	88	4	89	37	52	-
4	Rheidol	62459	7680	149	136	13	130	57	73	-
	606.—Tregaron.	122050	10272	229	209	20	162	70	92	52
1	Gwnnws	33140	3314	59	55	4	45	17	28	-
2	Llangeitho	21622	3187	74	68	6	50	26	24	-
3	Tregaron *W*	67288	3771	96	86	10	67	27	40	-
	BRECKNOCKSHIRE.									
	607.—Builth.	102953	8182	232	213	19	140	84	56	49
1	Abergwessin	46144	2679	71	62	9	50	29	21	-
2	Colwyn	25020	1847	45	45	3	25	16	9	-
3	Builth *W*	31789	3656	116	106	7	65	39	26	-
	608.—Brecknock.	190793	17178	423	392	31	282	147	135	101
1	Merthyr-Cynog	34651	1371	22	20	2	23	13	10	-
2	Devynnock	69053	3727	101	98	3	52	23	29	-
3	Brecknock *WH*	43018	7987	202	184	18	142	71	71	-
4	Penkelly	26749	1456	29	28	1	24	13	11	-
5	Llangorse	25332	2637	69	62	7	41	27	14	-
	609.—Crickhowell.	53692	18558	645	617	28	416	219	197	123
1	Cwmdu	10068	957	28	26	2	22	11	11	-
2	Llangunider	13908	3625	141	133	8	71	40	31	-
3	Llangattock *W*	9597	4751	296	278	18	118	61	57	-
4	Llanelly	5183	6079	247	239	8	160	78	82	-
5	Crickhowell	14936	2226	43	41	2	47	29	18	-
	610.—Hay.	89695	10222	288	264	24	209	109	100	59
1	Talgarth	28155	2513	83	80	3	53	21	32	-
2	Clyro	31753	3113	78	72	6	57	35	22	-
3	Hay *W*	29787	4596	127	112	15	99	53	46	-
	RADNORSHIRE.									
	611.—Knighton.	115720	11782	347	316	31	214	105	109	75
1	Presteigne	14625	2336	73	66	7	37	17	20	-
2	Knighton *W*	101095	3724	162	151	11	121	59	62	-
3	Llanbister		3722	112	99	13	56	29	27	-
	612.—Rhayader.	105532	6741	175	162	13	119	54	65	46
1	Rhayader	74004	3439	80	74	6	56	26	30	-
2	Nantmel *WH*	31528	3302	95	88	7	63	28	35	-

XI.—MONMOUTHSH. AND WALES.—BIRTHS, DEATHS, AND MARRIAGES, 1886—*cont.*

No.	REGISTRATION DISTRICTS AND SUB-DISTRICTS.	Area in Acres.	Population, 1881.	BIRTHS (*exclusive of Still-born*). Total.	Legitimate.	Illegitimate.	DEATHS (*exclusive of Still-born*). Total.	Males.	Females.	MARRIAGES.
	44.—NORTH WALES.									
	MONTGOMERYSHIRE.									
	613.—Machynlleth.	116647	12517	320	286	34	248	126	122	59
1	Machynlleth *W*	34210	4307	101	88	13	92	47	45	*
2	Towyn*	44184	4713	133	126	7	91	45	46	*
3	Darowen	38253	3497	86	72	14	65	34	31	*
	614.—Newtown.	189151	25439	643	588	55	420	215	205	164
1	Upper Llanidloes	83570	3896	100	95	5	69	32	37	*
2	Lower Llanidloes		4471	114	106	8	64	31	33	*
3	Llanwnog *W*	45535	4720	116	99	17	95	53	42	*
4	Kerry	26455	2601	62	55	7	35	17	18	*
5	Newtown *H*	7162	7170	185	175	10	124	67	57	*
6	Tregynon	26429	2581	66	58	8	33	15	18	*
	615.—Forden (Montgomery).	87884	18281	460	414	46	300	169	131	106
1	Montgomery	33336	5721	170	152	18	76	39	37	*
2	Chirbury *W*	32454	5712	131	119	12	90	51	39	*
3	Welshpool	22044	6848	159	143	16	134	79	55	*
	616.—Llanfyllin.	187539	19959	596	520	76	385	206	179	107
1	Llanfair	71059	5587	162	139	23	88	48	40	*
2	Llansaintffraid *W*	54095	9583	231	247	34	180	97	83	*
3	Llanrhaiadr	62385	4789	153	134	19	117	61	56	*
	FLINTSHIRE.									
	617.—Holywell.	73380	45774	1186	1132	54	712	359	353	209
1	Whitford	19202	3437	184	171	13	109	52	57	*
2	Holywell *W*	16760	11566	299	288	11	203	110	93	*
3	Flint	15991	11162	341	326	15	198	97	101	*
4	Mold *H*	21727	14609	362	347	15	202	100	102	*
	DENBIGHSHIRE.									
	618.—Wrexham.	68371	55158	1889	1784	105	973	508	465	378
1	Holt	29406	6616	177	162	15	115	59	56	*
2	Ruabon *H*	15542	15485	561	529	32	284	134	150	*
3	Wrexham *WH*	23423	33057	1151	1093	58	574	315	259	*
	619.—Ruthin.	99083	14215	321	297	24	237	127	110	56
1	Llanarmon	19216	2714	59	56	3	35	16	19	*
2	Ruthin *W*	10201	4088	92	85	7	78	48	30	*
3	Llanelidan	16257	2418	59	52	7	40	22	18	*
4	Gyffylliog	20817	1189	24	22	2	24	10	14	*
5	Llanrhaiadr	22345	2379	53	53	-	34	18	16	*
6	Llandyrnog	10247	1477	34	29	5	26	13	13	*
	620.—St. Asaph.	99191	29458	746	685	61	624	310	314	162
1	St. Asaph *WHHH*	29633	14230	351	316	35	291	146	145	*
2	Abergele	29973	6004	167	149	18	130	60	70	*
3	Denbigh *HL*	39585	9224	228	220	8	203	104	99	*
	621.—Llanrwst.	109332	14109	364	332	32	227	118	109	84
1	Llanrwst *W*	41162	7367	188	172	16	114	57	57	*
2	Bettwsycoed	35116	3649	89	81	8	71	40	31	*
3	Ysputty	33052	3093	87	79	8	42	21	21	*

* 613 : 2.—On the 25th April 1886 the Pennal Sub-district was designated Towyn.

XI.—MONMOUTHSH. AND WALES.—BIRTHS, DEATHS, AND MARRIAGES, 1886—*cont.*

No.	REGISTRATION DISTRICTS AND SUB-DISTRICTS.	AREA in Acres.	POPULATION, 1881.	BIRTHS (*exclusive of Still-born*). Total.	Legitimate.	Illegitimate.	DEATHS (*exclusive of Still-born*). Total.	Males.	Females.	MARRIAGES.
	44.—NORTH WALES—*cont.*									
	MERIONETHSHIRE.									
	622.—Corwen.	138862	16833	442	415	27	317	158	159	94
1	Corwen *W*	89386	8068	218	198	20	151	82	69	-
2	Llangollen *H*	49476	8765	224	217	7	166	76	90	-
	623.—Bala.	58292	6740	169	154	15	115	67	48	34
1	Bala *W*	58292	6740	169	154	15	115	67	48	-
	624.—Dolgelly.	145213	15180	399	359	40	311	155	156	73
1	Talyllyn	73086	6427	175	165	10	145	75	70	-
2	Barmouth *W*	72147	8748	224	194	30	166	80	86	-
	625.—Festiniog.	138714	29525	888	833	55	524	271	253	162
1	Llanfihangelytraethau *W*	31954	5094	178	152	26	84	49	35	-
2	Festiniog *H*	51853	15115	474	456	18	267	141	126	-
3	Tremadoc	55407	9816	236	225	11	173	81	92	-
	CARNARVONSHIRE.									
	626.—Pwllheli.	92528	22911	570	498	72	417	202	215	110
1	Criccieth	30734	6365	176	158	18	120	61	68	-
2	Pwllheli *W*	22976	7228	764	169	24	125	55	70	-
3	Aberdaron	20433	3618	79	69	10	50	28	22	-
4	Nevin	18385	5200	131	111	20	118	58	55	-
	627.—Carnarvon.	97635	43997	1192	1108	84	793	407	386	269
1	Llandwrog	40556	13456	384	358	26	260	142	118	-
2	Llanrug *H*	29204	14794	385	368	17	235	117	118	-
3	Carnarvon *W*	8676	12253	330	300	30	239	116	123	-
4	Llanidan	19199	3494	93	82	11	59	32	27	-
	628.—Bangor.	108338	38512	1013	954	59	754	363	391	239
1	Beaumaris	51230	12781	325	300	25	235	98	137	-
2	Bangor* *WHH*	22897	13853	394	372	22	299	143	156	-
3	Llanllechid*	34211	11878	294	282	12	220	122	98	-
	629.—Conway.	55915	18361	552	520	32	357	177	180	143
1	Conway *W*	32264	6801	190	177	13	147	73	74	-
2	Creuddyn *HH*	23651	11560	362	343	19	210	104	106	-
	ANGLESEY.									
	630a.—Anglesey.	60913	15182	393	356	37	332	152	180	76
1	Llangefni	23259	4891	121	114	7	98	54	39	-
2	Amlwch *WH*	13375	6198	165	146	19	161	61	100	-
3	Llandyfrydog	24279	4093	107	96	11	73	37	41	-
	630b.—Holyhead.	62169	19959	553	515	38	387	196	191	113
1	Bryngwran	25738	5069	126	110	16	95	46	49	-
2	Llanddausaint *W*	26383	4759	117	107	10	94	56	38	-
3	Holyhead *H*	9568	10131	310	298	12	198	94	104	-

* 628 : 2 & 3.—For the changes made on 1st August 1886 in the constitution of the Bangor and Llanllechid sub-districts, *see* Table 34, page lxiii.

MARRIAGES; MODE OF SOLEMNIZATION; SEASON;

No.	REGISTRATION DIVISIONS AND REGISTRATION COUNTIES.*	Area in Statute Acres.	Population, 1881.	TOTAL MARRIAGES.	MARRIAGES. According to the Rites of the Established Church. Special License.	License.	Banns.	Superintendent Registrar's Certificate.	Not stated.	TOTAL.	Not according to the Rites of the Established Church. TOTAL.	In Registered Buildings. Roman Catholics.	Other Christian Denominations.	Register Office.	Quakers.	Jews.
	ENGLAND -	†37,239,351	25,974,439	196,071	48	11,072	123,643	3324	484	138,571	57,500	3220	22,969	25590	47	674
	DIVISIONS.															
I.	LONDON - - -	75,334	3,816,483	34482	35	2460	25550	18	28	28091	6391	1293	1332	3292	6	466
II.	SOUTH EASTERN -	3,990,962	2,486,763	17287	2	889	12040	220	53	13204	4083	273	1735	2066	3	6
III.	SOUTH MIDLAND -	3,238,579	1,596,259	10329	1	460	7661	39	55	8216	2113	102	1123	886	2	-
IV.	EASTERN - -	3,136,622	1,343,524	9116	2	392	6686	23	90	7193	1923	97	916	905	5	-
V.	SOUTH WESTERN -	4,997,695	1,959,511	12718	1	812	7187	89	69	8158	4560	102	2086	2366	1	5
VI.	WEST MIDLAND -	3,964,632	3,029,319	21612	2	870	15787	190	66	16915	4697	518	1885	2967	4	23
VII.	NORTH MIDLAND -	3,535,223	1,637,865	11971	1	604	7900	72	43	8620	3351	197	1705	1444	1	4
VIII.	NORTH WESTERN -	1,951,126	4,166,184	33134	2	2069	18361	1492	23	21937	11197	3534	4826	2691	11	75
IX.	YORK - - -	3,726,829	2,894,759	22113	1	958	14341	535	18	15853	6260	858	3000	2330	7	65
X.	NORTHERN - -	3,528,621	1,624,213	11927	-	837	5019	494	21	6371	5556	856	1300	3977	6	17
XI.	WELSH - - -	5,093,728	1,577,359	11382	1	731	3111	152	18	4013	7369	330	3061	3966	1	11
	I.—LONDON.															
	MIDDLESEX (*pt. of*)	31,499	2,550,556	23554	35	1871	16928	14	23	18871	4683	961	801	2454	5	462
	SURREY (*part of*) -	22,472	980,592	8718	-	434	7043	2	5	7484	1234	246	340	641	1	6
	KENT (*part of*) - -	21,363	285,405	2210	-	155	1579	2	-	1736	474	86	191	197	-	-
	II.—SOUTH EASTERN.															
1	**SURREY** (*ex-metrop.*)	453,028	451,054	3070	1	197	2209	29	6	2442	628	66	267	295	-	-
2	**KENT** (*extra-metropol.*)	969,418	708,527	5017	-	191	3467	82	21	3761	1256	76	914	565	1	-
3	**SUSSEX** - - -	947,132	494,194	3116	1	182	2272	11	10	2476	640	41	259	335	1	4
4	**HAMPSHIRE** - -	1,946,576	875,996	4567	-	244	2969	98	10	3321	1246	79	443	721	1	2
5	**BERKSHIRE** - -	574,808	247,892	1517	-	75	1123	-	6	1204	313	11	153	150	-	-
	III.—SOUTH MIDLAND.															
6	**MIDDLESEX** (*ex.me.*)	178,755	380,814	2568	-	178	1954	-	3	2130	438	54	192	191	1	-
7	**HERTFORDSHIRE**	441,623	202,375	1074	1	41	869	1	5	917	157	3	92	61	1	-
8	**BUCKINGHAMSH.**	410,176	155,869	946	-	31	726	3	9	769	177	2	93	82	-	-
9	**OXFORDSHIRE** -	489,727	181,570	1171	-	65	870	8	6	949	222	16	132	74	-	-
10	**NORTHAMPTONS.**	632,962	277,035	1956	-	70	1303	14	16	1403	553	19	265	269	-	-
11	**HUNTINGDONSH.**	204,478	53,223	356	-	4	287	-	6	297	59	-	38	21	-	-
12	**BEDFORDSHIRE** -	307,060	154,259	1036	-	34	723	13	6	776	250	3	155	92	-	-
13	**CAMBRIDGESH.** -	573,793	191,114	1232	-	42	929	-	4	975	257	5	156	96	-	-
	IV.—EASTERN.															
14	**ESSEX** - - -	904,194	563,268	3881	1	168	2946	10	28	3153	728	70	370	285	3	-
15	**SUFFOLK** - - -	926,884	358,545	2235	-	89	1643	5	40	1777	508	3	248	256	1	-
16	**NORFOLK** - -	1,306,544	421,711	2950	1	135	2097	8	22	2263	687	24	298	364	1	-

* The *Registration or Union Counties* consist of groups of Superintendent Registrars' Districts which are generally co-extensive with the Poor Law Unions. Those Districts which extend into two or more Counties (proper) are included entirely in that County in which the principal town of the District, or the greater part of the population, is located. The boundaries of Registration Counties therefore differ more or less from the boundaries of Counties (proper).

† These areas, which were partly revised by the Ordnance Survey Department, are the same as those published in the Census Report of 1881. They do not include space occupied by foreshore or tidal water of rivers and creeks.

CIVIL CONDITION; AGE; SIGNATURE OF REGISTER.

MARRIAGES. Registered in the Quarter ending the last day of				Contracted between*				Of		Of Persons not of Full Age.		Signed the Marriage Register with Marks.				REGISTRATION DIVISIONS AND REGISTRATION COUNTIES.
														Cases in which		
March.	June.	September.	December.	Bachelors and Spinsters.	Bachelors and Widows.	Widowers and Spinsters.	Widowers and Widows.	Widowers.	Widows.	Men.	Women.	Men.	Women.	Both signed.	One signed.	
39,202	56,325	48,565	57,979	164,167	7497	16,134	9,273	24,407	16,770	13,225	40,343	18,782	22,643	7,204	27,017	**ENGLAND.**
																DIVISIONS.
6609	8805	9284	9784	28800	1491	2688	1503	4191	2994	2013	6656	1784	2415	742	2715	LONDON.
3310	4382	4190	5405	14601	737	1270	679	1949	1416	795	3071	1220	797	231	1555	SOUTH EASTERN.
1807	2524	2705	3293	8764	325	812	434	1243	756	828	2069	1199	883	352	1378	SOUTH MIDLAND.
1670	2110	1973	3363	7681	342	673	420	1093	762	646	1845	1320	839	320	1519	EASTERN.
2756	3299	3022	3641	10672	415	1062	569	1631	984	741	1951	1374	1139	403	1707	SOUTH WESTERN.
4125	5704	5214	6569	18182	777	1565	1098	2653	1875	1718	4528	2725	3002	1173	3331	WEST MIDLAND.
2252	3385	2730	3604	10105	390	914	562	1476	952	997	2899	1071	1148	311	1597	NORTH MIDLAND.
7130	8458	8605	8941	27374	1306	2662	1792	4454	3098	2431	6983	3066	5296	1465	5432	NORTH WESTERN.
4589	5561	5366	6597	18346	801	1758	1208	2966	2009	1698	5260	2094	2100	933	3328	YORK.
2578	3170	2896	3283	10030	487	870	540	1410	1027	689	2902	1221	1730	519	1913	NORTHERN.
2376	2927	2580	3499	9615	426	870	471	1341	897	669	2138	1708	2294	755	2492	WELSH.
																I.—LONDON.
4614	5966	6347	6627	19653	1046	1842	1019	2861	2069	1306	4392	1237	1729	563	1840	**MIDDLESEX** (*pt. of*).
1576	2271	2338	2533	7302	357	678	381	1059	738	603	1843	446	569	145	725	**SURREY** (*part of*).
419	568	599	624	1845	94	168	103	271	197	105	421	101	117	34	150	**KENT** (*part of*).
																II.—SOUTH EASTERN.
583	763	848	871	2589	137	236	108	344	245	116	450	165	125	31	238	**SURREY** (*extra-metro.*)
961	1283	1117	1656	4283	208	331	195	526	403	261	1053	385	258	82	479	**KENT** (*extra-metropol.*)
589	775	777	975	2631	103	269	113	382	216	180	518	202	111	26	261	**SUSSEX.**
912	1148	1109	1398	3822	226	317	202	519	428	173	822	318	219	62	413	**HAMPSHIRE.**
260	413	339	505	1276	63	117	61	178	124	65	228	150	84	30	174	**BERKSHIRE.**
																III.—SOUTH MIDLAND.
453	641	744	730	2193	90	200	85	285	175	125	439	193	157	55	240	**MIDDLESEX** (*ex.-me.*)
177	272	269	356	915	36	69	43	123	79	100	205	177	123	61	188	**HERTFORDSHIRE.**
160	235	261	290	815	22	72	37	109	59	74	206	135	87	39	144	**BUCKINGHAMSH.**
223	268	288	392	989	38	91	53	144	91	80	214	125	73	28	142	**OXFORDSHIRE.**
332	502	478	644	1630	67	176	83	259	150	178	421	190	150	48	244	**NORTHAMPTONS.**
54	75	99	128	299	16	26	15	41	31	25	82	46	26	9	54	**HUNTINGDONSH.**
181	267	289	289	885	22	74	45	119	67	158	248	151	137	56	176	**BEDFORDSHIRE.**
227	264	277	464	1035	34	93	70	163	104	88	245	182	120	56	190	**CAMBRIDGESH.**
																IV.—EASTERN.
676	964	940	1301	3289	147	281	164	445	311	243	839	424	280	9 2	520	**ESSEX.**
425	513	439	908	1939	82	163	101	264	183	174	477	425	258	112	459	**SUFFOLK.**
569	633	594	1154	2453	113	229	155	384	268	229	629	471	301	146	540	**NORFOLK.**

* Divorced men and women who marry are classified in these Abstracts as bachelors and spinsters.

MARRIAGES; Mode of Solemnization; Season;

No.	Registration Divisions and Registration Counties.	Area in Statute Acres.	Population, 1881.	TOTAL MARRIAGES.	MARRIAGES. According to the Rites of the Established Church. Special License.	License.	Banns.	Superintendent Registrar's Certificate.	Not stated.	TOTAL.	MARRIAGES. Not according to the Rites of the Established Church. TOTAL.	In Registered Buildings. Roman Catholics.	Other Christian Denominations.	Register Office.	Quakers.	Jews.
	V.—SOUTH WESTERN.															
17	**WILTSHIRE**	797,457	248,547	1499	-	70	1010	-	4	1084	415	7	285	123	-	-
18	**DORSETSHIRE**	610,532	184,972	1329	-	51	971	19	12	1053	276	12	135	129	-	-
19	**DEVONSHIRE**	1,643,390	608,400	4614	1	336	2127	31	28	2523	2088	54	694	1334	1	5
20	**CORNWALL**	879,328	326,375	2070	-	157	950	8	11	1126	944	5	455	484	-	-
21	**SOMERSETSHIRE**	1,066,938	491,217	3206	-	198	2129	28	14	2369	837	24	517	296	-	-
	VI.—WEST MIDLAND.															
22	**GLOUCESTERSH.**	700,680	524,982	3961	-	214	2586	15	17	2832	1129	45	413	666	2	3
23	**HEREFORDSHIRE**	519,141	118,147	689	-	52	473	3	10	538	151	5	71	75	-	-
24	**SHROPSHIRE**	933,582	265,890	1471	-	109	951	24	5	1089	382	20	192	170	-	-
25	**STAFFORDSHIRE**	766,688	1,006,758	7137	-	240	5405	60	21	5726	1411	212	658	541	-	-
26	**WORCESTERSH.**	434,554	383,011	2701	-	124	2127	11	11	2273	431	46	208	177	-	-
27	**WARWICKSHIRE**	610,587	730,531	5650	2	131	4245	77	2	4457	1193	190	343	638	2	20
	VII.—NORTH MIDLAND.															
28	**LEICESTERSHIRE**	535,103	326,641	2521	-	72	1658	24	4	1758	763	63	300	400	-	-
29	**RUTLANDSHIRE**	107,352	23,007	132	1	4	109	-	-	114	18	1	8	9	-	-
30	**LINCOLNSHIRE**	1,731,718	463,061	3111	-	151	2122	8	20	2301	810	30	608	171	-	1
31	**NOTTINGHAMSH.**	604,181	438,642	3488	-	171	2303	3	11	2488	1000	27	344	626	-	3
32	**DERBYSHIRE**	556,869	386,514	2719	-	206	1708	37	8	1959	760	76	445	238	1	-
	VIII.—NORTH WESTERN.															
33	**CHESHIRE**	643,745	622,365	4354	-	229	2647	61	9	3046	1308	260	635	412	1	-
34	**LANCASHIRE**	1,307,331	3,485,819	28780	2	1730	15714	1431	14	18891	9889	3334	4191	2279	10	75
	IX.—YORK.															
35	**WEST RIDING**	1,776,884	2,197,999	17116	-	521	11503	506	8	12538	4578	641	2359	1520	2	56
36	**E. RIDING** (*with York*)	696,296	362,375	2858	1	220	1757	7	8	1993	865	90	383	382	4	6
37	**NORTH RIDING**	1,253,649	334,385	2139	-	217	1081	22	2	1322	817	127	258	428	1	3
	X.—NORTHERN.															
38	**DURHAM**	765,075	875,166	6504	-	302	2625	354	8	3289	3215	504	710	1995	2	4
39	**NORTHUMBERLD.**	1,290,312	434,086	3467	-	214	1627	41	8	1890	1577	245	329	988	2	13
40	**CUMBERLAND**	970,161	250,647	1579	-	248	567	95	2	912	667	104	464	399	-	-
41	**WESTMORLAND**	503,073	64,314	377	-	73	200	4	3	280	97	3	47	45	2	-
	XI.—WELSH.															
42	**MONMOUTHSH.**	427,848	234,332	1801	-	69	718	15	2	804	997	86	341	566	-	4
43	**SOUTH WALES**	2,676,723	881,117	6943	1	426	1762	89	13	2291	4652	226	1891	2517	1	7
44	**NORTH WALES**	1,989,157	462,110	2638	-	236	631	48	3	918	1720	18	919	783	-	-

CIVIL CONDITION; AGE; SIGNATURE OF REGISTER—*continued*.

MARRIAGES. Registered in the Quarter ending the last day of				Contracted between				Of		Of Persons not of Full Age.		Signed the Marriage Register with Marks.				REGISTRATION DIVISIONS AND REGISTRATION COUNTIES.
March.	June.	September.	December.	Bachelors and Spinsters.	Bachelors and Widows.	Widowers and Spinsters.	Widowers and Widows.	Widowers.	Widows.	Men.	Women.	Men.	Women.	Cases in which Both signed.	Cases in which One signed.	
																V.—SOUTH WESTERN.
277	381	352	489	1244	64	109	32	191	146	88	225	180	103	35	213	**WILTSHIRE.**
293	356	297	383	1121	41	114	53	167	94	101	217	178	88	36	194	**DORSETSHIRE.**
1024	1203	1134	1253	3906	162	344	202	546	364	183	652	341	355	110	476	**DEVONSHIRE.**
480	521	474	595	1740	61	191	78	269	189	109	302	296	297	112	369	**CORNWALL.**
682	838	765	921	2661	87	304	154	458	241	260	555	379	296	110	455	**SOMERSETSHIRE.**
																VI.—WEST MIDLAND.
732	1075	960	1194	3291	157	320	193	513	350	330	709	404	355	112	535	**GLOUCESTERSHIRE.**
142	198	164	185	588	37	45	19	64	56	29	90	107	61	27	114	**HEREFORDSHIRE.**
290	404	354	423	1257	43	103	68	171	111	49	204	215	185	75	250	**SHROPSHIRE.**
1449	1816	1674	2198	6012	266	452	497	859	673	663	1782	1064	1288	569	1214	**STAFFORDSHIRE.**
468	744	687	805	2315	96	197	106	303	192	192	525	371	348	154	411	**WORCESTERSHIRE.**
1044	1467	1375	1764	4719	188	438	305	743	493	455	1218	564	765	236	857	**WARWICKSHIRE.**
																VII.—NORTH MIDLAND.
449	685	611	776	2126	77	196	122	318	199	271	587	178	240	57	304	**LEICESTERSHIRE.**
26	39	33	34	117	1	10	4	14	5	3	25	8	2	–	10	**RUTLANDSHIRE.**
587	1007	668	849	2632	109	245	125	370	234	141	625	288	235	73	377	**LINCOLNSHIRE.**
654	934	794	1106	2970	105	235	178	413	283	374	998	344	400	107	530	**NOTTINGHAMSHIRE.**
536	720	624	839	2260	98	228	133	361	231	208	664	253	271	74	376	**DERBYSHIRE.**
																VIII.—NORTH WESTERN.
916	1065	1160	1213	3625	144	366	219	585	363	268	760	391	531	167	588	**CHESHIRE.**
6214	7393	7445	7728	23749	1162	2296	1573	3869	2735	2163	6173	2675	4765	1298	4844	**LANCASHIRE.**
																IX.—YORK.
3477	4332	4213	5094	14227	589	1351	949	2300	1538	1412	4106	1707	2618	826	2673	**WEST RIDING.**
657	682	670	849	2321	134	230	173	403	307	187	697	183	259	39	364	**EAST RIDING** (*with York*).
455	547	483	654	1798	78	177	86	263	164	99	457	204	223	68	291	**NORTH RIDING.**
																X.—NORTHERN.
1471	1715	1567	1751	5473	285	426	318	746	603	435	1808	838	1158	362	1272	**DURHAM.**
726	948	858	935	2895	138	287	147	434	285	159	774	228	360	86	416	**NORTHUMBERLAND.**
317	407	385	470	1330	55	125	69	194	124	80	265	145	200	69	207	**CUMBERLAND.**
64	100	86	127	332	9	30	6	36	15	15	55	10	12	2	18	**WESTMORLAND.**
																XI.—WELSH.
417	462	408	514	1537	77	115	72	187	149	117	432	330	345	141	393	**MONMOUTHSHIRE.**
1408	1716	1625	2194	5881	266	509	287	796	553	479	1417	976	1481	448	1561	**SOUTH WALES.**
551	749	547	791	2197	83	246	112	358	195	73	289	402	468	166	538	**NORTH WALES.**

Ages of 364,924 of the Persons who were married in England in the Year 1886.

The Total Number of Marriages registered in England in the Year 1886 was 196,071; the Ages of *both* Persons were specified in 182,462 instances. In the 13,609 other cases no information as to age, in respect of one or of both of the persons married, was contained in the Registers.

Ages of 182,462 of the Men and of 182,462 of the Women married in 1886.

	15–	16–	17–	18–	19–	20–	21–	25–	30–	35–	40–	45–	50–	55–	60–	65–	70–	75–	80–	85 & upds.	Total.
Men	1	4	30	830	3364	8506	72995	52544	18741	9110	5412	3630	2608	1839	1348	732	303	92	26	3	182,462
Women	22	234	1657	7016	13298	17342	73449	39169	13052	6884	4260	2828	1562	915	525	200	43	5	1	–	182,462

Ages of 161,173 of the Bachelors and of 167,679 of the Spinsters married in 1886.

	15–	16–	17–	18–	19–	20–	21–	25–	30–	35–	40–	45–	50–	55–	60–	65–	70–	75–	80–	85 & upds.	Total.
Bachelors	1	4	30	830	3664	8500	72650	50431	15471	5679	2165	992	409	173	67	38	17	1	1	–	161,173
Spinsters	22	234	1657	7015	13283	17317	73910	37170	10351	4178	1898	954	426	166	66	21	5	1	–	–	167,679

Ages of 21,289 of the Widowers and of 14,783 of the Widows married in 1886.

	15–	16–	17–	18–	19–	20–	21–	25–	30–	35–	40–	45–	50–	55–	60–	65–	70–	75–	80–	85 & upds.	Total.
Widowers	–	–	–	–	–	6	345	2113	3270	3431	3247	2633	2199	1666	1281	694	286	91	19	3	21,289
Widows	–	–	–	1	10	25	539	1999	2701	2706	2362	1874	1136	749	459	179	88	4	1	–	14,783

Ages of 182,462 of the Men and of 182,462 of the Women who intermarried in 1886.

Years.	AGES OF WIVES. 15–	16–	17–	18–	19–	20–	21–	25–	30–	35–	40–	45–	50–	55–	60–	65–	70–	75–	80–	85 & upds.	Total Husbands.	Years.
AGES OF HUSBANDS. 15–	1	–	–	–	–	–	–	–	–	–	–	–	–	–	–	–	–	–	–	–	1	15–
16–	–	1	–	–	2	1	–	*	–	–	–	–	–	–	–	–	–	–	–	–	4	16–
17–	–	5	21	18	15	10	9	2	–	–	–	–	–	–	–	–	–	–	–	–	80	17–
18–	3	15	128	311	175	79	98	19	1	–	1	–	–	–	–	–	–	–	–	–	830	18–
19–	2	37	250	917	1182	547	664	59	5	–	–	–	–	–	–	–	–	–	–	–	3,664	19–
20–	4	36	236	1196	2202	2130	2247	276	27	11	–	1	–	–	–	–	–	–	–	–	8,566	20–
21–	*6	95	723	3474	7347	10470	40929	8882	878	149	29	10	1	1	1	–	–	–	–	–	72,995	21–
25–	*3	35	228	903	1932	3251	22645	19204	3340	754	127	25	6	–	1	–	–	–	–	–	52,544	25–
30–	2	7	51	152	307	610	4821	6630	4328	1392	356	73	11	1	–	–	–	–	–	–	18,741	30–
35–	–	1	9	25	95	130	1211	2524	2190	1911	749	203	49	10	3	–	–	–	–	–	9,110	35–
40–	–	1	4	12	24	41	425	884	1162	1231	1062	433	108	19	2	4	–	–	–	–	5,412	40–
45–	–	–	2	5	8	21	164	345	598	687	792	728	207	55	15	3	–	–	–	–	3,630	45–
50–	–	1	1	1	4	5	65	140	280	385	583	539	417	139	43	4	1	–	–	–	2,608	50–
55–	–	–	3	–	4	2	31	59	122	185	304	417	301	306	91	13	1	–	–	–	1,839	55–
60–	–	–	–	1	1	1	26	26	81	109	159	237	276	206	186	33	6	–	–	–	1,348	60–
65–	–	–	–	1	–	3	10	22	34	44	66	117	111	136	99	93	13	2	1	–	732	65–
70–	–	–	–	–	–	–	2	5	3	20	23	33	51	52	64	32	17	1	–	–	303	70–
75–	–	–	1	–	–	1	2	1	2	6	6	9	19	8	16	16	5	–	–	–	92	75–
80–	–	–	–	–	–	–	–	1	1	–	1	3	5	1	4	2	–	2	–	–	20	80–
85 & upds.	–	–	–	–	–	–	–	–	–	–	2	–	–	1	–	–	–	–	–	–	3	85 & upds.
																					182,462	Husbands
Total Wives	22	234	1657	7016	13298	17342	73449	39169	13052	6884	4260	2828	1562	915	525	200	43	5	1	–	182,462	Wives.

AGES OF HUSBANDS.

* Including a spinster said to be at the age of 14 years.

The Table read *vertically* shows the number of *Wives* at each age, with the ages of their Husbands at marriage:—Thus, Of 17,342 *Wives* at the age of 20 and under 21 years *one* married a Husband aged 16; *ten* married Husbands aged 17; *seventy-nine* married Husbands aged 18; *five hundred and forty-seven* married Husbands aged 19 years, &c.

Read *horizontally* the Table shows the number of *Husbands* at each age, with the ages of their Wives when married:—Thus, Of 8,506 Husbands aged 20 and under 21 years *four* married Wives aged 15; *thirty-six* married Wives aged 16 years, &c.

AGES of 154,462 of the BACHELORS and of 154,462 of the SPINSTERS who intermarried in 1886.

AGES OF BACHELORS. Years.	AGES OF SPINSTERS. 15–	16–	17–	18–	19–	20–	21–	25–	30–	35–	40–	45–	50–	55–	60–	65–	70–	75–	80–	85 & upds.	Total Bachelors.	AGES OF BACHELORS.
15–	1	–	–	–	–	–	–	–	–	–	–	–	–	–	–	–	–	–	–	–	1	15–
16–	–	1	–	–	2	1	–	–	–	–	–	–	–	–	–	–	–	–	–	–	4	16–
17–	–	5	21	18	15	10	9	2	–	–	–	–	–	–	–	–	–	–	–	–	80	17–
18–	3	15	128	311	175	79	98	19	–	–	–	–	–	–	–	–	–	–	–	–	828	18–
19–	3	37	250	916	1181	547	662	55	3	–	–	–	–	–	–	–	–	–	–	–	3,654	19–
20–	4	36	236	1195	2202	2166	2336	253	20	4	–	–	–	–	–	–	–	–	–	–	8,452	20–
21–	*6	95	721	3458	7308	10433	10528	3422	661	82	5	5	–	–	–	–	–	–	–	–	71,724	21–
25–	*3	35	222	851	1846	3114	21661	17885	2521	404	38	7	–	–	1	–	–	–	–	–	48,588	25–
30–	2	5	37	135	258	493	4013	5305	2927	647	99	16	2	–	–	–	–	–	–	–	13,939	30–
35–	–	–	9	18	68	89	772	1509	1121	761	164	39	4	1	–	–	–	–	–	–	4,555	35–
40–	–	1	2	4	12	17	178	314	401	385	223	89	14	5	–	–	–	–	–	–	1,545	40–
45–	–	–	1	1	2	3	60	106	138	134	124	80	17	2	–	–	–	–	–	–	672	45–
50–	–	–	–	1	–	2	15	30	35	50	51	43	20	2	1	–	–	–	–	–	250	50–
55–	–	–	1	–	–	1	4	6	16	17	15	11	16	11	1	1	–	–	–	–	100	55–
60–	–	–	–	–	–	–	–	2	6	6	6	2	3	4	1	–	–	–	–	–	35	60–
65–	–	–	–	–	–	–	1	2	1	3	3	6	2	1	1	3	–	–	–	–	23	65–
70–	–	–	–	–	–	–	–	1	–	–	–	2	3	1	2	–	1	–	–	–	10	70–
75–	–	–	–	–	–	–	–	–	–	1	–	–	–	–	–	–	–	–	–	–	1	75–
80–	–	–	–	–	–	–	–	–	–	–	–	–	–	–	1	–	–	–	–	–	1	80–
85 & upds.	–	–	–	–	–	–	–	–	–	–	–	–	–	–	–	–	–	–	–	–	–	85 & upds.
																					154,462	Bachelors.
Total Spinsters	22	230	1627	6302	13069	16069	70837	33911	7850	2444	720	260	86	27	7	5	1	–	–	–	154,462	Spinsters.

* Including a spinster said to be of the age of 14 years.

AGES of 6,711 of the BACHELORS and of 6,711 of the WIDOWS who intermarried in 1886.

AGES OF BACHELORS. Years.	AGES OF WIDOWS. 15–	16–	17–	18–	19–	20–	21–	25–	30–	35–	40–	45–	50–	55–	60–	65–	70–	75–	80–	85 & upds.	Total Bachelors.	AGES OF BACHELORS.
15–	–	–	–	–	–	–	–	–	–	–	–	–	–	–	–	–	–	–	–	–	–	15–
16–	–	–	–	–	–	–	–	–	–	–	–	–	–	–	–	–	–	–	–	–	–	16–
17–	–	–	–	–	–	–	–	–	–	–	–	–	–	–	–	–	–	–	–	–	–	17–
18–	–	–	–	–	–	–	–	–	1	–	1	–	–	–	–	–	–	–	–	–	2	18–
19–	–	–	–	1	1	–	2	4	2	–	–	–	–	–	–	–	–	–	–	–	10	19–
20–	–	–	–	–	–	2	11	20	7	7	–	1	–	–	–	–	–	–	–	–	48	20–
21–	–	–	–	–	8	7	212	398	210	63	22	4	1	1	–	–	–	–	–	–	926	21–
25–	–	–	–	–	1	7	156	716	582	290	70	15	6	–	–	–	–	–	–	–	1,843	25–
30–	–	–	–	–	–	3	49	267	604	395	164	42	7	1	–	–	–	–	–	–	1,532	30–
35–	–	–	–	–	–	2	8	107	220	397	273	82	30	4	1	–	–	–	–	–	1,124	35–
40–	–	–	–	–	–	–	2	26	67	158	204	120	31	7	2	3	–	–	–	–	620	40–
45–	–	–	–	–	–	–	1	7	21	35	30	115	43	13	4	1	–	–	–	–	320	45–
50–	–	–	–	–	–	–	–	3	9	15	22	40	36	20	11	3	–	–	–	–	159	50–
55–	–	–	–	–	–	–	–	–	2	6	9	19	10	15	3	3	–	–	–	–	73	55–
60–	–	–	–	–	–	–	–	–	–	–	2	3	6	8	11	2	–	–	–	–	32	60–
65–	–	–	–	–	–	–	–	–	–	–	–	1	–	4	3	3	2	1	1	–	15	65–
70–	–	–	–	–	–	–	–	–	–	–	–	2	1	–	1	2	1	–	–	–	7	70–
75–	–	–	–	–	–	–	–	–	–	–	–	–	–	–	–	–	–	–	–	–	–	75–
80–	–	–	–	–	–	–	–	–	–	–	–	–	–	–	–	–	–	–	–	–	–	80–
85 & upds.	–	–	–	–	–	–	–	–	–	–	–	–	–	–	–	–	–	–	–	–	–	85 & upds.
																					6,711	Bachelors.
Total Widows	–	–	–	1	10	21	441	1,548	1,725	1,866	847	444	171	73	42	17	3	1	1	–	6,711	Widows.

AGES of 13,217 of the WIDOWERS and of 13,217 of the SPINSTERS who intermarried in 1886.

Years.	AGES OF SPINSTERS. 15–	16–	17–	18–	19–	20–	21–	25–	30–	35–	40–	45–	50–	55–	60–	65–	70–	75–	80–	85 & upds.	Total Widowers.	
AGES OF WIDOWERS. 15–	–	–	–	–	–	–	–	–	–	–	–	–	–	–	–	–	–	–	–	–	–	15–
16–	–	–	–	–	–	–	–	–	–	–	–	–	–	–	–	–	–	–	–	–	–	16–
17–	–	–	–	–	–	–	–	–	–	–	–	–	–	–	–	–	–	–	–	–	–	17–
18–	–	–	–	–	–	–	–	–	–	–	–	–	–	–	–	–	–	–	–	–	–	18–
19–	–	–	–	–	–	–	–	–	–	–	–	–	–	–	–	–	–	–	–	–	–	19–
20–	–	–	–	1	–	2	–	3	–	–	–	–	–	–	–	–	–	–	–	–	6	20–
21–	–	–	2	16	31	29	181	55	5	2	1	–	–	–	1	–	–	–	–	–	323	21–
25–	–	–	6	52	85	129	800	603	186	28	5	1	–	–	–	–	–	–	–	–	1,895	25–
30–	–	2	14	17	49	113	726	962	571	196	36	5	–	–	–	–	–	–	–	–	2,681	30–
35–	–	1	–	7	27	38	411	790	589	409	130	26	5	1	–	–	–	–	–	–	2,433	35–
40–	–	–	2	8	12	21	240	472	491	413	247	84	7	1	–	–	–	–	–	–	2,006	40–
45–	–	–	2	4	6	13	99	206	317	288	233	145	37	5	1	–	–	–	–	–	1,358	45–
50–	–	1	1	–	4	3	50	98	175	179	247	151	72	18	2	–	–	–	–	–	1,001	50–
55–	–	–	2	–	4	1	27	48	76	95	137	141	65	49	5	–	1	–	–	–	651	55–
60–	–	–	–	1	1	1	20	21	59	71	87	92	88	30	25	1	–	–	–	–	506	60–
65–	–	–	–	1	–	3	9	20	28	29	33	42	34	17	13	9	–	–	–	–	238	65–
70–	–	–	–	–	–	–	2	4	3	14	8	9	21	15	8	3	2	–	–	–	89	70–
75–	–	–	1	–	–	1	2	1	2	5	3	6	8	2	3	3	1	–	–	–	38	75–
80–	–	–	–	–	–	–	–	1	–	–	1	2	3	–	1	–	–	1	–	–	9	80–
85 & upds.	–	–	–	–	–	–	–	–	–	–	2	–	–	1	–	–	–	–	–	–	3	85 & upds.
																					13,217	Widowers.
Total Spinsters	–	4	30	107	219	357	2,573	3,259	2,501	1,734	1,170	704	340	139	59	16	4	1	–	–	13,217	Spinsters.

AGES of 8,072 of the WIDOWERS and of 8,072 of the WIDOWS who intermarried in 1886.

Years.	AGES OF WIDOWS. 15–	16–	17–	18–	19–	20–	21–	25–	30–	35–	40–	45–	50–	55–	60–	65–	70–	75–	80–	85 & upds.	Total Widowers.	
AGES OF WIDOWERS. 15–	–	–	–	–	–	–	–	–	–	–	–	–	–	–	–	–	–	–	–	–	–	15–
16–	–	–	–	–	–	–	–	–	–	–	–	–	–	–	–	–	–	–	–	–	–	16–
17–	–	–	–	–	–	–	–	–	–	–	–	–	–	–	–	–	–	–	–	–	–	17–
18–	–	–	–	–	–	–	–	–	–	–	–	–	–	–	–	–	–	–	–	–	–	18–
19–	–	–	–	–	–	–	–	–	–	–	–	–	–	–	–	–	–	–	–	–	–	19–
20–	–	–	–	–	–	–	–	–	–	–	–	–	–	–	–	–	–	–	–	–	–	20–
21–	–	–	–	–	–	1	8	7	2	2	1	1	–	–	–	–	–	–	–	–	22	21–
25–	–	–	–	–	–	1	28	90	51	32	14	2	–	–	–	–	–	–	–	–	218	25–
30–	–	–	–	–	–	1	33	126	226	154	57	10	2	–	–	–	–	–	–	–	609	30–
35–	–	–	–	–	–	1	20	118	264	344	182	56	10	4	2	–	–	–	–	–	996	35–
40–	–	–	–	–	–	–	5	72	203	320	358	190	56	6	–	1	–	–	–	–	1,241	40–
45–	–	–	–	–	–	–	4	24	122	230	355	388	119	85	10	2	–	–	–	–	1,230	45–
50–	–	–	–	–	–	–	–	9	61	141	263	305	289	99	29	1	1	–	–	–	1,198	50–
55–	–	–	–	–	–	–	–	5	28	67	143	246	210	231	76	9	–	–	–	–	1,015	55–
60–	–	–	–	–	–	–	–	–	16	32	64	140	174	164	149	30	6	–	–	–	775	60–
65–	–	–	–	–	–	–	–	5	12	30	68	75	94	82	78	11	1	–	–	–	456	65–
70–	–	–	–	–	–	–	–	–	–	6	15	20	26	36	53	27	13	1	–	–	197	70–
75–	–	–	–	–	–	–	–	–	–	–	8	3	11	6	13	13	4	–	–	–	53	75–
80–	–	–	–	–	–	–	–	–	1	–	–	1	2	1	3	1	–	1	–	–	10	80–
85 & upds.	–	–	–	–	–	–	–	–	–	–	–	–	–	–	–	–	–	–	–	–	–	85 & upds.
																					8,072	Widowers.
Total Widows	–	–	–	–	–	4	26	451	976	1,340	1,515	1,439	965	676	417	162	35	3	–	–	8,072	Widows.

DEATHS IN WORKHOUSES, HOSPITALS, AND PUBLIC LUNATIC ASYLUMS.

1886.

The following Table shows the numbers of deaths (Persons, Males, and Females) registered during 1886 in the Workhouses, Hospitals, and Public Lunatic Asylums of England. These figures afford the means of correcting the mortality of districts and sub-districts in which these Institutions are situated. The Table includes 1671 Institutions; of which 732 are Workhouses, Workhouse Infirmaries, or Workhouse Schools; 851 Hospitals or Infirmaries; and 88 Lunatic Asylums. The Lunatic Asylums are mostly County Asylums, but a few private Asylums which receive pauper patients (held on that account to be public for the purposes of this Table) are also included. In these 1671 Institutions 57,425 deaths were registered during the year, or 10·7 per cent. of the total deaths in England and Wales, against 10·3 and 10·8 per cent. in the two preceding years; 35,140 occurred in Workhouses, 16,763 in Hospitals, and 5522 in Lunatic Asylums. The proportion to total deaths was 6·6 per cent. in Workhouses, 3·1 in Hospitals, and 1·0 in Lunatic Asylums; the proportion of deaths recorded in Workhouses showed a slight decline from that recorded in the preceding year; the proportion of deaths that occurred in Workhouse establishments was 5·6 per cent. in 1875, after which it steadily increased to 6·7 per cent. in 1885, declining again to 6·6 in 1886.

Information relating to the deaths recorded in many Private Lunatic Asylums, and Private Asylums for Idiots and Imbeciles, will be found in the notes to the following pages.

Deaths in Workhouses, Hospitals, and Public Lunatic Asylums, 1886.

No.	DIVISIONS AND REGISTRATION COUNTIES.	Total Number of Institutions.	Total Deaths in all Institutions.	WORKHOUSES.				HOSPITALS.				LUNATIC ASYLUMS.			
				Number of Institutions.	Deaths.			Number of Institutions.	Deaths.			Number of Institutions.	Deaths.		
					Persons.	Males.	Females.		Persons.	Males.	Females.		Persons.	Males.	Females.
	ENGLAND	1671	57425	732	35140	20891	14249	851	16763	10569	6194	88	5522	3032	2490
	DIVISIONS.														
I.	LONDON	183	17000	58	9399	5099	4300	118	7201	4345	2856	7	400	210	190
II.	SOUTH EASTERN	286	5948	118	3702	2300	1402	155	1246	838	408	13	1000	502	498
III.	SOUTH MIDLAND	136	3124	74	1953	1251	702	53	528	349	179	9	643	342	301
IV.	EASTERN	108	2248	59	1703	1106	597	40	233	152	81	9	312	151	161
V.	SOUTH WESTERN	179	2787	79	1671	954	717	91	694	472	222	9	372	204	168
VI.	WEST MIDLAND	198	6012	86	3430	2132	1298	100	1804	1120	684	12	778	422	356
VII.	NORTH MIDLAND	90	2298	47	1433	930	503	38	573	366	207	5	292	171	121
VIII.	NORTH WESTERN	148	10062	50	6675	3815	2860	88	2546	1623	923	10	841	482	359
IX.	YORK	140	4385	64	2743	1719	1024	70	1184	776	408	6	458	293	165
X.	NORTHERN	100	2058	42	1316	817	499	54	500	343	157	4	242	148	94
XI.	WELSH	103	1553	55	1115	768	347	44	254	186	68	4	184	107	77
	II.—SOUTH EASTERN.														
1	SURREY (*extra-metropol.*)	44	1500	17	827	511	316	24	217	137	80	3	456	216	240
2	KENT (*extra-metropolitan*)	85	1789	35	1183	711	472	47	338	224	114	3	268	129	139
3	SUSSEX	53	844	26	589	370	219	31	183	105	78	1	72	42	30
4	HAMPSHIRE	73	1323	27	778	486	292	43	395	314	81	3	150	82	68
5	BERKSHIRE	26	492	13	325	222	103	10	113	58	55	3	54	33	21
	III.—SOUTH MIDLAND.														
6	MIDDLESEX (*extra-met.*)	33	960	13	542	342	200	17	100	61	39	3	318	166	152
7	HERTFORDSHIRE	21	448	14	404	256	148	7	44	29	15	—	—	—	—
8	BUCKINGHAMSHIRE	13	215	7	146	99	47	5	19	14	5	1	50	25	25
9	OXFORDSHIRE	18	368	10	224	143	81	7	86	56	30	1	58	29	29
10	NORTHAMPTONSHIRE	22	414	12	214	138	76	8	113	76	37	2	87	43	44
11	HUNTINGDONSHIRE	4	81	3	68	42	26	1	13	8	5	—	—	—	—
12	BEDFORDSHIRE	11	251	6	122	75	47	4	38	31	7	1	91	60	31
13	CAMBRIDGESHIRE	14	387	9	233	156	77	4	115	74	41	1	39	19	20
	IV.—EASTERN.														
14	ESSEX	41	984	21	806	538	268	17	71	45	26	3	107	59	48
15	SUFFOLK	30	538	16	391	254	137	12	70	45	25	2	77	35	42
16	NORFOLK	37	726	22	506	314	192	11	92	62	30	4	128	57	71

Deaths in Workhouses, Hospitals, and Public Lunatic Asylums, 1886—*continued.*

No.	REGISTRATION COUNTIES.	Total Number of Institutions.	Total Deaths in all Institutions.	WORKHOUSES.				HOSPITALS.				LUNATIC ASYLUMS.			
				Number of Institutions.	Deaths.			Number of Institutions.	Deaths.			Number of Institutions.	Deaths.		
					Persons.	Males.	Females.		Persons.	Males.	Females.		Persons.	Males.	Females.
	V.—SOUTH WESTERN.														
17	WILTSHIRE	30	424	17	264	165	99	11	52	33	19	2	108	63	45
18	DORSETSHIRE	26	217	12	140	71	69	12	36	22	14	2	41	23	18
19	DEVONSHIRE	53	897	20	499	278	221	30	305	236	69	3	93	45	48
20	CORNWALL	26	368	13	279	145	134	12	36	27	9	1	53	26	27
21	SOMERSETSHIRE	44	831	17	489	295	194	26	265	154	111	1	77	47	30
	VI.—WEST MIDLAND.														
22	GLOUCESTERSHIRE	48	1256	18	632	371	261	27	470	288	182	3	154	75	79
23	HEREFORDSHIRE	13	202	8	137	90	47	4	46	32	14	1	19	12	7
24	SHROPSHIRE	22	417	16	289	197	92	5	50	41	9	1	78	42	36
25	STAFFORDSHIRE	50	1647	18	968	611	357	29	427	270	157	3	252	134	118
26	WORCESTERSHIRE	25	586	11	364	232	132	12	76	54	22	2	146	77	69
27	WARWICKSHIRE	40	1904	15	1040	631	409	23	735	435	300	2	129	82	47
	VII.—NORTH MIDLAND.														
28	LEICESTERSHIRE	18	576	12	296	188	105	4	165	91	74	2	118	80	38
29	RUTLANDSHIRE	2	17	2	17	11	6	—	—	—	—	—	—	—	—
30	LINCOLNSHIRE	29	558	14	365	256	109	14	92	68	24	1	101	50	51
31	NOTTINGHAMSHIRE	24	667	10	430	280	150	12	164	109	55	2	73	41	32
32	DERBYSHIRE	17	480	9	328	195	133	8	152	98	54	—	—	—	—
	VIII.—NORTH WESTERN.														
33	CHESHIRE	33	1050	12	635	387	248	17	265	166	99	4	150	96	54
34	LANCASHIRE	115	9012	38	6040	3428	2612	71	2281	1457	824	6	691	386	305
	IX.—YORK.														
35	WEST RIDING	79	3217	37	2041	1266	775	40	857	550	307	2	319	208	116
36	EAST RIDING (*with York*)	26	780	10	420	263	157	12	221	149	72	4	139	99	40
37	NORTH RIDING	35	388	17	282	190	92	18	106	77	29	—	—	—	—
	X.—NORTHERN.														
38	DURHAM	41	1088	15	722	451	271	25	189	131	58	1	127	78	49
39	NORTHUMBERLAND	32	674	12	363	216	147	18	239	169	70	2	72	45	27
40	CUMBERLAND	20	293	11	194	120	74	8	56	36	20	1	43	25	18
41	WESTMORLAND	7	53	4	37	30	7	3	16	7	9	—	—	—	—
	XI.—WELSH.														
42	MONMOUTHSHIRE	14	306	6	245	174	71	7	21	14	7	1	40	26	14
43	SOUTH WALES	50	870	30	610	412	198	18	167	126	41	2	93	53	40
44	NORTH WALES	39	377	19	260	182	78	19	66	46	20	1	51	28	23

Deaths in Workhouses, Hospitals, and Public Lunatic Asylums, 1886—*continued.*

District and Sub-District.	Name of Institution.	Deaths. Persons.	Males.	Females.
I.—LONDON.				
Middlesex (*part of*).				
1a.—Paddington.				
1. St. Mary Paddington -	Workhouse - - -	196	108	88
	Children's Hospital - -	53	26	27
	Lock Hospital - - -	5	-	5
2. St. John Paddington -	St. Mary's Hospital -	248	157	91
1b.—Kensington.				
1. Kensington Town * -	Workh. and Infirmary -	414	216	198
	Workhouse (Marylebone Infirmary) - -	407	200	196
2. Brompton - - -	Consumption Hospital -	135	81	54
2.—Fulham.				
2. St. Paul Hammersmith †	West London Hospital -	55	36	19
3. Fulham ‡ - - -	Workhouse - - -	197	102	85
	Workh. (Metrop. Asy. Sth.-west. Dist. Hosp., Sm.-px.)	-	-	-
	Workh. (Metrop. Asy. Sth.-west. Dist. Hosp., Fever)	37	21	16
3.—Chelsea.				
1. Chelsea South - -	Victoria Hosp. (Children)	62	37	25
	Consumption Hospital (Chelsea Home) - -	-	-	-
	Cheyne Hospital for Children - -	5	3	2
2. Chelsea North-west -	Workh. and Infirmary -	291	143	148
	Cancer Hospital - -	73	20	53
	Hospital for Women (176, King's Road) - -	12	-	12
	Consumption Hospital (Branch of Brompton Hospital) - -	118	90	28
	St. Raphael's Hospital -	12	12	-
	Lying-in Hosp. (St. John the Divine) - - -	3	3	-
4.—St. George Hanover Square.				
1. Hanover Square - -	Royal Orthopædic Hosp. -	1	-	1
2. May Fair - - -	Workhouse (Mount St.)	-	-	-
	Workh. (Fulham Road)	371	197	174
	Workh. (Wallis Yard)	3	2	1
3. Belgrave - - -	St. George's Hospital -	339	263	126
	Belgrave Hosp. (Children)	12	7	5
	St. Gabriel's Hospital -	26	13	13
4. St. John Westminster -	Hospital for Women and Children - - -	-	-	-
	Station Hospitals { Grenadier - Coldstream - Fusilier - }	19	18	1
	Grosvenor Hospital -	1	-	1
5. St. Margaret Westmstr. §	Westminster Hospital -	183	111	72
5.—Westminster.				
1. St. James - - -	Workhouse - - -	94	38	56
	Hospital for Diseases of the Throat - -	4	4	-
	British Hosp. for Diseases of the Skin - - -	-	-	-
2. St. Anne Soho - -	Hospital for Women -	25	-	25
	French Hospital - -	20	11	9
	Male Lock Hospital -	2	2	-
	Hospital for Diseases of the Heart - - -	3	2	1
	St. John's Hospital for Skin Diseases - -	-	-	-
	Home Hospital - -	-	-	-
	Royal Ear Hospital -	-	-	-
6.—Marylebone.				
1. All Souls ‖ - - -	Middlesex Hospital -	359	190	169
	National Hospital for the Deformed - -	1	1	-
	St. Agnes Hospital (Consumption) - -	5	1	4
	All Saint's Children's Hosp.	1	-	1
2. Cavendish Square -	Ladies' Hospital (90, Harley Street) -	3	-	3
	Surgical & Medical Home	-	-	-
	Hospital for Paralysis -	-	-	-
	West End Hospital -	-	-	-
3. Rectory - - -	Workhouse - - -	76	31	45
	Samaritan Free Hospital	21	-	21
4. St. Mary - - -	Queen Charlotte's Lying-in Hospital - -	69	43	26
	Consumptive Home -	1	-	1
	Western Ophthalmic Hosp.	-	-	-
5. Christchurch - -	New Hospital for Women	5	-	5
6. St. John - - -	Hospital for Epilepsy and Paralysis - - -	6	3	3
I.—LONDON—*cont.*				
Middlesex (*part of*) —*cont.*				
7.—Hampstead.				
1. Hampstead - - -	Workhouse - - -	51	27	24
	Work. (Metrop. Asy. Nth.-W. Dist. Hosps. Sm.-pox.)	-	-	-
	Workh. (Metr. Asy. Nth.-Wstn. Dist. Hosp., Fever)	-	-	-
	North London Consumption Hospital -	20	13	7
	St. Peter's Home (Kilburn)	16	1	15
	St. Monica's Home (Kilburn) - - - -	-	-	-
	Home Hospital - -	1	-	1
8.—Pancras.				
1. Regent's Park - -	St. Saviour's Cancer Hospital - - - -	9	-	9
2. Tottenham Court ¶ -	Central London Sick Asylum (W.) - -	149	96	53
	University College Hosp.	325	194	131
	All Saints' Institution (Women's Hospital) -	-	-	-
	Home Hospital - -	2	1	1
	Medical & Surgical Home	3	1	2
3. Gray's Inn Lane - -	Royal Free Hospital -	142	82	60
	Central London Ophthalmic Hospital - -	-	-	-
	Central London Throat and Ear Hospital -	6	6	-
4. Somers Town - -	London Temperance Hosp	56	32	24
5. Camden Town - -	Workhouse and Supplemental ditto - - -	423	200	223
	North-west London Hosp.	43	28	15
6. Kentish Town - -	Workhouse Infirmary (Highgate) - - -	223	139	84
9.—Islington.				
1. Upper Holloway - -	Workh. and Infirmary -	443	230	213
	Workhouse Schools -	3	2	1
	Holborn Union Infirmary	284	184	100
	Small-pox Hospital -	2	2	-
2. Islington South-West -	London Fever Hospital -	16	12	4
	Great Northern Hospital	30	23	16
4. Highbury - - -	Cottage Hospital - -	17	12	5
10.—Hackney.				
1. Stoke Newington ** -	Invalid Asylum - -	1	-	1
4. Hackney †† - - -	Workhouse Infirmary -	295	151	144
	Workhouse (City of London) - - -	21	5	16
	Workh. (Metrop. Asy. East. Dist., Hosp., Small-pox)	20	11	9
	Workh. (Metrop. Asy. East. Dist., Hosp., Fever) -	117	75	42
	German Hospital - -	116	84	32
11.—St. Giles.				
2. St. Giles South - -	Workh. and Infirmary -	201	97	104
	British Lying-in Hospital	1	-	1
12.—Strand.				
1. St. Martin-in-the-Fields	Charing Cross Hospital -	160	106	54
	Royal Westr. Ophthalmic Hospital - - -	-	-	-
2. St. Mary-le-Strand -	St. Peter's Hosp. (Stone)	5	5	-
3. St. Clement Danes -	King's College Hospital -	191	110	81
13.—Holborn.				
1. St. George the Martyr -	London Homœopathic Hos.	40	15	25
	St. John and St. Elizabeth's Hospital -	25	-	25
	Hosp. for Sick Children -	124	57	67
	National Hospital for Paralysis - -	24	12	12
	Alexandra Hospital for Hip Diseases (Children)	3	3	-
	Home for Incurables and Infirm Women -	3	-	3
	Italian Hospital - -	8	7	1
2. St. Andrew Eastern -	Workhouse - - -	36	23	13
3. Saffron Hill - - -	City Orthopædic Hospital	-	-	-
8. Old Street - - -	St. Mark's Hosp. (Fistula)	3	2	1
9. City Road - - -	City of London Lying-in Hospital - - -	11	4	7
	Royal Hospital for Diseases of the Chest -	30	21	15
	St. Luke's Lunatic Hosp. -	12	5	7

* 1*b* : 1.—In St. Joseph's House, 37 deaths occurred during the year.
† 2 : 2.—In Nazareth House, 42 deaths occurred during the year.
‡ 2 : 3.—In Munster House, Sussex House and Bradenburg House, private Lunatic Asylums, 1 deaths occurred during the year.
§ 4 : 5.—In the Convent, Carlisle Place (Children's Hospital), 6 deaths occurred during the year.
‖ 6 : 1.—In the All Saints Home for Aged and Infirm Women, one death occurred during the year. In St. Elizabeth's Home for Incurables, 5 deaths occurred during the year.
¶ 8 : 2.—In the Infant Home, 49, Burton Crescent, 2 deaths occurred during the year.
** 10 : 1.—In Northumberland House, a private Lunatic Asylum, 9 deaths occurred during the year.
†† 10 : 4.—In Brooke House, a private Lunatic Asylum, 3 deaths occurred during the year.

Deaths in Workhouses, Hospitals, and Public Lunatic Asylums, 1886—*continued.*

District and Sub-district.	Name of Institution.	Deaths. Persons.	Males.	Females.
I.—LONDON—*cont.*				
Middlesex (*part of*)—*cont.*				
14.—London City.				
1. St. Botolph	City Police Hospital	2	2	-
3. St. Sepulchre	St. Bartholomew's Hosp.	635	395	240
4. St. Bride	Workhouse	7	5	2
6. Broad Street	Royal London Ophthalmic Hospital	6	4	2
15.—Shoreditch.				
2. St. Leonard	Convent Hospital	15	10	5
	Hoxton House Lunatic Asylum	72	47	25
3. Hoxton New Town	Workhouse (Holborn)	320	147	173
5. Haggerston	Work. and Infirmary	349	174	175
	North-eastern Children's Hospital	73	47	26
16.—Bethnal Green.				
1. Hackney Road	Mildmay Mission Hosp.	18	8	10
2. Green	Workhouse	362	209	153
	City of London Hospital for Diseases of the Chest	93	58	35
	Bethnal House Lunatic Hos.	87	51	36
17.—Whitechapel.				
1. Spitalfields	Metropolitan Free Hosp.	-	-	-
2. Mile End New Town	Workhouse Infirmary	322	195	127
3. Whitechapel Church	London Hospital	849	514	335
18.—St. George in the East.				
2. St. John	Work. and Infirmary	305	170	135
19.—Stepney.				
1. Shadwell	East London Children's Hospital	249	133	116
	Lying-in Hospital	-	-	-
20.—Mile End Old Town.				
2. Mile End Old Town Eastern.	Workhouse	241	117	124
	Workhouse Infirmary (City of London, part of)	61	8	53
	Workh. (Whitechapel) (South Grove)	-	-	-
	Spanish and Portuguese Jews' Hospital	5	5	-
21.—Poplar.				
1. Bow.*				
2. Bromley	Workhouse Infirmary (City of London, part of)	150	100	50
	Workhouse (Stepney)	13	9	4
	Workhouse (Poplar and Stepney Sick Asylum)	533	295	238
	Poplar Hospital	54	50	4
3. Poplar	Workhouse	32	10	22
	Workhouse Infirmary (North St.)	3	-	3
	St. John's Hospital	15	1	14
Surrey (*part of*).				
22.—St. Saviour South-ware.				
1. Christchurch	Workhouse (Christchurch)	138	126	12
	Hospital for Diseases of the Skin	-	-	-
4. Borough Road	Workh. (St. George's)	33	20	13
	Evelina Hosp. (Children)	66	35	31
5. London Road	Royal South London Ophthalmic Hospital	-	-	-
	Bethlehem Lunatic Hospital	31	20	11
7. St. Peter Walworth	Workhouse Infirmary	505	277	228
23.—St. Olave South-ware.				
1. St. Olave	Guy's Hospital	492	308	184
	Workhouse	24	11	13
3. St. Mary Magdalen	Workhouse	114	61	53
5. Rotherhithe	Workh. and Infirmary	216	133	83
	Cottage Hospital	-	-	-
24.—Lambeth.				
1. Waterloo Road First	Royal Infirmary for Women and Children	48	16	32
2. Waterloo Road Second	General Lying-in Hospital	12	6	6
3. Lambeth Church First	St. Thomas's Hospital	558	350	208
4. Lambeth Church Second	Workhouse Infirmary (Brook Street and Renfrew Road)	453	251	202
	Workh. (Prince's Road)	9	5	4
5. Kennington First.†				
7. Brixton	Workh. (Metn. Asylum South-Western District Hospital, Small-pox)	-	-	-
	Workh. (Metn. Asylum South-Western District Hospital, Fever)	6	4	2
8. Norwood	Workhouse (Children)	20	14	15

District and Sub-district.	Name of Institution.	Deaths. Persons.	Males.	Females.
I.—LONDON—*cont.*				
Surrey (*part of*)—*cont.*				
25.—Wandsworth.				
1. Clapham	British Home for Incurables	2	1	1
3. West Battersea	Workh. and Infirmary	261	143	118
	Workh. (Westminster Industrial School)	1	-	1
	Bolingbrooke House Hosp.	16	6	10
4. Wandsworth	Workhouse	2	2	-
	Royal Hospital for Incurables (Melrose Hall)	11	2	9
	Surrey County Lunatic Asyl.	114	55	59
5. Putney.‡				
26.—Camberwell.				
3. Camberwell	Workh. and Infirmary	325	189	136
	Camberwell House Lunatic Asylum	55	24	31
	Peckham House Lunatic Asylum	59	28	31
3. Peckham	Workhouse (Nazareth House, Gordon Road)	16	9	7
Kent (*part of*).				
27.—Greenwich.				
1. St. Paul Deptford	Workh. (Metrop. Asyl. South-Eastern Dist. Hospital, Small-pox)	47	31	16
	Workh. (Metrop. Asyl. South-Eastern Dist. Hospital, Fever	-	-	-
3. Greenwich West	Miller Memorial Hosp.	13	7	6
4. Greenwich East	Workh. and Infirmary	319	181	138
	Seamen's Hospital	87	83	4
	Cottage Hospital	8	3	5
28.—Lewisham.				
1. Eltham	Cottage Hospital	1	-	1
2. Lee	St. John's Hospital	10	6	4
3. Lewisham	Workhouse	69	33	36
	Board of Works Hospital	-	-	-
4. Sydenham	Home for Sick Children	4	2	2
29.—Woolwich.				
1. Charlton	Herbert Hosp. (Military)	42	42	-
3. Woolwich Arsenal	Garrison Female Hospital	3	1	2
	Royal Arsenal Infirmary	3	3	-
4. Plumstead West	Convalescent Home	-	-	-
5. Plumstead East	Workh. and Infirmary	175	93	82
II.—STH. EASTERN COUNTIES.				
1.—Surrey (*part of*)				
30.—Epsom.				
1. Carshalton	Workhouse (South Metroplin. District Schools)	4	1	3
	Middlesex County Lunatic Asylum (Banstead)	264	116	148
2. Epsom	Workhouse	55	32	23
	Workh. (Kensington and Chelsea Dist. Schools)	1	-	1
	Epsom and Ewell Cottage Hospital	4	3	1
31.—Chertsey.				
1. Walton	Metropolitan Convalescent Asylum	2	2	-
2. Chertsey	Workhouse	53	34	19
	Rural Sanitary Authority's Hospital	2	1	1
32.—Guildford.				
1. Woking	Male and Female Invalid Convict Prison	24	16	8
	County Lunatic Asylum (Brookwood)	91	46	45
4. Guildford	Workhouse	53	35	18
	Royal Surrey County Hosp.	34	19	15
33.—Farnham.				
1. Frimley	Cambridge and Station Hospital	34	33	1
	Female Hospital	12	3	9
	Lock Hospital	3	-	3
2. Farnham	Workhouse	36	38	18
34.—Hambledon.				
1. Witley	Workhouse	21	13	8
2. Cranleigh	Village Hospital	-	-	-
35.—Dorking.				
1. Capel	Village Hospital	3	1	2
2. Dorking	Workhouse	20	17	3
	Cottage Hospital	3	1	2

* 21 : 1.—In Grove Hall, a private Lunatic Asylum, 18 deaths occurred during the year.
† 24 : 5.—In St. Peter's House (Home for Aged Poor), 25 deaths occurred during the year.
‡ 25 : 5.—In the Priory, a private Lunatic Asylum, 3 deaths occurred during the year.

Deaths in Workhouses, Hospitals, and Public Lunatic Asylums, 1886—*continued.*

District and Sub-District.	Name of Institution.	Deaths. Persons.	Males.	Females.
II.—STH. EASTERN COUNTIES—*cont.*				
1.—Surrey (*part of*)—*cont.*				
36.—Reigate.				
1. Reigate *	Workhouse	41	29	12
	Reigate and Redhill Cottage Hospital	1	1	-
2. Horley	Charlwood Cottage Hosp.	-	-	-
37.—Godstone.				
1. Godstone	Workhouse	25	21	4
	Workhouse (Met. Dist. Asylum for Imbeciles)	147	78	69
	Caterham Cottage Hosp.	2	-	2
38.—Croydon.				
1. Croydon	Workh. and Infirmary	205	134	71
	Workhouse (North Surrey District Schools)	3	-	3
	General Hospital	28	17	11
	Cottage Hospital Upper Norwood	7	5	2
	County Lunatic Asylum (Cane Hill)	101	54	47
2. Mitcham	Workhouse (Holborn Industrial Schools)	7	2	5
	Holborn Union Workh.	-	-	-
39.—Kingston.				
1. Wimbledon	Atkinson-Morley Convalescent Hospital	6	3	3
	Cottage Hospital	3	3	3
	Local Board Fever Hosp.	-	-	-
2. Kingston	Workhouse	91	53	38
	Cottage Hospital	7	5	2
	Convalescent Institution	-	-	-
3. Esher	Cottage Hospital	-	-	-
4. Hampton †	Teddington and Hampton Wick Cottage Hospital	1	1	-
40.—Richmond.				
1. Richmond	Workhouse	45	24	21
	Hospital	36	21	15
2.—Kent (*part of*).				
41.—Bromley.				
1. Bromley	Cottage Hospital	3	3	-
	Beckenham Cottage Hos.	3	1	2
2. Chislehurst	Workhouse	51	37	14
	Sidcup Cottage Hospital	4	3	1
	St. Paul's Cray Cottage Hospital	3	1	2
42.—Dartford.				
1. Bexley ‡	Cottage Hospital, Erith	3	1	2
2. Dartford	Workhouse	54	27	27
	Workh. (Metrop. Dist. Asyl. Small-pox Hosp. Ship "Castalia")	-	-	-
	Workh. (Metrop. Dist. Asyl. Small-pox Hosp. Ship "Atlas")	28	20	8
	Workh. (Metrop. Dist. Asyl. Small-pox Camp, Darenth)	-	-	-
	Workhouse (Metropol. Asylum for Imbeciles)	85	39	46
	Convalescent Hospital (St. Barthol. Hosp.)	1	1	-
	City of London Lunatic Asylum	22	11	11
43.—Gravesend.				
1. Gravesend	Workhouse	41	23	18
	Milton and Gravesend Infirmary	36	25	11
	Station Hospital	-	-	-
44.—Strood.				
1. Northfleet	Gravesend Borough Sanatorium	2	-	2
2. Strood	Workhouse	29	18	11
45.—Hoo.				
1. Hoo	Workhouse	5	4	1
46.—Medway.				
1. Rochester	St. Bartholomew's Hosp.	23	14	9
	Fort Pitt Hospital	11	10	1
	St. William's Hospital	4	3	1
2. Gillingham	Workhouse	126	57	69
	Melville Hospital (Royal Marine Infirmary)	25	25	-
	Female Hospital	2	1	1
	Lock Hospital	1	-	1
47.—Malling.				
2. East Peckham	Workhouse	35	27	8
48.—Sevenoaks.				
2. Sevenoaks	Workhouse	37	28	9
	Holmesdale Cottage Hosp.	5	3	2
	Hospital for Hip Disease	3	1	2
	Local Board Fever Hosp.	-	-	-
II.—STH. EASTERN COUNTIES—*cont.*				
2.—Kent (*part of*)—*cont.*				
49.—Tunbridge.				
1. Tunbridge Wells	General Hospital	20	10	10
2. Tunbridge	Workhouse	69	47	22
50.—Maidstone.				
2. Marden	Workhouse	73	39	34
3. Loose	Workhouse (Schools)	1	1	-
4. West Maidstone	*County Lunatic Asylum (Barming Heath)*	153	72	81
	Fever Hospital	1	-	1
5. East Maidstone	West Kent General Hosp.	26	16	10
	Kent Ophthalmic Hosp.	-	-	-
51.—Hollingbourn.				
1. Hollingbourn	Workhouse	26	20	6
52.—Cranbrook.				
1. Cranbrook	Workhouse	19	17	2
2. Hawkhurst §	Village Hospital	1	1	-
53.—Tenterden.				
1. Tenterden	Workhouse	16	12	4
54.—West Ashford.				
1. Calehill	Workhouse	23	16	7
2. Ashford	Workh. (Vagrant Ward)	-	-	-
	Cottage Hosp. (St. John's House)	6	5	1
	Sanatorium (Infect. Dis.)	-	-	-
55.—East Ashford.				
1. Brabourne	Workhouse	22	12	10
56.—Bridge.				
1. Chartham	*East Kent County Lunatic Asylum*	92	46	47
2. Barham	Workhouse	19	12	7
57.—Canterbury.				
1. Canterbury	Workhouse	38	15	23
	Kent and Canterbury Hos.	59	30	29
	Military Hospital	13	13	-
58.—Blean.				
2. Herne	Workhouse	22	15	7
	Workh. (South Metropolitan District School)	6	4	2
	Convalescent Home	-	-	-
59.—Faversham.				
2. Faversham	Workhouse	26	13	13
60.—Milton.				
1. Milton	Workhouse	46	31	15
	Sittingbourne and Milton Joint Hospital	5	4	1
61.—Sheppey.				
1. Minster	Workhouse	24	12	12
	Military and Garrison Hos. (called also "Old" Hosp.)	6	4	2
62.—Thanet.				
1. Minster	Workhouse	94	55	39
2. Margate	Workhouse (Metrop. Infirm., Dane Hill)	7	3	4
	Workhouse (Chateau Bellevue Infirmary)	16	14	2
	Royal Sea Bathing Infirm.	7	6	1
	Cottage Hospital	3	1	2
	Convalescent Home (Harold Road)	1	-	1
3. Ramsgate	Seaman's Infirmary	7	2	5
	Thanet Sanatorium	13	7	6
63.—Eastry.				
1. Sandwich	Workhouse	53	33	20
	Cottage Hospital	1	1	-
4. Deal	Infirmary and Dispensary	-	-	-
	Marine Infirmy. (Military and Naval)	1	1	-
	Port Sanatory Hospital	-	-	-
64.—Dover.				
1. St. James	Hospital and Dispensary	10	5	5
	Cottage Hospital	-	-	-
2. St. Mary	Convalescent Home	-	-	-
3. Hougham	Workhouse	49	26	23
	Western Heights Hospital (Military)	12	11	1

* 36 : 1.—In the Earlswood Asylum for Idiots, 40 deaths occurred during the year.
† 39 : 4.—In Normansfield, a private Idiot Asylum, 6 deaths occurred during the year.
‡ 42 : 1.—In the Royal Alfred Institution for Aged Seamen, 12 deaths occurred during the year.
§ 52 : 2.—In Dr. Barnardo's Home, 7 deaths occurred during the year. In North Grove House, a Private Lunatic Asylum, one death occurred during the year.

Deaths in **Workhouses, Hospitals,** and **Public Lunatic Asylums, 1886**—*continued.*

District and Sub-District.	Name of Institution.	Deaths. Persons.	Males.	Females.
II.—STH. EASTERN COUNTIES—*cont.*				
2.—Kent (*part of*)—*cont.*				
65.—Elham.				
1. Folkestone	St. Andrew's Convalescent Home	4	3	1
	Hosp., Shorncliffe Camp	7	6	1
	Sanatorium	2	2	-
	Folkestone Hospital	4	4	-
2. Elham	Workhouse	32	27	5
66.—Romney Marsh.				
1. New Romney	Workhouse	11	7	4
3.—Sussex.				
67.—Rye.				
1. Rye	Workhouse	16	11	5
68.—Hastings.				
1. Ore	Workhouse	43	20	23
	Sanatorium	1	1	-
3. St. Mary-in-the-Castle	East Sussex Infirmary	10	4	6
	Convalescent Home	2	1	1
	Cottage Hospital	6	2	4
69.—Battle.				
1. Bexhill	Convalescent Home	3	2	1
3. Battle	Workhouse	14	9	5
70.—Eastbourne.				
2. Eastbourne	Workhouse	24	15	9
	Seaside Convalescent Hospital (Seaford)	4	2	2
	All Saints' Convalescent Hospital (Eastbourne)	4	1	3
	Sanitary Hospital	1	-	1
	Military Hosp. (Detacht.)	-	-	-
71.—Hailsham.	Princess Alice Hospital	5	3	2
2. Hellingly	Workhouse	16	11	5
72.—Ticehurst.				
1. Ticehurst *	Workhouse	19	12	7
4. Frant	Tunbridge Wells Local Board Hospital	1	-	1
73.—Uckfield.				
3. Isfield	Workhouse	23	16	7
	Cottage Hospital	-	-	-
74.—East Grinstead.				
2. East Grinstead	Workhouse	13	10	3
75.—Cuckfield.				
2. Cuckfield	Workhouse	25	19	6
76.—Lewes.				
1. Ditchling †	Workhouse	15	11	4
	Convalescent Home	-	-	-
	County Lunatic Asylum	72	42	30
2. Chailey	Newick Cottage Hospital	-	-	-
3. Lewes	Workhouse (and School)	11	8	3
	Lewes Infirmary	-	-	-
	District Hospital for Infectious Diseases	-	-	-
	Dispensary	-	-	-
4. Westfirle	Workhouse	3	2	1
5. Newhaven	Workhouse	16	10	6
6. Rottingdean	Workhouse (Brighton Industrial School)	-	-	-
	Blackrock Convalescent Hospital	-	-	-
77.—Brighton.				
2. St. Peter	Workhouse	163	81	82
	County Hospital	99	56	43
	Sussex and Brighton Eye Infirmary	-	-	-
3. The Palace	St. Mary's Hospital	-	-	-
	Royal Alexandra Hospital	14	11	3
	Brighton and Hove Lying-in and Women's Hosp.	2	-	2
	Homœopathic Hospital	-	-	-
78.—Steyning.				
1. Shoreham	Workhouse	35	24	11
	Borough Sanatorium	6	3	3
	Hangleton Hospital	1	1	-
79.—Horsham.				
2. North Horsham	Workhouse	36	25	11
II.—STH. EASTERN COUNTIES—*cont.*				
3.—Sussex—*cont.*				
80.—Petworth.				
1. Petworth Northern	Workhouse (Kirdford)	3	1	2
	Workhouse (Children; Wisborough Green)	1	1	-
2. Petworth Southern	Workhouse	14	9	5
	Cottage Hospital	-	-	-
81.—Thakeham.				
2. Washington	Workhouse	7	5	2
82.—East Preston.				
1. Worthing	Infirmary	7	6	1
2. Littlehampton	Workhouse	19	12	7
83.—Westhampnett.				
3. South Bersted	Merchant Taylors' Convalescent Home	-	-	-
4. Yapton.‡				
5. Boxgrove	Workhouse	32	24	8
84.—Chichester.				
1. Chichester	Workhouse	14	11	3
	General Infirm. and Disp.	16	11	5
	Pest House	1	1	-
85.—Midhurst.				
1. Midhurst	Workhouse	13	11	2
86.—Westbourne.				
1. Westbourne	Workhouse	14	12	2
4.—Hampshire.				
87.—Havant.				
1. Havant	Workhouse	9	7	2
88.—Portsea Island.				
1. Kingston	Workhouse	267	148	119
	Corporation Hospital (Langston Lodge)	7	5	2
	Royal Portsmouth, Portsea, and Gosport Hosp.	34	25	9
	Borough Lunatic Asylum	63	35	28
2. Portsea Town	Female Hosp. (Mill-Dam)	1	-	1
	Garrison Station Hospital	34	34	-
4. Landport§	R. M. A. Infirmary	1	-	1
	Women and Children's Hospital (R. M. A.)	-	-	-
	Home for Sick Children	2	1	1
	Medical and Surgical Home	1	-	1
	Infant Nursery, Paine's Road	-	-	-
89.—Alverstoke.				
1. Alverstoke	Workhouse (House of Industry)	24	14	10
	Naval Hospital (Haslar)	75	75	-
	Military Hospital (Gosport Station)	10	10	-
90.—Fareham.				
1. Fareham	Workhouse	16	9	7
	Military Hospital (Hilsea)	3	3	-
	County Lunatic Asylum	86	45	41
91.—Isle of Wight.				
2. Newport	Workhouse	63	40	23
	Military Hosp. (Parkhurst)	3	3	-
3. Ryde	Royal Infirmary	20	12	8
	Military Hosp. (Sandown)	2	2	-
	Convalescent Home	-	-	-
4. Godshill	National Consumption Hospital	12	9	3
	St. Catherine's Home (Consumption)	9	5	4
92.—Lymington.				
1. Lymington	Workhouse and Fever Ward	16	7	9
93.—Christchurch.				
1. Christchurch	Workhouse	23	15	8
	National Sanatorium (Bournemouth)	3	3	-
	The Herbert Convalescent Home	1	-	1
	Firs Bank Home Consumption Hospital	20	16	4
	Bournemouth Dispensary and Cottage Hospital	7	4	3
	St. Mary's Home	-	-	-
	St. Joseph's Home	-	-	-
	Hospital for Hip Disease in Childhood	2	2	-
	Provident Infirmary (Boscombe)	6	3	3
	Cottage Home	-	-	-
	Hahnemann Home	2	1	1
	Sanitary Hospital	1	1	-

* 72: 1.—In the Ticehurst private Lunatic Asylum, 3 deaths occurred during the year.
† 76: 1.—In the St. George's Retreat, a private Lunatic Asylum, 4 deaths occurred during the year.
‡ 83: 4.—In the Home for Destitute Children, no death occurred during the year.
§ 88: 4.—In the Infant Nursery, Prince's Road, no death occurred during the year.

Deaths in Workhouses, Hospitals, and Public Lunatic Asylums, 1886—*continued.*

District and Sub-district.	Name of Institution.	Deaths. Persons.	Males.	Females.
II.—STH. EASTERN COUNTIES—*cont.*				
4.—Hampsh.—*cont.*				
94.—Ringwood.				
1. Ringwood	Workhouse	5	3	2
95.—Fordingbridge.				
1. Fordingbridge	Workhouse	6	4	2
96.—New Forest.				
3. Eling	Workhouse	7	3	4
97.—Southampton.				
1. Southampton	Workhouse	92	65	27
	Royal South Hants Infirmary	53	32	21
	West Quay Hospital (Urban Sanitary)	1	1	-
98.—South Stoneham.				
1. St. Mary Extra	Royal Victoria Hospital (Netley)	41	35	6
	Female Hospital	-	-	-
	Military Lunatic Hospital (Netley)	2	2	-
2. South Stoneham	Workhouse	30	22	8
3. Millbrook	Children's Hospital	-	-	-
99.—Romsey.				
1. Romsey	Workhouse	11	8	3
100.—Stockbridge.				
2. Stockbridge	Workhouse	11	8	3
101.—Winchester.				
3. Winchester	Workhouse	39	24	15
	Royal County Hospital	37	26	11
5. Hursley	Workhouse	7	6	1
	St. John's Convalescent Home	-	-	-
102.—Droxford.				
3. Hambledon	Workhouse	14	10	4
	Shedfield Cottage Hospital	-	-	-
103.—Catherington.				
1. Horndean	Workhouse	4	2	2
104.—Petersfield.				
1. Petersfield	Workhouse	2	2	-
	Cottage Hospital	2	1	1
105.—Alresford.				
2. Alresford	Workhouse	18	10	8
106.—Alton.				
1. Alton*	Workhouse	26	16	10
	Cottage Hospital	3	3	-
107.—Hartley Wintney.				
1. Odiham	Woreh. (District School)	-	-	-
3 Hartley Wintney	Workhouse	16	10	6
108.—Basingstoke.				
1. Basingstoke	Workhouse	25	19	6
	Fest House	-	-	-
	Cottage Hospital	2	2	-
109.—Whitchurch.				
1. Whitchurch	Workhouse	8	5	3
110.—Andover.				
3. Andover	Workhouse	22	15	7
	Cottage Hospital	-	-	-
	Fest House	-	-	-
111.—Kingsclere.				
2. Kingsclere	Workhouse	10	7	3
5.—Berkshire.				
112.—Newbury.				
1. Thatcham	St. Andrew's Home	-	-	-
2. Newbury	Workhouse	25	18	7
3. Speen	Cottage Hospital	2	-	2
113.—Hungerford.				
2. Hungerford	Workhouse	20	13	7
114.—Faringdon.				
2. Faringdon	Workhouse	15	10	5
II.—STH. EASTERN COUNTIES—*cont.*				
5.—Berkshire—*cont.*				
115.—Abingdon.				
2. Abingdon	Workhouse	39	27	12
116.—Wantage.				
1. Wantage	Workhouse	9	5	4
117.—Wallingford.				
1. Cholsey	*County Lunatic Asylum*	30	15	15
2. Wallingford	Workhouse	27	19	8
	Cottage Hospital	2	1	1
118.—Bradfield.				
1. Bucklebury	Workhouse	12	7	5
119.—Reading.				
1. St. Mary	Workhouse	57	38	19
2. St. Giles	Royal Berks Hospital	71	36	35
	Sanatorium	-	-	-
120.—Wokingham.				
1. Wokingham	Workhouse	24	17	7
2. Wargrave	Workhouse (Reading & Wokingham Dis. Schools)	4	3	1
121.—Cookham.				
2. Cookham	Workhouse	35	23	12
	Cottage Hospital	7	5	2
122.—Easthampstead.				
1. Bracknell	Workhouse	19	14	5
	Ascot Priory Convalescent Hospital	3	-	3
2. Sandhurst	*Criminal Lunatic Asylum (Broadmoor)*	17	13	4
123.—Windsor.				
1. Egham	Cottage Convalescent Hospital	2	1	1
	Lunatic Hospital (Holloway Sanatorium)	6	5	1
2. Windsor	Workhouse	39	28	11
	St. Andrew's Convalescent Hospital	13	7	6
III.—STH. MIDLAND COUNTIES.	Royal Infirmary and Dispensary	13	8	5
6.—Middlx. (*ex.-met.*)				
124.—Staines.				
1. Sunbury†	Workhouse (West London School)	3	2	1
2. Staines	Workhouse	38	26	12
	Cottage Hospital	3	1	2
125.—Uxbridge.				
1. Hillingdon‡	Workhouse	35	29	6
	Cottage Hospital	2	2	-
	Hospital for Inf. Diseases	1	-	1
3. Hayes§	Workhouse (Marylebone School)	1	-	1
	Cottage Hospital	1	1	-
	County Lunatic Asylum (Hanwell)	127	53	74
126.—Brentford.				
1. Isleworth	Workhouse	100	53	47
	Cottage Hospital	6	6	-
	Hospital for Inf. Diseases	-	-	-
2. Twickenham	St. John's Hospital	7	6	1
3. Brentford	Cottage Hospital	3	2	1
4. Chiswick‖	*Royal India Lunatic Asyl.*	2	2	-
5. Acton	Workhouse (Central London District School)	4	2	2
	Convalescent Home	-	-	-
127.—Hendon.				
1. Harrow	Cottage Hospital	4	2	2
2. Edgware	Home for Incurables (The Priory)	-	-	-
4. Hendon	Workhouse and Union Schools	77	46	31
128.—Barnet.				
1. South Mimms	Cottage Hospital	3	2	1
2. Barnet	Workhouse	38	23	15
	Convalescent Home	1	1	-
3. Finchley	Workhouse (St. Pancras Tent)	-	-	-
	National Hospital for Paralysis and Epilepsy (Female Branch)	-	-	-
	County Lunatic Asylum (Colney Hatch)	189	111	78

* 106: 1.—In Westbrook House, a private Lunatic Asylum, no death occurred during the year.
† 124: 1.—In Halliford House, a private Lunatic Asylum, 2 deaths occurred during the year.
‡ 125: 1.—In Moorcroft House, a private Lunatic Asylum, no death occurred during the year.
§ 125: 3.—In 2 private Lunatic Asylums no death occurred during the year.
‖ 126: 4.—In Manor House, a private Lunatic Asylum, 2 deaths occurred during the year.

Deaths in Workhouses, Hospitals, and Public Lunatic Asylums, 1886—*continued.*

District and Sub-district.	Name of Institution.	Deaths. Persons.	Males.	Females.
III.—STH. MIDLAND COUNTIES—*cont.*				
6.—Middlsx. (*ex.-met.*)—*cont.*				
129.—Edmonton.				
1. Hornsey	Convalescent Hospital (Children)	-	-	-
2. Tottenham	Training Hospital	65	36	29
3. Edmonton	Workhouse	127	80	47
	Workhouse (Strand)	118	80	38
	Workh. (Strand Infant Establishment)	1	1	-
4. Enfield	Workhouse (Children's Establishment)	-	-	-
	Cottage Hospital	4	2	2
7.—Hertfordshire.				
130.—Ware.				
3. Ware	Workhouse	34	22	12
131.—Bishop Stortford.				
3. Bishop Stortford	Workhouse	42	28	14
132.—Royston.				
1. Buntingford	Workhouse	11	10	1
2. Royston	Cottage Hospital	1	1	-
3. Melbourne	Workhouse	23	19	4
133.—Hitchin.				
2. Hitchin	Workhouse	41	30	11
134.—Hertford.	North Herts and South Beds Infirmary	4	-	4
2. Hertford	Workhouse	23	16	7
	Herts General Infirmary	17	12	5
135.—Hatfield.				
1. Hatfield	Workhouse	9	6	3
2. Welwyn	Workhouse	4	2	2
136.—St. Albans.				
2. St. Albans	Workh. and Infirmary	36	22	14
	Hospital and Dispensary	3	2	1
137.—Watford.				
2. Watford	Workhouse	46	29	17
	Workhouse (St. Paneras Schools)	1	-	1
	Workhouse (Metropol. Asylum for Imbeciles)	112	56	56
	Cottage Hospital	2	2	-
138.—Hemel Hempstead.				
2. Hemel Hempstead	Workhouse	9	8	1
	West Herts Infirmary	14	9	5
	King's College Hospital, Convalescent Home	3	3	-
139.—Berkhampstead.				
1. Berkhampstead	Workhouse	13	8	5
8.—Buckinghamsh.				
140.—Amersham.				
2. Chesham	Cottage Hospital	-	-	-
3. Amersham	Workhouse	18	16	2
4. Chalfont	Cottage Hospital	1	1	-
141.—Eton.				
1. Iver	Cottage Hospital	-	-	-
2. Eton	Workhouse	39	26	13
142.—Wycombe.				
1. High Wycombe	Cottage Hospital	4	3	1
5. Princes Risborough	Workhouse (and School)	26	19	7
143.—Aylesbury.				
1. Haddenham	*County Lunatic Asylum*	50	25	25
2. Aylesbury	Workhouse	18	13	5
	Bucks and General County Infirmary	14	10	4
144.—Winslow.				
1. Winslow	Workhouse	6	4	2
145.—Newport Pagnell.				
2. Newport Pagnell	Workhouse	18	11	7
146.—Buckingham.				
2. Buckingham	Workhouse	21	10	11
III.—STH. MIDLAND COUNTIES—*cont.*				
9.—Oxfordshire.				
147.—Henley.				
1. Henley	Workhouse	29	18	11
3. Watlington	Cottage Hospital	3	1	2
148.—Thame.				
2. Thame	Workhouse	16	11	5
149.—Headington.				
2. St. Clement*	Workhouse	21	8	13
	Workh. (Indust. School)	1	-	1
	Workhouse (Oxford)	32	21	11
	Radcliffe Infirmary	67	46	21
	Oxford Local Board Hospt.	1	-	1
	National Hospital for Incurables	3	1	2
	Oxford and Berks Counties Lunatic Asylum	58	19	39
	Small-pox Hospital	1	1	-
151.—Bicester.				
2. Bicester	Workhouse	11	8	3
152.—Woodstock.				
2. Woodstock	Workhouse	17	12	5
153.—Witney.				
3. Witney	Workhouse	35	23	12
4. Burford	Cottage Hospital	4	1	3
154.—Chipping Norton.				
2. Chipping Norton	Workhouse	16	13	3
155.—Banbury.				
4. Banbury	Workhouse	45	29	16
	Horton Infirmary	7	6	1
10.—Northamptnsh.				
156.—Brackley.				
1. Brackley	Workhouse	14	13	1
	Cottage Hospital	-	-	-
157.—Towcester.				
2. Towcester	Workhouse	7	5	2
158.—Potterspury.				
1. Potterspury	Workhouse	7	3	4
	Stony Stratford Cottage Hospital	2	2	-
159.—Hardingstone.				
3. Milton	Workhouse	4	2	2
160.—Northampton.				
1. St. Giles†	Workhouse	81	42	19
	General Infirmary	99	69	30
	St. Andrew's Lunatic Hospital	16	10	6
2. All Saints	Borough Hospital (Small-pox)	-	-	-
3. Bugbrooke	*County Lunatic Asylum*	71	33	38
161.—Daventry.				
1. Weedon	Military Hospital	-	-	-
2. Daventry	Workhouse	15	7	8
162.—Brixworth.				
1. Brixworth	Workhouse	2	1	1
163.—Wellingborough.				
3. Wellingborough	Workhouse	24	19	5
	Epidemic Hospital	-	-	-
164.—Kettering.				
1. Kettering	Workhouse	27	15	12
	Local Board Hospital	-	-	-
165.—Thrapston.				
1. Thrapston	Workhouse	16	9	7
166.—Oundle.				
1. Oundle	Workhouse	9	6	3
167.—Peterborough.				
2. Peterborough	Workhouse	28	16	12
	Infirmary and Fever Hospital	21	14	7

* 149: 2.—In the Warneford Asylum, a Lunatic Hospital, 2 deaths occurred during the year.
† 160: 1.—In the Abington Abbey Retreat, a private Lunatic Asylum, no death occurred during the year.

Deaths in Workhouses, Hospitals, and Public Lunatic Asylums, 1886—*continued.*

District and Sub-district.	Name of Institution.	Deaths. Persons.	Males.	Females.
III.—STH. MIDLAND COUNTIES—*cont.*				
11.—Huntingdonsh.				
168.—Huntingdon.				
4. Huntingdon	Workhouse	25	14	11
	County Hospital	13	8	5
169.—St. Ives.				
4. St. Ives	Workhouse	28	18	10
170.—St. Neots.				
2. Kimbolton	Workhouse	15	10	5
12.—Bedfordshire.				
171.—Bedford.				
5. Bedford and Kempston*	Workhouse	38	24	14
6. Bedford and Cardington	General Infirmary and Fever Hospital	35	29	6
	Fever Hospital	1	–	1
172.—Biggleswade.				
2. Biggleswade	Workhouse	22	14	8
	Hospital (Contag. Dis.)	1	1	–
	Beds, Herts, and Hunts Counties Lunatic Asylum	91	60	31
173.—Ampthill.				
2. Ampthill	Workhouse	9	3	6
174.—Woburn.				
1. Woburn	Workhouse	14	10	4
175.—Leighton Buzzard.				
1. Leighton Buzzard	Workhouse	13	6	7
176.—Luton.				
2. Luton	Workhouse	26	18	8
	Bute Hospital	1	1	–
13.—Cambridgesh.				
177.—Caxton.				
1. Caxton	Workhouse	14	7	7
178.—Chesterton.				
2. Fulbourn	Workhouse	31	25	6
	County Lunatic Asylum	39	19	20
179.—Cambridge.				
1. St. Andrew the Less	Workhouse	44	25	19
2. St. Mary the Great	Addenbrooke's Hospital	105	67	38
180.—Linton.				
2. Linton	Workhouse	19	14	5
181.—Newmarket.				
1. Cheveley	Rous Memorial Hospital	3	2	1
2. Newmarket	Workhouse	35	26	9
182.—Ely.				
3. Ely	Workhouse	26	15	11
183.—North Witchford.				
1. Chatteris	Workhouse	24	15	9
184.—Whittlesey.				
1. Whittlesey	Workhouse	17	12	5
185.—Wisbech.				
2. Wisbech	Workhouse	23	17	6
	North Cambridgeshire Cottage Hospital	7	5	2
	Hospital for Infectious Diseases	–	–	–

District and Sub-district.	Name of Institution.	Deaths. Persons.	Males.	Females.
IV.—EASTERN COUNTIES.				
14.—Essex.				
186.—West Ham.				
2. West Ham	Workhouse (Whitechapel Industrial School)	8	4	4
	Workh. (St. George-in-the-East Indust. School)	–	–	–
	Workh. (St. Nicholas' Industrial School)	2	2	–
	Small-pox Hospital (Poplar)	2	–	2
	West Ham Small-pox Hosp. and Cottage Small-pox Hosp.	1	–	1
3. Leyton †	Workhouse	275	158	117
	Workhouse (Bethnal Green School)	5	3	2
	County Lunatic Asylum (Lea Hall Branch)	–	–	–
4. Walthamstow	Convalescent Home	1	1	–
	Children's Hospital	1	1	–
187.—Epping.				
1. Chigwell	Buckhurst Hill Village Hospital	2	2	–
2. Epping	Workhouse	27	20	7
188.—Ongar.				
2. Chipping Ongar	Workhouse	23	18	5
189.—Romford.				
1. Romford	Workhouse	51	36	15
190.—Orsett.				
2. Orsett	Workhouse	26	17	9
191.—Billericay.				
1. Brentwood	Workhouse (District School)	4	2	2
	County Lunatic Asylum	105	59	46
	Cottage Hospital	5	4	1
2. Wickford	Workhouse	32	24	8
192.—Chelmsford.				
2. Chelmsford	Workhouse	50	37	13
	Infirmary	7	2	5
193.—Rochford.				
2. Prittlewell.‡				
3. Rochford	Workhouse	42	34	8
	Hosp. for Infectious Dis.	–	–	–
4. Great Wakering	Garrison Hospital	1	1	–
194.—Maldon.				
4. St. Peter	Workhouse	26	19	7
195.—Tendring.				
1. Thorpe	Workhouse	37	28	9
2. Harwich	Hospital for Infectious Diseases	–	–	–
3. Manningtree	*County Lunatic Asylum (Brunswick House Branch)*	2	–	2
196.—Colchester.				
1. Colchester First Ward	Workhouse	50	37	13
	Essex & Colchester Hosp.	17	9	8
	Camp and Lock Hospital	22	16	6
2. Colchester Second Ward§				
197.—Lexden.				
3. Stanway	Workhouse	17	11	6
198.—Halstead.				
1. Halstead	Workhouse	23	13	10
	Fever Hospital	–	–	–
	Cottage Hospital	–	–	–
199.—Braintree.				
2. Bocking	Workhouse	51	36	15
5. Witham‖	Cottage Hospital	–	–	–
200.—Dunmow.				
2. Dunmow	Workhouse	35	24	11
3. Hatfield	Cottage Hospital	1	1	–
201.—Saffron Walden.				
2. Saffron Walden	Workhouse	22	15	7
	Hospital	11	3	8

* 171 : 5.—In Springfield House, a private Lunatic Asylum, 2 deaths occurred during the year.
† 186 : 3.—In the Wanstead Orphan Asylum, 1 death occurred during the year.
‡ 193 : 2.—In Nazareth House, 7 deaths occurred during the year.
§ 196 : 2.—In Essex Hall, a private Idiot Asylum, 15 deaths occurred during the year.
‖ 199 : 5.—At Witham private Lunatic Asylum, 2 deaths occurred during the year.

Deaths in Workhouses, Hospitals, and Public Lunatic Asylums, 1886—*continued.*

District and Sub-district.	Name of Institution.	Deaths. Persons.	Males.	Females.
IV.—EASTERN COUNTIES—*cont.*				
15.—Suffolk.				
202.—Risbridge.				
1. Haverhill	Workhouse	19	14	5
203.—Sudbury.				
3. Sudbury	Workhouse	37	22	15
	St. Leonard's Hospital	5	3	2
204.—Cosford.				
2. Hadleigh	Workhouse	27	17	10
206.—Bury St. Edmunds.				
1. Bury St. Edmunds	Workhouse (Thingoe)	29	16	23
	Suffolk General Hospital	19	13	6
	Sanitary Hospital	-	-	-
207.—Mildenhall.				
2. Lakenheath	Workhouse	8	6	2
	Cottage Hospital	1	1	-
208.—Stow.				
2. Rattlesden	Workhouse	20	16	4
209.—Hartismere.				
1. Mendlesham	Workhouse	38	26	12
2. Botesdale	Workhouse (School)	-	-	-
	Memorial Hospital	-	-	-
211.—Bosmere.				
1. Coddenham	Workhouse	12	7	5
212.—Samford.				
2. Holbrook	Workhouse	15	11	4
213.—Ipswich.				
1. St. Matthew	Workhouse	61	46	15
2. St. Clement	*Borough Lunatic Asylum*	28	15	13
3. St. Margaret	East Suffolk and Ipswich Hospital	34	20	14
	Borough Fever Hospital	1	-	1
214.—Woodbridge.				
1. Colneis	Workhouse	19	10	9
	Convalescent Home (Walton)	1	1	-
3. Woodbridge and Wilford	*County Lunatic Asylum* (Melton)	49	20	29
215.—Plomesgate.				
2. Orford	Workhouse	14	9	5
216.—Blything.				
1. Westleton	Workhouse	30	22	8
2. Halesworth	Hospital	-	-	-
217.—Wangford.				
2. Beccles	Workhouse	25	16	9
	Hospital	2	1	1
218.—Mutford.				
2. Lowestoft	Workhouse	27	16	11
	Lowestoft Hospital	7	6	1
	Sanatorium	-	-	-
16.—Norfolk.				
219.—Yarmouth.				
1. Yarmouth Southern	Great Yarmouth Hospital	9	7	2
	Royal Naval Lunatic Hosp.	13	13	-
2. Yarmouth Northern	Workhouse	63	37	31
	Infectious Diseases Hosp.	1	1	-
220.—Flegg.				
2. West Flegg	Workhouse	8	3	5
221.—Smallburgh.				
2. Smallburgh	Workhouse	23	18	5
222.—Erpingham.				
2. Cromer	Workhouse	13	12	1
	Cottage Hospital	4	2	2
223.—Aylsham.				
2. Buxton	Workhouse	18	8	10
IV.—EASTERN COUNTIES—*cont.*				
16.—Norfolk—*cont.*				
224.—St. Faiths.				
1. St. Faiths	Workhouse	13	6	7
2. Sprowston	*Norwich City Lunatic Asylum*	30	15	15
225.—Norwich.				
2. East Wymer.*				
4. Maneroft	Norfolk & Norwich Hosp.	59	40	19
	Bethel Lunatic Hospital	4	2	2
5. West Wymer†	Workhouse (and Girls' Home)	115	67	48
	Jenny Lind Infirmary for Children	5	3	2
	Iron Hospital	-	-	-
	Norfolk and Norwich Eye Infirmary	-	-	-
226.—Forehoe.				
2. Wymondham	Workhouse	22	10	12
227.—Henstead.				
1. Humbleyard	Workhouse	13	7	6
228.—Blofield.				
1. Blofield	Workhouse	16	10	6
	County Lunatic Asylum	81	27	54
229.—Loddon.				
2. Loddon	Workhouse	12	6	6
3. Woodton	All Hallows Hospital	2	1	1
230.—Depwade.				
3. Stratton	Workhouse	22	20	2
231.—Guiltcross.				
2. Kenninghall	Workhouse	15	11	4
232.—Wayland.				
1. Attleborough	Workhouse	11	7	4
233.—Mitford.				
4. East Dereham	Workhouse	23	20	3
234.—Walsingham.				
2. Walsingham	Workhouse	28	18	10
235.—Docking.				
2. Snettisham	Convalescent Home	-	-	-
3. Docking	Workhouse	20	15	5
236.—Freebridge Lynn.				
2. Gayton	Workhouse	12	7	5
237.—King's Lynn.				
1. King's Lynn	Workhouse	20	11	9
	West Norfolk and Lynn Hospital	12	8	4
	Fever Hospital	-	-	-
238.—Downham.				
2. Downham	Workhouse	12	7	5
239.—Swaffham.				
1. Swaffham	Workhouse	6	6	-
240.—Thetford.				
2. Thetford	Workhouse	16	8	8
V.—SOUTH WESTERN COUNTIES.				
17.—Wiltshire.				
241.—Highworth.				
1. Highworth	Workhouse	19	13	6
2. Swindon	Gt. Western Railway Hosp.	1	1	-
242.—Cricklade.				
2. Cricklade	Workhouse	8	5	3
	Cottage Hospital	1	1	-

* 225 : 2.—In the Great Hospital, an Almshouse, 21 deaths occurred during the year.
† 225 : 5.—In Heigham Hall, a private Lunatic Asylum, 7 deaths occurred during the year.

Deaths in Workhouses, Hospitals, and Public Lunatic Asylums, 1886—*continued.*

District and Sub-district.	Name of Institution.	Deaths. Persons.	Males.	Females.
V.—SOUTH WESTERN COUNTIES—*cont.*				
17.—Wiltshire—*cont.*				
243.—Malmesbury.				
1. Malmesbury Eastern	Convalescent Home	-	-	-
2. Malmesbury Western	Workhouse	15	10	5
244.—Chippenham.				
2. Corsham.*	——			
3. Chippenham	Workhouse	27	18	9
245.—Calne.				
1. Calne	Workhouse	15	8	7
246.—Marlborough.				
1. Marlborough	Workhouse	14	10	4
	Savernake Cottage Hosp.	6	3	3
247.—Devizes.				
1. Devizes	Workhouse	19	13	6
	Cottage Hospital	2	-	2
	Urban Sanitary Hospital	-	-	-
	County Lunatic Asylum	84	52	32
248.—Melksham.				
1. Melksham	Workhouse	24	14	10
	Cottage Hospital	2	1	-
2. Trowbridge	Cottage Hospital	1	1	-
	Fever Hospital	-	-	-
249.—Bradford-on-Avon.				
1. Bradford South-Eastern	Workhouse	19	14	5
250.—Westbury.				
2. Westbury	Workhouse	14	12	2
251.—Warminster.				
1. Warminster	Workhouse	11	5	6
	Cottage Hospital	4	1	3
252.—Pewsey.				
1. Netheravon	Workhouse	15	9	6
253.—Amesbury.				
2. Amesbury	Workhouse	11	7	4
254.—Alderbury.				
3. Britford †	Workhouse	24	14	10
	General Infirmary	36	25	11
	Fisherton House Lun. Asy.	24	12	12
255.—Wilton.				
1. Wilton	Workhouse	11	5	6
256.—Tisbury.				
2. Tisbury	Workhouse	8	3	5
257.—Mere.				
1. Mere	Workhouse	10	5	5
18.—Dorsetshire.				
258.—Shaftesbury.				
1. Shaftesbury	Workhouse	6	4	2
	Cottage Hospital	3	2	1
259.—Sturminster.				
2. Sturminster	Workhouse	10	4	6
260.—Blandford.				
1. Milton Abbas	Cottage Hospital	1	-	1
2. Blandford	Workhouse	11	6	5
261.—Wimborne.				
3. Wimborne	Workhouse	11	6	5
262.—Poole.				
2. Poole	Workhouse	15	4	11
	Fever Hospital	3	2	1
263.—Wareham.				
3. Wareham	Workhouse	10	6	4

District and Sub-district.	Name of Institution.	Deaths. Persons.	Males.	Females.
V.—SOUTH WESTERN COUNTIES—*cont.*				
18.—Dorsetsh.—*cont.*				
264.—Weymouth.				
2. Weymouth	Workhouse	15	7	8
	Royal Hospital	3	2	1
	Sanatorium	1	-	1
	County Eye Infirmary	-	-	-
	Port Sanitary Hospital	-	-	-
3. Portland	Royal Navy Hospital	5	5	-
	Station Hospital (Verne)	-	-	-
265.—Dorchester.				
1. Dorchester	Workhouse	19	13	6
	County Hospital	13	8	5
3. Maiden Newton	*Old County Lunatic Asylum (Forston)*	9	4	5
	New County Lunatic Asylum (Charminster)	32	19	13
4. Cerne	Workhouse	9	5	4
266.—Sherborne.				
2. Sherborne	Workhouse	8	3	5
	Yeatman's Hospital	7	3	4
267.—Beaminster.				
2. Netherbury	Workhouse	14	7	7
268.—Bridport.				
2. Bridport	Workhouse	12	6	6
	Thomas Hospital	-	-	-
19.—Devonshire.				
269.—Axminster.				
1. Lyme	Lyme Cottage Hospital	1	1	-
2. Axminster	Workhouse	11	8	3
270.—Honiton.				
1. Honiton	Workhouse	14	9	5
2. Ottery St. Mary	Cottage Hospital (Paxford House)	-	-	-
	Sidmouth Cottage Hospital	-	-	-
271.—St. Thomas.				
6. Heavitree ‡	Exeter Sanatorium	5	4	1
	Exeter Boro' Lunatic Asy.	3	2	1
7. St. Thomas	Workhouse	23	13	10
10. Kenton	*County Lunatic Asylum*	83	40	43
	Western Counties Idiot Asylum	7	3	4
272.—Exeter.				
1. Exeter Eastern	Workhouse	51	21	27
	Devon and Exeter Hosp.	48	33	15
	West of England Eye Infirmary	-	-	-
	Home Hospital	1	-	1
273.—Newton Abbot.				
1. Teignmouth	Teignmouth Infirmary	4	4	-
	Dawlish Cottage Hospital	4	3	1
4. Ashburton	Ashburton and Buckfastleigh Cottage Hospital	2	1	1
5. Newton Abbot	Workhouse	65	41	24
	Cottage Hospital	2	2	-
6. Torquay	Torbay Infirmary and Dispensary	25	14	11
	Western Hospital (Incipient Consumption)	2	2	-
	Erith House (Institution for Invalid Ladies)	-	-	-
274.—Totnes.				
3. Dartmouth	Cottage Hospital	-	-	-
4. Totnes	Workhouse	29	29	9
	Cottage Hospital	1	1	-
275.—Kingsbridge.				
3. West Alvington	Workhouse	7	6	1
276.—Plympton St. Mary.				
2. Plympton §	Workhouse	17	12	5
277.—Plymouth.				
1. Charles	Workh. and Infirmary	93	41	52
	South Devon and East Cornwall Hospital	44	30	14
	Urban Sanitary Hospital	3	1	2
2. St. Andrew	Royal Eye Infirmary	-	-	-
	Homœopathic Cottage Hospital	2	2	-
278.—East Stonehouse.				
1. East Stonehouse ‖	Workhouse	6	4	2
	Royal Naval Hospital	73	72	1

* 244 : 2.—In Kingsdown House, a private Lunatic Asylum, one death occurred during the year.
† 254 : 3.—In Laverstock House, a private Lunatic Asylum, 6 deaths occurred during the year.
‡ 271 : 6.—In Wonford House, a private Lunatic Hospital, 4 deaths occurred during the year.
§ 276 : 2.—In Plympton House, a private Lunatic Asylum, 2 deaths occurred during the year.
‖ 278 : 1.—In the Little Sisters' Almshouse, 7 deaths occurred during the year.

Deaths in Workhouses, Hospitals, and Public Lunatic Asylums, 1886—*continued.*

District and Sub-district.	Name of Institution.	Deaths. Persons.	Males.	Females.
V.–SOUTH WESTERN COUNTIES—*cont.*				
19.–Devonsh.–*cont.*				
279.–Stoke Damerel.				
1. St. Aubyn	Female Garrison Hospital	-	-	-
2. Morice	Royal Albert Hospital and Eye Infirmary	35	24	11
3. Stoke	Workhouse	57	22	35
	Military Hospital	29	29	-
280.–Tavistock.				
2. Tavistock	Workhouse	25	15	10
281.–Okehampton.				
3. Okehampton	Workhouse	10	6	4
282.–Crediton.				
3. Crediton	Workhouse	4	3	1
283.–Tiverton.				
4. Tiverton	Workhouse	23	19	4
	Infirmary and Dispensary	1	1	-
284.–South Molton.				
3. South Molton	Workhouse	15	9	6
	Cottage Hospital	1	-	1
285.–Barnstaple.				
1. Barnstaple	Workhouse	23	14	9
	North Devon Infirmary	16	10	6
2. Parracombe	Lynton Cottage Hospital	1	1	-
4. Ilfracombe	Cottage Hospital	3	1	2
286.–Torrington.				
5. Great Torrington	Workhouse	8	4	4
287.–Bideford.				
1. Bideford	Workhouse	12	7	5
	Infirmary	2	-	2
288.–Holsworthy.				
2. Holsworthy	Workhouse	6	1	5
20.–Cornwall.				
289.–Stratton.				
2. Stratton	Workhouse	6	3	3
	Cottage Hospital	1	-	1
290.–Camelford.				
2. Camelford	Workhouse	4	3	1
291.–Launceston.				
4. Launceston	Workhouse	18	9	9
	Launceston Infirmary and Rowe Dispensary	2	2	-
292.–St. Germans.				
1. Antony	Workhouse	17	8	9
293.–Liskeard.				
2. Liskeard	Workhouse	27	13	14
294.–Bodmin.				
3. Bodmin	Workhouse	14	12	2
	East Cornwall Hospital	2	1	1
	County Lunatic Asylum	53	26	27
295.–St. Columb.				
2. St. Columb	Workhouse	13	5	8
296.–St. Austell.				
1. Fowey	Cottage Hospital	-	-	-
2. St. Austell	Workhouse	39	15	24
297.–Truro.				
4. St. Clement	Workhouse	32	18	14
	Infectious Diseases Hosp.	-	-	-
5. Kenwyn	Royal Cornwall Infirmary	9	3	6
298.–Falmouth.				
2. Falmouth	Workhouse	13	5	8
	Sailors' Home & Infirmary	9	9	-
	Swanpool Hospital (Port Sanitary Authority)	-	-	-
299.–Helston.	Cottage Hospital	2	1	1
2. Helston	Workhouse	25	16	9

District and Sub-district.	Name of Institution.	Deaths. Persons.	Males.	Females.
V.–SOUTH WESTERN COUNTIES—*cont.*				
20.Cornwall.–*cont.*				
300.–Redruth.				
2. Redruth	West Cornwall Miners' Hospital	7	7	-
3. Illogan	Workhouse	44	23	21
301.–Penzance.				
4. Penzance	Workhouse	27	15	12
	West Cornwall Infirmary and Dispensary	4	4	-
21.–Somersetsh.	Urban Sanitary Hospital	-	-	-
303.–Williton.				
2. Dunster	Village Hospital	-	-	-
3. Williton	Workhouse	11	5	6
304.–Dulverton.				
1. Dulverton	Workhouse	3	2	1
305.–Wellington.				
3. Wellington	Workhouse	17	6	11
306.–Taunton.				
3. St. Mary Magdalen	Workhouse	34	20	14
	Taunton and Somerset Hosp.	41	20	21
	Eye Infirmary	-	-	-
4. St. James	Sanitary Hospital	2	1	1
307.–Bridgwater.				
4. Bridgwater	Workhouse	39	30	9
	Infirmary	13	8	5
	Borough Infectious Hosp.	-	-	-
308.–Langport.				
2. Langport	Workhouse	13	10	3
309.–Chard.				
3. Chard	Workhouse	19	16	3
4. Crewkerne	Hospital	4	3	1
310.–Yeovil.				
4. Yeovil	Workhouse	23	17	6
	District Hospital	3	-	3
311.–Wincanton.				
3. Wincanton	Workhouse	21	14	7
	Infirmary	-	-	-
312.–Frome.				
2. Frome	Workhouse	26	17	9
	Cottage Hospital	5	3	2
313.–Shepton Mallet.				
1. Shepton Mallet	Workhouse	34	20	14
	District Hospital	2	1	1
314.–Wells.				
1. Wells	Workhouse	10	8	2
	Cottage Hospital	2	2	-
	County Lunatic Asylum	77	47	30
2. Glastonbury	Butleigh Hospital	2	2	-
315.–Axbridge.				
3. Banwell	West of England Sanatorium	1	1	-
	Weston-super-Mare Hosp.	6	5	1
4. Axbridge	Workhouse	25	15	10
	St. Michael's Home (Consumption)	17	10	7
316.–Clutton.				
3. Clutton	Workhouse	33	22	11
	Cottage Hospital, Poulton	2	2	-
317.–Bath.				
2. Bathwick	Statutory Hospital	1	1	-
3. Lyncombe	Workhouse	114	58	56
4. Walcot	Royal United Hospital	110	63	47
	Mineral Water Hospital	2	1	1
	Homœopathic Hospital	2	1	1
	Eye Infirmary	-	-	-
5. Batheaston.*				
318.–Keynsham.				
4. Keynsham†	Workhouse	10	4	6
319.–Bedminster.				
1. Bedminster	Bristol General Hospital (part of)	46	28	18
	Bedminster Union Hosp.	-	-	-
2. Long Ashton	Workhouse	57	31	26
3. Yatton	Clevedon Cottage Hospital	3	1	2
	Convalescent Home	1	1	-

* 317 : 5.—In Bailbrook House, a private Lunatic Asylum, no death occurred during the year.
† 318 : 4.—In Brislington House, a private Lunatic Asylum, 9 deaths occurred during the year.

Deaths in Workhouses, Hospitals, and Public Lunatic Asylums, 1886—*continued.*

District and Sub-District.	Name of Institution.	Deaths. Persons.	Males.	Females.
VI.—WEST MIDLAND COUNTIES.				
22.—Gloucestersh.				
320.—Bristol.				
1. St. Mary Redcliffe	General Hospital (part of)	78	51	27
	Small-pox and Fever Hospital	1	1	-
2. Castle Precincts	Workhouse (St. Peter's Hospital)	3	-	3
4. St. James	Royal Infirmary	218	133	85
	Eye Hospital	-	-	-
5. St. Augustine	Hospital for Sick Children	38	21	17
	Lock Hospital	1	-	1
321.—Barton Regis.				
1. Clifton	Home for Invalids	-	-	-
	Home for Crippled Children	1	-	1
4. St. Philip and Jacob	Small-pox Hospital	-	-	-
6. Stapleton	Workhouse	171	93	78
	Workhouse (City of Bristol)	140	73	67
	Hambrook Village Hosp.	4	2	2
	Bristol Lunatic Asylum	38	20	18
322.—Chipping Sodbury.				
4. Iron Acton *	Workhouse	10	4	6
323.—Thornbury.				
2. Thornbury	Workhouse	27	22	5
3. Berkley	Cottage Hospital	-	-	-
324.—Dursley.				
3. Dursley	Workhouse	15	11	4
325.—Westbury-on-Severn.				
2. Huntley	Workhouse	16	13	3
326.—Newent.				
1. Newent	Workhouse	12	8	4
327.—Gloucester.				
1. Kingsholm †	Workhouse	39	24	15
	St. Lucy's Hosp. for Children	10	3	7
	County Lunatic Asylum (Wotton)	104	49	55
	County Lunatic Asylum (Barnwood)	12	6	6
3. St. John the Baptist	General Infirmy. (part of)	20	18	2
4. South Hamlet	General Infirmy. (part of)	42	23	19
	Fever Hospital	-	-	-
328.—Wheatenhurst.				
2. Frampton	Workhouse	4	3	1
329.—Stroud.				
1. Stonehouse	Orphanage Cottage Hospital	-	-	-
4. Stroud	Workhouse	48	19	24
	General Hospital	15	10	5
	Convalescent Home	-	-	-
330.—Tetbury.				
2. Tetbury	Workhouse	6	5	1
	Cottage Hospital	1	-	1
331.—Cirencester.				
2. Cirencester	Workhouse	32	22	10
	Cottage Hospital	1	1	-
	Hos. for Contagious Dis.	3	2	1
3. Fairford ‡	Rural Hospital	1	-	1
332.—Northleach.				
1. Bibury	Workhouse	7	5	2
333.—Stow-on-the-Wold.				
1. Bourton-on-the-Water	Cottage Hospital	1	1	-
2. Stow-on-the-Wold	Workhouse	10	5	5
334.—Winchcomb.				
1. Guiting	Workhouse	9	5	4
335.—Cheltenham.				
1. Charlton Kings	De Lancy Hospital	1	1	-
2. Cheltenham	Workhouse	63	40	23
	General Hosp. & Dispensy.	30	17	13
	Home for Sick Children (Belmont House)	1	1	-
336.—Tewkesbury.				
Tewkesbury	Workhouse	25	19	6
	Rural Hospital	3	3	-
VI.—WEST MIDLAND COUNTIES—*cont.*				
23.—Herefordsh.				
337.—Ledbury.				
1. Ledbury	Workhouse	9	7	2
	Cottage Hospital	1	1	-
338.—Ross.				
2. Ross	Workhouse	11	8	3
	Cottage Hospital	7	6	1
339.—Hereford.				
3. Burghill	*County and City Lunatic Asylum*	19	12	7
4. Hereford City	Workhouse	56	36	20
	General Infirmary	38	25	13
6. Kentchurch	Workh. (Abbey Dore)	11	11	-
340.—Weobly.				
1. Weobly	Workhouse	9	8	1
341.—Bromyard.				
1. Bromyard	Cottage Hospital	-	-	-
3. Brockhampton	Workhouse	14	11	3
342.—Leominster.				
1. Leominster	Workhouse	15	10	5
343.—Kington.				
3. Kington	Workhouse	12	5	7
24.—Shropshire.				
344.—Ludlow.				
2. Ludlow	Workhouse	29	23	6
	Cottage Hospital	2	1	1
345.—Clun.				
2. Bishop's Castle	Workhouse	7	6	1
346.—Church Stretton.				
1. Church Stretton §	Workhouse	10	9	1
347.—Cleobury Mortimer.				
1. Cleobury Mortimer	Workhouse	6	4	2
348.—Bridgnorth.				
2. Bridgnorth	Workhouse	23	13	10
	South Salop & Bridgnorth Infirmary & Dispensary	4	3	1
3. Worfield	Workhouse (District Industrial Schools)	-	-	-
349.—Shifnal.				
2. Shifnal	Workhouse	11	9	2
350.—Madeley.				
2. Madeley	Workhouse	25	11	14
351.—Atcham.				
1. Condover	Workhouse	67	45	22
8. St. Mary, Shrewsbury	Salop Infirmary	41	34	7
9. St. Chad, Shrewsbury	Shropshire Eye, Ear, and Throat Hospital	-	-	-
	Salop and Montgomery Counties Lunatic Asyl.	78	42	36
352.—Oswestry.				
3. Oswestry	Workhouse (House of Industry)	30	21	9
	Cottage Hospital	3	3	-
353.—Ellesmere.				
3. Ellesmere	Workhouse	13	6	7
354.—Wem.				
1. Wem	Workhouse	18	10	8
355.—Whitchurch.				
1. Whitchurch	Workhouse	11	7	4
356.—Market Drayton.				
2. Market Drayton	Workhouse	11	7	4

* 322 : 4.—In Northwoods, a private Lunatic Asylum, 6 deaths occurred during the year.
† 327 : 1.—In Barnwood House, a private Lunatic Hospital, 11 deaths occurred during the year.
‡ 331 : 3.—In Fairford House, a private Lunatic Asylum, 4 deaths occurred during the year.
§ 346 : 1.—In Grove House and Stretton House, two private Lunatic Asylums, 2 and 1 deaths respectively occurred during the year.

Deaths in Workhouses, Hospitals, and Public Lunatic Asylums, 1886—*continued.*

District and Sub-district.	Name of Institution.	Deaths. Persons.	Males.	Females.
VI.—WEST MIDLAND COUNTIES—*cont.*				
24.—Shropshire—*cont.*				
357.—Wellington.				
2. Wellington	Workhouse	22	18	4
358.—Newport.				
1. Newport	Workhouse	11	8	3
25.—Staffordshire.				
359.—Stafford.				
1. Stafford*	Workhouse	29	21	8
	Staffordsh. General Infirm.	26	18	8
	County Lunatic Asylum	125	68	57
360.—Stone.				
1. Stone	Workhouse	17	8	9
	St. Mary's Hospital (Convent Hospital)	-	-	-
361.—Newcastle-under-Lyme.				
2. Newcastle-under-Lyme	Workhouse	35	26	9
	Urban Sanitary Hospital	-	-	-
362.—Wolstanton.				
2. Tunstall	Workhouse	61	33	28
363.—Stoke-upon-Trent.				
3. Stoke-upon-Trent	Workhouse	125	69	56
	North Staffordsh. Infirm.	97	62	35
	Home for Incurables	-	-	-
	Sanitary Hospital	-	-	-
5. Longton	Cottage Hospital	11	5	6
364.—Leek.				
2. Leek	Workhouse	17	13	4
	Fever Hospital	-	-	-
	Cottage Hospital	1	1	-
365.—Cheadle.				
4. Cheadle	Workhouse	14	11	3
366.—Uttoxeter.				
1. Uttoxeter	Workhouse	6	4	2
367.—Burton-upon-Trent.				
2. Repton	*Derby County Lunatic Asyl.*	55	30	25
4. Burton-upon-Trent	Workhouse	51	37	14
	Infirmary (Duke Street)	44	30	14
	Cottage Hospital	1	1	-
	Borough Hospital	6	3	3
368.—Tamworth.				
1. Tamworth	Workhouse	21	10	11
	Cottage Hospital	6	5	1
369.—Lichfield.				
1. Lichfield	Workhouse	25	19	6
	District Hospital	3	-	3
	County Lunatic Asylum (Burntwood)	72	36	36
2. Yoxall	Cottage Hospital	-	-	-
3. Rugeley	District Hospital	4	2	2
	Cottage Hospital (Levett Home for Convalescents)	1	-	1
370.—Cannock.				
3. Cannock	Workhouse	23	16	7
371.—Wolverhampton.				
3. Wombourn	Workhouse (Seisdon)	12	7	5
5. Wolverhampton East	Workhouse	172	103	69
	South Staffords. Hospital	129	79	50
7. Bilston	Fever Hospital	1	1	-
372.—Walsall.				
1. Darlaston	Small-pox Hospital	-	-	-
3. Walsall	Workhouse	84	56	28
	Cottage Hospital	23	16	7
	Small-pox Hospital	2	-	2
373.—West Bromwich.				
3. West Bromwich S. West	West Bromwich District Hospital	25	16	9
	Small-pox Hospital	-	-	-
4. West Bromwich N. East	Workhouse	178	120	58
	Workhouse (West Bromwich & Walsall Industrial School)	2	-	2
	Small-pox Hospital	1	1	-
5. Wednesbury	Infectious Diseases Hosp.	-	-	-
374.—Dudley.				
1. Rowley Regis	Small-pox Hospital	-	-	-
2. Tipton	Infectious Diseases Hosp.	-	-	-
3. Sedgley	Workhouse	96	58	38
4. Dudley	Guest Hospital	46	30	16

District and Sub-district.	Name of Institution.	Deaths. Persons.	Males.	Females.
VI.—WEST MIDLAND COUNTIES—*cont.*				
26.—Worcestersh.				
375.—Stourbridge.				
3. Kingswinford†	Workhouse	84	51	33
	Small-pox Hosp. (Tents)	-	-	-
376.—Kidderminster.				
3. Kidderminster	Workhouse	48	33	15
	Infirmary	16	13	3
	Infectious Diseases Hosp.	1	1	-
377.—Tenbury.				
1. Tenbury	Workhouse	12	9	3
	St. Mary's Hosp. (Burford)	2	2	-
378.—Martley.				
1. Martley	Workhouse	14	9	5
4. Leigh	Rural or Malvern Hospital	2	1	1
379.—Worcester.				
2. North Worcester	Workhouse	59	30	29
	Worcester General Infirmary	42	30	12
	Barbourne Hospital for Infectious Diseases	3	2	1
380.—Upton-on-Severn.				
1. Hanley Castle	*County Lunatic Asylum*	118	62	56
2. Upton-on-Severn	Workhouse	17	15	2
381.—Evesham.				
1. Evesham	Workhouse	19	12	7
	Cottage Hospital	4	1	3
382.—Pershore.				
2. Pershore	Workhouse	23	11	3
383.—Droitwich.				
3. Droitwich	Workhouse	17	11	6
	Cottage Hospital	2	1	1
	Small-pox Hospital	-	-	-
384.—Bromsgrove.				
1. Bromsgrove	Workhouse	31	24	7
	Blackwell Sanatorium	3	3	-
	Cottage Hospital	1	-	1
385.—Kings Norton.				
1. Kings Norton	*Birmingham Borough Lun. Asy. (Rubery Hill)*	28	15	13
2. Edgbaston	Workhouse	56	27	29
3. Harborne‡				
27.—Warwicksh.				
386.—Birmingham.				
1. Lady Wood	Children's Hospital	105	61	44
2. St. Thomas	Queen's Hospital	170	101	69
	Birmingham and Midland Eye Hospital	-	-	-
4. St. George	General Hospital	247	182	105
5. All Saints	Workhouse	598	368	230
	Borough Hospital	17	12	5
	Homœopathic Hospital	8	3	5
	Eye Hospital	-	-	-
	Orthopædic and Spinal Hospital	3	1	2
	Borough Lunatic Asylum	60	38	22
387.—Aston.				
3. Erdington	Workhouse	157	88	69
	Jaffray Hospital	13	12	1
388.—Meriden.				
1. Coleshill	Workhouse (Marston Green Homes)	-	-	-
2. Meriden	Workhouse	8	7	1
389.—Atherstone.				
1. Atherstone	Workhouse	11	3	8
390.—Nuneaton.				
1. Nuneaton	Workhouse	17	11	6
391.—Foleshill.				
1. Foleshill	Workhouse	14	12	2
392.—Coventry.				
1. St. John	Workhouse	79	45	34
2. Holy Trinity	Coventry and Warwick Hospital	33	20	13
	City Hospital (Infectious Diseases)	8	2	6

* 359 : 1.—In the Charitable Institution for the Insane, a private Lunatic Asylum, 10 deaths occurred during the year.
† 375 : 3.—In Ashwood House, a private Lunatic Asylum, no death occurred during the year.
‡ 385 : 3.—In the Home for Aged Poor, 24 deaths occurred during the year.

Deaths in Workhouses, Hospitals, and Public Lunatic Asylums, 1886—*continued.*

District and Sub-district.	Name of Institution.	Deaths. Persons.	Males.	Females.
VI.—WEST MIDLAND COUNTIES—*cont.*				
27.—Warwicksh.—*cont.*				
393.—Rugby.				
1. Rugby	Workhouse	19	10	9
	Hospital of St. Cross	14	8	6
	Urban District Hospital	-	-	-
394.—Solihull.				
1. Solihull	Workhouse	17	12	5
	Birmingham and Midland Hospital for Women	8	-	8
	Infectious Diseases Hosp.	1	-	1
2. Knowle *				
395.—Warwick.				
1. Warwick	Workhouse	48	31	17
	Public Sanatorium	-	-	-
	Cottage Hospital	1	1	-
	County Lunatic Asylum	69	44	25
	Warneford Hospital	42	25	17
	Midland Counties Home for Incurables	9	3	6
396.—Stratford-on-Avon.				
2. Stratford-on-Avon	Nursing Home (Children's Hospital)	-	-	-
3. Old Stratford	Workhouse	22	16	6
	Stratford-upon-Avon Hosp.	5	2	3
4. Wootton Wawen †				
397.—Alcester.				
2. Alcester	Workhouse	27	20	7
	Sanatorium (Infectious Diseases)	4	1	3
398.—Shipston-on-Stour.				
2. Moreton	Cottage Hospital	2	1	1
3. Shipston-on-Stour	Workhouse	16	6	10
399.—Southam.				
1. Southam	Workhouse	7	2	5
VII.—NTH. MIDLAND COUNTIES.				
28.—Leicestersh.				
400.—Lutterworth.				
1. Lutterworth	Workhouse	14	10	4
401.—Market Harborough.				
1. Market Harborough	Workhouse	15	8	7
402.—Billesdon.				
1. Billesdon	Workhouse	7	4	3
	Leicester Borough Lunatic Asylum	55	39	16
403.—Blaby.				
1. Wigston	Workh. (Cottage Homes for Pauper Children)	1	-	1
2. Enderby	Workhouse	7	4	3
	Leicester Borough Hosp. (Infectious Diseases)	19	9	10
404.—Hinckley.				
2. Hinckley	Workhouse	19	14	5
405.—Market Bosworth.				
1. Market Bosworth	Workhouse	13	8	5
406.—Ashby-de-la-Zouch.				
3. Ashby-de-la-Zouch	Workhouse	23	18	8
407.—Loughborough.				
1. Loughborough	Workhouse	27	21	6
	Infirmary and Dispensary	4	2	2
408.—Barrow-upon-Soar.				
2. Quorndon	Cottage Hospital	-	-	-
3. Rothley	Workhouse	14	11	3
409.—Leicester.				
1. East Leicester	Workhouse	133	83	50
2. West Leicester	General Infirmary	142	80	62
	Leicester and Rutland Counties Lunatic Asylum	63	41	22
410.—Melton Mowbray.				
2. Melton Mowbray	Workhouse	17	7	10
VII.—NTH. MIDLAND COUNTIES—*cont.*				
29.—Rutlandshire.				
411.—Oakham.				
1. Oakham	Workhouse	10	8	2
412.—Uppingham.				
1. Uppingham	Workhouse	7	3	4
30.—Lincolnshire.				
413.—Stamford.				
1. Stamford	Workhouse	15	11	4
	Stamford and Rutland General Infirmary	12	8	4
414.—Bourn.				
3. Bourn	Workhouse	10	7	3
415.—Spalding.				
4. Spalding	Workh. and Infirmary	26	18	8
	Infirmary and Dispensary	-	-	-
	Johnson Hospital	12	9	3
416.—Holbeach.				
3. Holbeach	Workhouse	20	14	6
417.—Boston.				
4. Boston	Workhouse	48	35	13
	Cottage Hospital	4	3	1
418.—Sleaford.				
2. Sleaford	Workhouse	29	20	9
419.—Grantham.				
2. Grantham North	Workhouse	26	21	5
	Grantham Hospital	9	3	6
420.—Lincoln.				
2. Lincoln Home ‡	Workhouse	47	33	14
	County Hospital	36	31	5
	Small-pox Hospital	-	-	-
	County Lunatic Asylum	101	50	51
421.—Horncastle.				
2. Horncastle	Workhouse	20	15	5
422.—Spilsby.				
3. Spilsby	Workhouse	20	14	6
423.—Louth.				
1. Withern	Mablethorpe Convalescent Home	1	-	1
2. Louth	Workhouse	21	11	10
	Hospital and Dispensary	1	1	-
424.—Caistor.				
1. Great Grimsby	Grimsby & District Hosp.	16	12	4
	Small-pox Hospital	-	-	-
2. Caistor	Workhouse	33	24	9
3. Market Rasen	Cottage Hospital	-	-	-
425.—Glanford Brigg.				
1. Brigg	Workhouse	26	21	5
426.—Gainsborough.				
4. Gainsborough	Workhouse	24	12	12
	Hospital (Urban Sanitary)	-	-	-
5. Willingham	Reynard Cottage Hosp.	1	-	1
31.—Nottinghmsh.				
427.—East Retford.				
2. Clarborough	Workhouse	20	15	5
428.—Worksop.				
1. Worksop	Workhouse	20	18	2
	Cottage Hospital	-	-	-
429.—Mansfield.				
1. Warsop	Mansfield Woodhouse District Hospital	1	1	-
5. Mansfield	Workhouse	46	35	11
430.—Basford.				
2. Ilkeston	Cottage Hospital	2	2	-
3. Basford	Workhouse	56	37	19
	Glebe Hosp. (Small-pox)	2	2	-

* 394 : 2.—In the Midland Counties Private Idiot Asylum, no death occurred during the year.
† 396 : 4.—In Glendossil, a private Lunatic Asylum, one death occurred during the year.
‡ 420 : 2.—In the Lincoln Lunatic Hospital, 4 deaths occurred during the year.

Deaths in Workhouses, Hospitals, and Public Lunatic Asylums, 1886—*continued.*

District and Sub-district.	Name of Institution.	Deaths. Persons.	Males.	Females.
VII.—NTH. MIDLAND COUNTIES—*cont.*				
31.—Nottinghamsh.—*cont.*				
431.—Nottingham.				
2. Radford	Workhouse Schools (Training Institution)	1	-	1
3. Sherwood	Samaritan Hospital for Women	5	-	5
4. St. Ann *	Workhouse	234	128	96
	Corporation Hospital	1	1	-
	Borough Lunatic Asylum	64	46	18
5. Exchange	*County Lunatic Asylum*	39	25	14
6. Park	General Hospital	117	79	38
	Hospital for Women	4	-	4
	Children's Hospital	17	13	4
	Notts and Midland Eye Infirmary	-	-	-
432.—Southwell.				
1. Southwell	Workhouse	18	13	5
433.—Newark.				
3. Newark	Workhouse Infirmary	29	21	8
	Hospital and Dispensary	15	11	4
	Temporary Small-pox Hospital	-	-	-
5. Claypole	Workhouse	2	2	-
434.—Bingham.				
1. Bingham	Workhouse	14	11	3
32.—Derbyshire.				
435.—Shardlow.				
3. Shardlow	Workhouse	33	20	13
436.—Derby.				
1. Derby	Derbyshire and General Infirmary	106	65	41
437.—Belper.	Hosp. for Sick Children	10	5	5
1. Duffield	Workhouse (Derby)	103	56	47
	Derby Sanatorium (Bowditch Hospital)	-	-	-
3. Belper	Workhouse	46	25	21
6. Wirksworth	Cottage Hospital	2	1	1
438.—Ashborne.				
3. Ashborne	Workhouse	17	7	10
439.—Chesterfield.				
2. Chesterfield	Workhouse and Industrial School	59	39	20
	Chesterfield and North Derbyshire Hospital and Dispensary	19	16	3
440.—Bakewell.				
1. Bakewell	Workhouse	19	15	4
2. Matlock	Smedley's Memorial Hosp.	2	2	-
441.—Chapel-en-le-Frith.				
1. Buxton †	Devonshire Hospital	7	6	1
2. Chapel-en-le-Frith	Workhouse	11	7	4
442.—Hayfield.				
1. Glossop	Workhouse	25	16	9
	Cottage Hospital	6	3	3
2. Hayfield	Workhouse	15	10	5
VIII.—NTH. WESTERN COUNTIES.				
33.—Cheshire.				
443.—Stockport.				
3. Heaton Norris	Hospital for Incurables	12	5	7
4. Stockport First	Workhouse	186	91	95
	Infirmary	31	18	13
	Corporation Hospital	6	2	4
6. Cheadle	Barnes Convalescent Hosp.	15	9	6
	Manchester Royal Lunatic Hospital	20	15	5
444.—Macclesfield.				
5. West Macclesfield	Workhouse	78	59	19
	General Infirmary	24	15	9
	County Lunatic Asylum	63	38	25
445.—Altrincham.				
1. Wilmslow	*Manchester Royal Lunatic Hospital (branch of)*	-	-	-
2. Altrincham	Lloyd's Hospital	12	7	5
	Provident Hospital	-	-	-
4. Knutsford	Workhouse	32	22	10
446.—Runcorn.				
2. Daresbury	Workhouse	38	30	8
VIII.—NTH. WESTERN COUNTIES—*cont.*				
33.—Cheshire—*cont.*				
447.—Northwich.				
2. Northwich	Workhouse	20	12	8
448.—Congleton.				
2. Congleton	Cottage Hospital	-	-	-
5. Sandbach	Workhouse	30	21	9
449.—Nantwich.				
1. Crewe	Hospital (L. & N.W. Ry.)	2	2	-
2. Nantwich	Workhouse	31	18	13
450.—Chester.				
2. Chester Castle	Workhouse	3	3	-
3. Chester Cathedral	Workhouse (House of Industry)	79	49	30
	General Infirmary	56	36	20
	County Lunatic Asylum	67	43	24
4. Hawarden	Workhouse	3	1	2
451.—Wirral.				
2. Eastham	Workhouse	21	16	5
452.—Birkenhead.				
1. Birkenhead	Borough Hospital	56	45	11
	Lying-in Hospital	5	3	2
	Wirral Children's Hospital	27	14	13
	Fever Hospital	5	1	4
2. Tranmere	Workhouse, & Workhouse Hospital and School	114	65	49
3. Wallasey	Cottage Hosp. (Seacombe)	9	6	3
	Cottage Hosp. (Wallasey)	4	3	1
	Convalescent Institution	1	-	1
34.—Lancashire.				
453.—Liverpool.				
2. Heward Street	Northern Hospital	121	99	22
3. Dale Street	Ear and Eye Hospital	-	-	-
6. Mount Pleasant	Workhouse	1335	759	576
	Royal Infirmary	227	159	68
	Children's Infirmary	96	47	49
	Gen. Hosp. for Consumption and Dis. of Chest	23	17	6
	Skin Hospital	-	-	-
	Lying-in Hospital	3	-	3
	Lock Hospital	-	-	-
	Eye and Ear Infirmary	-	-	-
	Cancer Hospital	1	1	-
	Tumour Hospital	1	-	1
454. Toxteth Park.				
1. Toxteth Park	Workhouse	185	107	78
	Workhouse (Convalescent Home)	1	-	1
	Workh., Dingle Mount (Hospital for Epileptics and Imbeciles)	-	-	-
	Royal Southern Hospital	154	101	53
	City Hospital	26	15	11
455.—West Derby.				
1. South Everton	Workhouse Infirmary (Mill Road Hospital)	276	156	120
	Hospital for Women	13	2	11
2. North Everton	Netherfield Hospital (Infectious Diseases)	48	28	20
3. Kirkdale	Workhouse (Industrial Schools, Kirkdale)	7	4	3
	Stanley Hospital	54	39	15
4. Walton	Workhouse	443	240	203
	Bootle Borough Hospital	32	25	7
	Infectious Diseases Hosp.	1	1	-
8. West Derby Rural ‡				
9. Wavertree	Hospital (Accidents)	3	1	-
456.—Prescot.				
3. Much Woolton	Liverpool Convalescent Institution	1	1	-
4. Farnworth	Cottage Hospital	3	2	1
5. Prescot	Workhouse	111	76	35
6. St. Helens	Fever Hospital	6	6	-
	Cottage Hospital	11	6	5
	Providence Hospital	24	15	9
	County Lunatic Asylum (Rainhill)	54	24	30
457.—Ormskirk.				
4. Formby	Local Board Hospital	-	-	-
5. North Meols	Convalescent Hospital	8	4	4
	Southport Infirmary and Local Dispensary	19	15	4
	Southport Borough Cottage Hospital	-	-	-
	Hydropathic Hospital	-	-	-
	Children's Sanatorium	1	-	1
8. Ormskirk	Workhouse	46	27	19

* 431 : 4.—In the Coppice, a Lunatic Hospital, 5 deaths occurred during the year.
† 441 : 1.—In Wye House, a private Lunatic Asylum, 2 deaths occurred during the year.
‡ 455 : 8.—In Tue Brook Villa, a private Lunatic Asylum, 6 deaths occurred during the year.

Deaths in Workhouses, Hospitals, and Public Lunatic Asylums, 1886—*continued.*

District and Sub-district.	Name of Institution.	Deaths. Persons.	Males.	Females.
VIII.—NTH. WESTERN COUNTIES—*cont.*				
34.—Lancashire—*cont.*				
458.—Wigan.				
3. Wigan	Workhouse	93	57	36
	Royal Albert Edward Inf.	75	53	22
	Borough Hospital (Infectious Diseases)	1	1	-
5. Pemberton	Local Board Hospital	-	-	-
459.—Warrington.				
1. Newton-in-Makerfield	Cottage Hospital	3	3	-
	Haydock Lodge Lunatic Asylum	20	15	5
4. Warrington	Workhouse	76	46	30
	Warrington Infirmary and Dispensary	9	7	2
	Infectious Diseases Hosp.	7	5	2
460.—Leigh.				
4. Atherton	Workhouse	40	25	15
461.—Bolton.				
1. Farnworth	Workhouse	222	147	75
2. Hulton	Fever Hospital	5	3	2
10. Great Bolton	Infirmary and Dispensary	50	38	12
462.—Bury.				
4. Birtle	Workhouse	79	45	34
5. Heywood	Small-pox Hospital	-	-	-
7. North Bury	Bury Dispensary and Hos.	17	14	3
8. Elton	Florence Nightingale Hos. (Infectious Diseases)	-	-	-
463. Barton-upon-Irwell.				
1. Worsley	Workhouse (Industrial School)	13	9	4
Barton	Workhouse	49	24	25
	Eccles and Patricroft Hosp.	1	1	-
464.—Chorlton.				
1. Didsbury	Workhouse	456	232	224
3. Chorlton-upon-Medlock	Manchester Southern Hos. (Women and Children)	9	-	9
465.—Salford.				
1. Pendleton	Workhouse Infirmary	341	169	172
	Children's Hospital	112	60	52
3. Greengate	Royal Hosp. and Dispensy.	68	43	25
4. Regent Road	Workhouse	15	12	3
	Wilton Hospital	86	37	49
466.—Manchester.				
1. Ancoats	Ardwick and Ancoats Hospital	53	33	20
2. Central	Workhouse and Infirmy.	2	1	1
	Royal Infirmary and Dispensary	376	265	113
	Lock Hospital	-	-	-
	St. Mary's Hospital	20	5	15
	Hospital for Consumption and Diseases of Chest	-	-	-
	Royal Eye Hospital	-	-	-
467.—Prestwich.				
1. Newton	Monsall Hospital	141	79	62
2. Cheetham	Workh. (Manchester)	804	467	337
	Workhouse (Prestwich)	76	47	29
	Clinical Hospital	66	31	35
3. Failsworth	St. Mary's Hospital	-	-	-
5. Prestwich	*County Lunatic Asylum*	291	174	117
468.—Ashton-under-Lyne.				
Ashton Town	Workhouse	224	128	96
	Infirmary	35	20	15
469.—Oldham.				
1. Oldham-below-Town	Workhouse	271	158	113
	Infirmary	53	32	21
	Westhulme Hospital	23	13	10
470.—Rochdale.				
5. Spotland-nearer	Hospital for Infectious Diseases	-	-	-
7. Wardleworth	Infirmary and Dispensary	15	14	1
8. Wuerdle	Workhouse	127	82	45
471.—Haslingden.				
2. Rossendale	Workhouse	61	38	23
472.—Burnley.				
1. Burnley*	Workhouse	95	61	34
	Fever Hospital	2	2	-
	Victoria Hospital	2	2	-
473.—Clitheroe.				
4. Clitheroe	Workhouse	17	16	1

District and Sub-district.	Name of Institution.	Deaths. Persons.	Males.	Females.
VIII.—NTH. WESTERN COUNTIES—*cont.*				
34.—Lancashire—*cont.*				
474.—Blackburn.				
5. Blackburn (Southern)	Workhouse	264	154	110
	Blackburn and East Lancashire Infirmary	77	50	27
	Small-pox Hospital	-	-	-
475.—Chorley.				
4. Chorley	Workhouse	28	16	12
476.—Preston.				
3. St. Peter	Royal Infirmary	63	40	23
6. Alston	Workhouse	9	9	-
7. Broughton	Workhouse	168	71	97
	County Lunatic Asylum (Whittingham)	124	69	55
477.—Fylde.				
1. Kirkham	Workhouse	27	11	16
2. Lytham	Cottage Hospital	2	1	1
478.—Garstang.				
3. Garstang	Workhouse	3	3	-
479.—Lancaster.				
3. Lancaster	Workhouse	20	8	12
	Infirmary and Dispensary	23	13	10
	Lunedale Hospital (Infectious Diseases)	-	-	-
	County Lunatic Asylum (Lancaster Moor)	182	92	90
	Royal Albert Idiot Asylum	20	12	8
480.—Lunesdale.				
2. Wray	Workhouse	4	2	2
481.—Ulverston.				
8. Ulverston	Workhouse	29	15	14
	Cottage Hospital	3	2	1
482.—Barrow-in-Furness.				
1. Barrow-in-Furness	Workhouse	25	16	9
	North Lonsdale Hospital	10	8	2
	Small-pox and Fever Hos.	1	1	-
IX.—YORKSHIRE.				
35.—West Riding.				
483.—Sedbergh.				
1. Sedbergh	Workhouse	1	1	-
484.—Settle.				
2. Settle	Workhouse	7	5	2
	Fever Hospital	-	-	-
485.—Skipton.				
5. Skipton	Workhouse	25	17	8
486.—Pateley Bridge.				
2. Pateley Bridge	Workhouse	1	1	-
487.—Ripon.				
1. Ripon	Workhouse	9	6	3
	Infirmary and Dispensary	2	1	1
	Infectious Diseases Hosp.	1	1	-
488.—Great Ouseburn.				
2. Whixley	Workhouse	5	4	1
3. Poppleton†				
489.—Knaresborough.				
1. Knaresborough	Workhouse	24	1	3
2. Harrogate	Bath Hospital	-	-	-
	Cottage Hospital	5	1	4
	Crecy Lodge	5	3	2
490.—Wetherby.				
1. Wetherby	Workhouse	13	8	5
491.—Wharfedale.				
1. Horsforth	Convalescent Hospital	4	4	-
2. Farnley	Workhouse	15	10	5
3. Otley	Charity Hospital	-	-	-
492.—Keighley.				
2. Keighley	Workhouse	62	41	21
	Cottage Hospital	3	3	-
493.—Todmorden.				
2. Todmorden	Workhouse	13	7	6
	Small-pox Hospital	2	1	1

* 472 : 1.—In Marsden Hall, a private Lunatic Asylum, no death occurred during the year.
† 488 : 3.—In Grove House, a private Lunatic Asylum, no death occurred during the year.

Deaths in Workhouses, Hospitals, and Public Lunatic Asylums, 1886—*continued.*

District and Sub-district.	Name of Institution.	Deaths. Persons.	Males.	Females.
IX.—YORKSHIRE—*cont.*				
35.—West Riding—*cont.*				
494.—Saddleworth.				
2. Upper Mill	Workhouse	18	12	6
495.—Huddersfield.				
2. Honley	Workhouse	33	17	16
	Convalescent Home	–	–	–
8. Huddersfield	Infirmary	64	44	20
	Birkby Fever Hospital	15	5	10
9. Lockwood	Workhouse	90	53	37
496.—Halifax.				
3. Southowram	Borough Hospital	5	5	–
4. Halifax	Workhouse	159	98	61
	Infirmary	56	36	20
497.—Bradford.				
5. Bradford East End	Fever Hospital	41	28	13
6. Bradford West End	Infirmary	102	67	35
	Eye and Ear Hospital	–	–	–
	Hospital for Sick Children	–	–	–
	of the Poor	–	–	–
7. Horton	Workhouse	239	142	97
8. Thornton	Workhouse (North Bierley)	–	–	–
10. Shipley	Saltaire Infirmary	82	44	18
498.—Hunslet.				
1. Hunslet	Works. Infirmary	44	22	22
499.—Holbeck.				
1. Holbeck	Workhouse	22	11	11
500.—Bramley.				
5. Wortley	Workhouse	37	25	12
501.—Leeds.				
2. North Leeds	Workhouse, Infirmary and Industrial School	276	163	113
	House of Recovery (Fever Hospital)	36	26	10
	Borough Hospital	–	–	–
3. West Leeds	General Infirmary	209	134	75
	Hospital for Women and Children	3	–	3
	Little Sisters' Home	12	5	7
502.—Dewsbury.				
2. Batley	Cottage Hospital	14	9	5
6. Dewsbury	Workhouse	96	62	34
	Dewsbury and District General Infirmary	20	10	10
503.—Wakefield.				
3. Stanley	Workhouse	70	45	25
	Stanley Cottage Hospital	–	–	–
	West Riding Lunatic Asylum	176	118	58
4. Wakefield	Clayton Hosp. and Wakefield General Dispensy.	15	10	5
	Fever Hospital	2	1	1
504.—Pontefract.				
3. Pontefract	Workhouse	34	26	8
505.—Hemsworth.				
1. Hemsworth	Workhouse	6	2	4
506.—Barnsley.				
2. Barnsley	Workhouse	82	59	23
	Beckett's Hospital and Dispensary	26	20	6
	Corporation Fever Hospital	–	–	–
507.—Wortley.				
3. Penistone	Workhouse	13	4	9
5. Ecclesfield	Workhouse	17	10	7
	South Yorkshire Lunatic Asylum	143	85	58
508.—Ecclesall Bierlow.				
4. Ecclesall Bierlow	Workhouse	95	56	39
	Children's Hospital	6	6	–
509.—Sheffield.				
1. West Sheffield	Public Hosp. and Dispensy.	59	42	17
	Hospital for Women	20	4	16
2. North Sheffield	Workhouse	–	–	–
	General Infirmary	99	69	30
	Fever Hospital	10	5	5
5. Brightside	Workhouse	305	194	111
510.—Rotherham.				
2. Rotherham	Workhouse	38	25	13
	Hospital and Dispensary	7	4	3
IX.—YORKSHIRE—*cont.*				
35.—West Riding—*cont.*				
511.—Doncaster.				
3. Doncaster	Workhouse	63	31	32
	Infirmary and Dispensary	9	6	3
512.—Thorne.				
2. Thorne	Workhouse	17	12	5
513.—Goole.				
2. Goole	Workhouse	23	17	6
	Fever Hospital (Urban Sanitary)	–	–	–
514.—Selby.				
2. Selby	Workhouse	13	9	4
515.—Tadcaster.				
2. Tadcaster	Workhouse	14	6	8
36.—East Riding.				
516.—York.				
2. Bootham	Workhouse	130	70	40
	Fever Hospital	2	1	1
	North Riding Lunatic Asylum	75	51	24
	York Lunatic Asylum	8	4	4
4. Walmgate*	County Hospital	53	25	28
	Military Hospital	10	10	–
517.—Pocklington.				
2. Pocklington	Workhouse	13	9	4
518.—Howden.				
3. Howden	Workhouse	7	6	1
519.—Beverley.				
2. Beverley	Workhouse	12	7	5
	Cottage Hospital	2	–	2
	East Riding Lunatic Asyl.	25	15	10
520.—Sculcoates.				
2. Cottingham	*Borough Lunatic Asylum*	31	20	11
5. Drypool	Hull Local Board Hosp.	3	2	1
7. *East Sculcoates*	Marine Hospital (R.N.)	–	–	–
8. West Sculcoates	Workhouse	98	64	34
	Hospital for Sick Children	1	–	1
521.—Hull.				
3. Myton	Workhouse	123	83	40
	Royal Infirmary	131	96	35
	Temporary Borough Hosp.	8	5	3
522.—Patrington.				
1. Patrington	Workhouse	14	9	5
523.—Skirlaugh.				
2. Skirlaugh	Workhouse	3	1	2
524.—Driffield.				
2. Driffield	Workhouse	16	8	8
	Cottage Hospital	–	–	–
525.—Bridlington.				
2. Bridlington	Workhouse	15	6	9
	Lloyd's Cottage Hospital	1	–	1
	St. Ann's Convlt. House	–	–	–
37.—North Riding.				
526.—Scarborough.				
2. Scarborough	Workhouse	54	34	20
	Dispensary and Accident Hospital	7	5	2
	Royal Northern Sea-bathing Infirmary	4	3	1
	Sanatorium (Small-pox Hospital)	–	–	–
	Cottage Hospital	–	–	–
	King's Cliff Hospital (Eye and Ear diseases)	–	–	–
527.—Malton.				
3. Malton	Workhouse	19	13	6
528.—Easingwold.				
2. Easingwold	Workhouse	5	2	3

* 516 : 4.—In the Retreat, a private Lunatic Hospital, 11 deaths occurred during the year.

Deaths in Workhouses, Hospitals, and Public Lunatic Asylums, 1886—*continued.*

District and Sub-District.	Name of Institution.	Deaths. Persons.	Males.	Females.
IX.—YORKSHIRE—*cont.*				
37.—North Riding—*cont.*				
529.—THIRSK.				
3. Thirsk	Workhouse	8	6	2
530.—HELMSLEY.				
1. Helmsley	Workhouse	4	3	1
3. Kirkby Moorside	Workhouse	5	5	-
531.—PICKERING.				
2. Pickering	Workhouse	7	4	3
532.—WHITBY.				
2. Whitby	Workhouse	15	10	5
533.—GUISBROUGH.				
1. Lofthouse	Cleveland Cottage Hospital	2	1	1
	Miners' Hospital	1	1	-
2. Marske	Cottage Hospital (Messrs. Pease)	2	1	1
	Convlt. Home (Coatham)	2	2	-
	Convlt. Home (Saltburn)	3	1	2
	Miners' Hospital	-	-	-
3. Guisbrough	Workhouse	10	8	2
	Hospital for Iron miners	1	1	-
534.—MIDDLESBROUGH.				
1. Middlesbrough	Workhouse	123	83	40
	North Riding Infirmary	27	21	6
	Fever Hospital	19	11	8
2. Ormesby	North Ormesby Cottage Hospital	23	17	6
	Exton Hospital	5	5	-
535.—STOKESLEY.				
1. Stokesley	Workhouse	4	3	1
536.—NORTHALLERTON.				
2. Northallerton	Workhouse	2	-	2
	Cottage Hospital	3	1	2
537.—BEDALE.				
1. Bedale	Workhouse	2	2	-
538.—LEYBURN.				
2. Leyburn	Workhouse	5	3	2
539.—AYSGARTH.				
1. Askrigg	Workhouse	6	5	1
540.—REETH.				
2. Reeth	Workhouse	-	-	-
541.—RICHMOND.				
1. Richmond	Workhouse	5	2	3
2. Catterick	St. John of God's Hospital	7	7	-
X.—NORTHERN COUNTIES.				
38.—Durham.				
542.—DARLINGTON.				
1. Darlington*	Workhouse	35	21	14
	Cottage Hospital	3	1	2
	Children's Hospital	-	-	-
	Fever Hospital	13	8	5
543.—STOCKTON.				
1. Stockton	Workhouse	57	38	19
	Stockton Hospital	14	12	2
2. Sedgefield	Workhouse	5	4	1
	County Lunatic Asylum	127	78	49
544.—HARTLEPOOL.				
1. Hartlepool	Workhouse	53	35	18
	Hospital and Dispensary	21	15	6
	Port Sanitary Hospital	22	13	9
545.—AUCKLAND.				
1. Bishop Auckland	Workhouse	25	18	7
	Infectious Diseases Hosp.	1	-	1
546.—TEESDALE.				
2. Barnard Castle	Workhouse	17	13	4
547.—WEARDALE.				
2. Stanhope	Workhouse	6	4	2
X.—NORTHERN COUNTIES—*cont.*				
38.—Durham—*cont.*				
548.—LANCHESTER.				
2. Lanchester	Workhouse	23	15	8
	Consett Cottage Hospital	-	-	-
549.—DURHAM.				
1. St. Oswald	Workhouse	36	23	13
	County Hospital and Infirmary	17	14	3
2. St. Nicholas	Sherburn Hospital	4	4	-
	Small-pox Hospital	-	-	-
550.—EASINGTON.				
1. Easington	Workhouse	15	6	9
	Seaham Harbour Infirmy.	1	1	-
	Infectious Diseases Hosp.	4	3	1
551.—HOUGHTON-LE-SPRING.				
1. Houghton-le-Spring	Workhouse	26	15	11
552.—CHESTER-LE-STREET.				
1. Chester-le-Street	Workhouse	17	13	4
553.—SUNDERLAND.				
1. Nth. Bishop Wearmouth	Workhouse	183	108	75
	House of Recovery	2	2	-
	Eye Infirmary	-	-	-
	Children's Hospital	4	2	2
2. Sth. Bishop Wearmouth	General Infirmary and Dispensary	56	36	20
5. Monk Wearmouth	Dispensary and Accident Home	-	-	-
554.—SOUTH SHIELDS.				
1. Westoe	Workh. and Infirmary	131	80	51
	Ingham Infirmary	15	13	2
	Borough Hospital	-	-	-
	Dene's Hospital	9	5	4
2. South Shields	Memorial Hospital	1	1	-
	Tyne Floating Hospital	1	1	-
	Jarrow Borough Hospital	-	-	-
555.—GATESHEAD.				
2. Gateshead	Workhouse	93	58	35
	Fever and Small-pox Hosp.	1	-	1
3. Wickham.†				
39.—Northumberland.				
556.—NEWCASTLE-ON-TYNE.				
1. Westgate	Workh. & Vagrant Ward	147	81	66
2. St. Andrew	Eye Infirmary	-	-	-
	Northern Counties Hospital for Diseases of the Chest	1	-	1
	Moor Small-pox Hospital	-	-	-
	Home for Incurables	3	2	1
3. St. Nicholas	Infirmary	212	153	59
	Children's Hospital	3	1	2
	Fever Hospital	8	5	3
4. All Saints	Lying-in Hospital	-	-	-
	Hospital for Women	-	-	-
	St. Catherine's Hospital	2	-	2
557.—TYNEMOUTH.				
3. Tynemouth	Workhouse	88	55	33
	Prudhoe Convalsct. Home	4	3	1
	Cottage Hospital	1	1	-
4. Longbenton	Walker Hospital and Infirmary	-	-	-
6. Blyth	Cottage Hospital	1	1	-
558.—CASTLE WARD.				
1. Ponteland	Workhouse	9	7	2
	Newcastle Borough Lunatic Asylum (Coxlodge)	25	18	7
559.—HEXHAM.				
2. Hexham	Workhouse	25	16	9
560.—HALTWHISTLE.				
1. Haltwhistle	Workhouse	3	2	1
561.—BELLINGHAM.				
1. Bellingham	Workhouse	3	3	-
562.—MORPETH.				
1. Morpeth	Workhouse	21	12	9
	County Lunatic Asylum	47	27	20
2. Bedlington	Netherton Small-pox Hospital	-	-	-

* 542 : 1.—In Dinsdale Park, a private Lunatic Asylum, 2 deaths occurred during the year.
† 555 : 3.—In Dunston Lodge, a private Lunatic Asylum, 6 deaths occurred during the year.

Deaths in Workhouses, Hospitals, and Public Lunatic Asylums, 1886—*continued.*

District and Sub-district.	Name of Institution.	Deaths. Persons.	Males.	Females.
X.—NORTHERN COUNTIES—*cont.*				
39.—Northumberland—*cont.*				
563.—ALNWICK.				
2. Alnwick	Workhouse	21	15	6
	Infirmary	1	1	-
564.—BELFORD.				
1. Belford	Workhouse	3	1	2
565.—BERWICK.				
1. Berwick-upon-Tweed	Workhouse	34	19	15
	Infirmary	3	2	1
	Military Hospital	-	-	-
566.—GLENDALE.				
2. Wooler	Workhouse	6	2	4
567.—ROTHBURY.				
1. Rothbury	Workhouse	3	3	-
40.—Cumberland.				
568.—ALSTON.				
1. Alston	Workhouse	2	-	2
569.—PENRITH.				
1. Penrith	Workhouse	18	12	6
	Fever Hospital	-	-	-
570.—BRAMPTON.				
2. Brampton	Workhouse	8	6	2
571.—LONGTOWN.				
2. Low Longtown	Workhouse	10	7	3
572.—CARLISLE.				
2. St. Cuthbert	Workhouse (Fuse Hill)	39	30	9
	Workhouse (School, Harraby Hill)	-	-	-
	Cumberland and Westmorland Lunatic Asylum	43	25	18
3. St. Mary	Cumberland Infirmary	35	22	13
	Fever Hospital (House of Recovery)	3	1	2
4. Stanwix	Home for Incurables	1	1	-
573.—WIGTON.				
1. Wigton	Workhouse	10	6	4
2. Abbey Holme	Convalescent Institution	-	-	-
574.—COCKERMOUTH.				
2. Cockermouth	Workhouse	41	24	17
4. Maryport	Workhouse (Infirmary)	1	-	1
	Fever Hospital	-	-	-
575.—WHITEHAVEN.				
2. Whitehaven	Whitehaven and West Cumberland Infirmary	17	12	5
3. St. Bees	Workhouse	57	31	26
	Fever Hospital (Branstry Hospital)	-	-	-
576.—BOOTLE.				
2. Bootle	Workhouse	8	4	4
41.—Westmorland.				
577.—EAST WARD.				
2. Kirkby Stephen	Workhouse	7	6	1
578.—WEST WARD.				
1. Morland	Workhouse	2	2	-
579.—KENDAL.				
4. Kendal	Workhouse	10	9	1
	Memorial Hospital	15	7	8
	Sanatorium	-	-	-
5. Milnthorpe	Workhouse	18	13	5
	Memorial Hospital	1	-	1

District and Sub-district.	Name of Institution.	Deaths. Persons.	Males.	Females.
XI.—MONMOUTHSH. AND WALES.				
42.—Monmouthsh.				
580.—CHEPSTOW.				
2. Chepstow	Workhouse	22	17	5
	Small-pox Hospital	-	-	-
3. Lydney	Cottage Hospital	-	-	-
581.—MONMOUTH.				
3. Monmouth	Workhouse	36	29	7
	General Hospital and Dispensary	3	1	2
582.—ABERGAVENNY.				
3. Abergavenny	Workhouse	26	20	6
	Joint Counties Lunatic Asylum	40	26	14
4. Blaenavon	Small-pox Hospital	-	-	-
	The Hospital	1	-	1
583.—BEDWELTY.				
2. Tredegar	Workhouse	45	39	6
584.—PONTYPOOL.				
2. Llangibby	Workhouse	23	14	9
585.—NEWPORT.				
2. Newport	Workhouse	93	55	38
	Infirmary and Dispensary	14	12	2
	Corporation Hospital	3	1	2
43.—South Wales.				
586.—CARDIFF.				
2. Cardiff	Workhouse	190	134	56
	Workhouse (Ely Industrial School)	1	1	-
	Glamorganshire and Monmouthshire Infirmary	79	60	19
	Hospital Ship (Hamadryad)	16	16	-
587.—PONTYPRIDD.				
2. Llantrisaint	Workhouse	49	43	6
588.—MERTHYR TYDFIL.				
2. Lower Merthyr Tydfil	Workhouse	87	55	32
3. Upper Merthyr Tydfil	Fever Hospital (Merthyr)	1	-	1
	Fever Hospital (Dowlais)	-	-	-
	Surgical Hosp. (Dowlais)	-	-	-
4. Aberdare	Workhouse (Industrial School)	-	-	-
	Cottage Hospital	-	-	-
589.—BRIDGEND.				
3. Bridgend	Workhouse	19	17	2
	Glamorgan County Lunatic Asylum	55	31	24
590.—NEATH.				
2. Neath *	Workhouse	33	24	9
591.—PONTARDAWE.				
1. Pontardawe	Workhouse	3	2	1
592.—SWANSEA.				
1. Llandilotalybont	Workhouse (Cottage Homes)	-	-	-
3. Swansea	Workhouse	69	38	31
	Swansea Hospital	41	28	13
	Fever Hospital	5	2	3
596.—GOWER.				
2. Gower Western	Workhouse	-	-	-
594.—LLANELLY.				
2. Llanelly	Workhouse	12	9	3
	Village Hospital	4	4	-
595.—LLANDOVERY.				
4. Llandingat	Workhouse	1	1	-
596.—LLANDILOFAWR.				
4. Llandilo	Workhouse	6	4	2
597.—CARMARTHEN.				
3. Carmarthen	Workhouse	17	9	8
	General Infirmary	4	4	-
	Joint Counties Lunatic Asylum	38	22	16

* 590 ; 2.—In Vernon House, a private Lunatic Asylum, 6 deaths occurred during the year.

Deaths in Workhouses, Hospitals, and Public Lunatic Asylums, 1886—*continued.*

District and Sub-District.	Name of Institution.	Deaths. Persons.	Males.	Females.
XI.—MONMOUTHSH. AND WALES—*cont.*				
43.—South Wales—*cont.*				
598.—NARBERTH.				
5. Slebech	Workhouse	9	3	6
599.—PEMBROKE.				
1. Tenby	Pembroke Infirmary and Dispensary	2	1	1
	Cottage Hospital	1	1	-
2. Pembroke	Workhouse	14	11	3
	Station Hospital	2	2	-
600.—HAVERFORDWEST.				
1. Milford	Hospital (Contagious Dis.)	1	1	-
2. Haverfordwest	Workhouse	25	15	10
	Pembrokeshire & Haverfordwest Infirmary	3	3	-
601.—CARDIGAN.				
2. Cardigan	Workhouse	11	4	7
602.—NEWCASTLE-IN-EMLYN.				
1. Kenarth	Workhouse	2	1	1
603.—LAMPETER.				
3. Lampeter	Workhouse	3	1	2
604.—ABERAYRON.				
2. Llansaintffraid	Workhouse	1	1	-
605.—ABERYSTWITH.				
2. Aberystwith	Workhouse	10	8	2
	Aberystwith Infirmary and Cardiganshire Genl. Infir.	-	-	-
606.—TREGARON.				
3. Tregaron	Workhouse	5	3	2
607.—BUILTH.				
3. Builth	Workhouse	3	2	1
608.—BRECKNOCK.				
3. Brecknock	Workhouse	8	4	4
	County and Borough Infirmary	7	4	3
609.—CRICKHOWELL.				
3. Llangattock	Workhouse	21	14	7
610.—HAY.				
3. Hay	Workhouse	4	4	-
611.—KNIGHTON.				
2. Knighton	Workhouse	6	3	3
612.—RHAYADER.				
2. Nantmel	Workhouse	1	1	-
	Llandrindod Hospital	1	-	1
44.—North Wales.				
613.—MACHYNLLETH.				
1. Machynlleth	Workhouse	5	4	1
614.—NEWTOWN.				
2. Llanwnog	Workhouse	21	15	6
5. Newtown	Montgomerysh. Infirmary	3	2	1
615.—FORDEN.				
2. Chirbury	Workhouse	11	8	3

District and Sub-District.	Name of Institution.	Deaths. Persons.	Males.	Females.
XI.—MONMOUTHSH. AND WALES—*cont.*				
44.—North Wales—*cont.*				
616.—LLANFYLLIN.				
2. Llansaintffraid	Workhouse	18	15	3
617.—HOLYWELL.				
2. Holywell	Workhouse	32	20	12
4. Mold	Cottage Hospital	-	-	-
618.—WREXHAM.				
2. Ruabon	Accident Hospital	2	2	-
3. Wrexham	Workhouse	52	39	13
	Infirmary and General Dispensary	11	9	2
	Sanitary Hospital	1	-	1
619.—RUTHIN.				
2. Ruthin	Workhouse	5	4	1
620.—ST. ASAPH.				
1. St. Asaph	Workhouse	13	8	5
	Women's Convalescent Hospital	1	-	1
	Royal Alexandra Hospital (*Rhyl*)	10	3	7
	Men's Convalescent Hosp.	1	1	-
3. Denbigh	Denbighshire Infirmary	16	11	5
	North Wales Counties Lunatic Asylum	51	28	23
621.—LLANRWST.				
1. Llanrwst	Workhouse	9	7	2
622.—CORWEN.				
1. Corwen	Workhouse	7	3	4
2. Llangollen	Cottage Hospital	-	-	-
623.—BALA.				
1. Bala	Workhouse	5	4	1
624.—DOLGELLY.				
2. Barmouth	Workhouse	3	2	1
625.—FESTINIOG.				
1. Llanfihangel-y-traethau	Workhouse	9	5	4
2. Festiniog	Oakley's Hospital	-	-	-
626.—PWLLHELI.				
2. Pwllheli	Workhouse	2	2	-
627.—CARNARVON.				
2. Llanrug	Dinorwic Quarry Hosp.	-	-	-
3. Carnarvon	Workhouse	29	17	12
628.—BANGOR.				
2. Bangor	Workhouse	17	13	4
	Carnarvon and Anglesey Infirmary	6	5	1
	Fever Hosp. (and Tent)	-	-	-
3. Llanllechid	Penrhyn Hospital	5	5	-
629.—CONWAY.				
1. Conway	Workhouse	13	9	4
2. Cretuddyn	Cottage Hospital	8	6	2
	Infectious Diseases Hosp.	-	-	-
630A.—ANGLESEY.				
2. Amlwch	Workhouse (Anglesey)	4	3	1
	Dinorben Cottage Hospital	-	-	-
630B.—HOLYHEAD.				
2. Llanddausaint	Workhouse (Holyhead)	5	4	1
3. Holyhead	Stanley Hospital	2	2	-

DEATHS

OF

PERSONS, MALES, AND FEMALES,

AT DIFFERENT AGES,

IN REGISTRATION DIVISIONS AND COUNTIES,

1886.

ENGLAND.—DEATHS at different Ages Registered in the Year 1886—in REGISTRATION DIVISIONS and COUNTIES.

REGISTRATION DIVISIONS.		TOTAL DEATHS.	AGES AT DEATH.															
			Total under 1 Year.	1–	2–	3–	4–	Total under 5 Years.	5–	10–	15–	20–	25–	35–	45–	55–	65–	75–	85 and upwds.
	ENGLAND — Persons	537276	134870	42949	15892	9732	6620	210063	15707	8883	11982	13675	30147	35172	39789	50748	62293	45970	12947
	Males	275874	75094	22425	8110	4892	3284	113804	7826	4244	5864	6759	14841	16287	21490	25907	30419	21284	5239
	Females	261402	59776	20524	7782	4841	3336	96259	7881	4639	6118	6916	15306	16885	18379	24781	31874	24686	7708
	DIVISIONS.																		
No. I.	LONDON — Persons	82545	21318	7319	2886	1789	1114	34426	2130	1070	1412	1896	4986	6437	7023	7896	8449	5445	1375
	Males	42157	11835	3775	1487	946	560	18603	1083	535	690	989	2628	3496	3778	3954	3819	2136	446
	Females	40388	9483	3544	1399	843	554	15823	1047	535	722	907	2358	2941	3245	3942	4630	3309	929
II.	SOUTH EASTERN — Persons	46277	10094	3022	1072	727	526	15441	1315	775	1065	1182	2715	3054	3478	4366	6056	5165	1665
	Males	23820	5624	1585	535	370	258	8372	649	353	515	589	1387	1678	1944	2219	2959	2481	674
	Females	22457	4470	1437	537	357	268	7069	666	422	550	593	1328	1376	1534	2147	3097	2684	991
III.	SOUTH MIDLAND — Persons	31104	7374	2098	809	516	384	11181	862	538	587	697	1549	1767	2018	2875	4280	3615	1135
	Males	15953	4138	1097	411	260	200	6106	434	272	263	345	724	893	1061	1453	2104	1806	472
	Females	15151	3236	1001	398	256	184	5075	428	266	324	352	825	874	957	1422	2176	1809	663
IV.	EASTERN — Persons	26961	6644	1844	637	406	298	9829	724	413	563	632	1217	1474	1656	2379	3473	3383	1218
	Males	13964	3708	1015	319	219	133	5394	367	216	271	315	581	732	888	1194	1793	1674	539
	Females	12997	2936	829	318	187	165	4435	357	197	292	317	636	742	768	1185	1680	1709	679
V.	SOUTH WESTERN — Persons	35317	6819	2211	788	493	334	10645	930	571	847	906	1726	1915	2381	3444	5435	4893	1624
	Males	17676	3857	1162	403	250	162	5514	473	250	417	429	788	997	1275	1736	2810	2209	679
	Females	17641	2962	1049	385	243	172	4831	457	324	430	477	938	918	1106	1708	2625	2655	945

ENGLAND.—DEATHS at different Ages Registered in the Year 1886—in REGISTRATION DIVISIONS and COUNTIES—*continued.*

No.	REGISTRATION DIVISIONS.		TOTAL DEATHS.	AGES AT DEATH.															
				Total under 1 Year.	1–	2–	3–	4–	Total under 5 Years.	5–	10–	15–	20–	25–	35–	45–	55–	65–	75–	85 and upwds.
VI.	WEST MIDLAND	Persons	59547	15370	4825	1735	1007	677	23614	1595	894	1107	1389	2974	3711	4225	5803	7311	5388	1536
		Males	30750	8609	2495	887	494	362	12847	794	420	534	657	1458	1919	2255	3063	3658	2537	668
		Females	28797	6761	2330	848	513	315	10767	801	474	573	732	1516	1792	1970	2740	3653	2851	928
VII.	NORTH MIDLAND	Persons	32683	9127	2288	803	462	334	13014	898	499	763	795	1673	1788	2066	2894	3930	3415	948
		Males	16888	5142	1199	437	223	181	7182	449	253	350	379	769	852	1076	1480	2018	1689	418
		Females	15795	3985	1089	366	239	153	5832	449	246	413	416	904	936	990	1414	1912	1738	530
VIII.	NORTH WESTERN	Persons	97039	25769	9061	3298	2062	1371	41561	3120	1645	2177	2497	5881	7169	7994	9516	9512	5051	916
		Males	49552	14188	4771	1654	993	668	22274	1538	783	1084	1227	2906	3729	4189	4727	4443	2291	361
		Females	47487	11581	4290	1644	1069	703	19287	1582	862	1093	1270	2975	3440	3805	4789	5069	2760	555
IX.	YORK	Persons	59236	15225	5133	1871	1004	739	23972	1872	1050	1531	1597	3468	3772	4497	5707	6616	4226	928
		Males	30593	8482	2673	954	491	353	12955	899	473	744	741	1675	1927	2489	3001	3307	1979	405
		Females	28643	6743	2460	917	513	386	11019	973	577	787	856	1793	1845	2008	2706	3309	2247	523
X.	NORTHERN	Persons	32652	8915	2748	1035	634	424	13756	1174	729	905	954	1849	2010	2193	2831	3373	2267	611
		Males	16791	4871	1400	537	323	213	7344	588	363	464	494	896	1008	1174	1511	1697	1006	246
		Females	15861	4044	1348	498	311	211	6412	586	366	441	460	953	1002	1019	1320	1676	1261	365
XI.	WELSH	Persons	33015	8215	2400	958	632	419	12624	1067	699	1025	1130	2109	2075	2258	3037	3858	3022	991
		Males	17730	4660	1253	506	322	194	6935	552	326	532	574	1029	1056	1261	1629	2011	1434	391
		Females	16185	3555	1147	452	310	225	5689	515	373	493	556	1080	1019	997	1408	1847	1588	600

ENGLAND.—DEATHS at different Ages Registered in the Year 1886—in REGISTRATION DIVISIONS and COUNTIES—*continued.*

No.	REGISTRATION COUNTIES.		TOTAL DEATHS.	AGES AT DEATH.															
				Total under 1 Year.	1–	2–	3–	4–	Total under 5 Years.	5–	10–	15–	20–	25–	35–	45–	55–	65–	75–	85 and upwds.
	I.—LONDON.																			
	MIDDLESEX (*part of*)	Persons	54802	13761	4764	1884	1174	754	22277	1379	684	941	1269	3427	4437	4837	5360	5624	3672	895
		Males	27902	7614	2423	945	605	383	11970	706	330	463	648	1813	2406	2605	2735	2498	1434	294
		Females	26900	6147	2281	939	569	371	10307	673	354	478	621	1614	2031	2232	2625	3126	2238	601
	SURREY (*part of*)	Persons	21852	6024	2085	804	493	282	9688	558	298	369	471	1215	1590	1754	1996	2191	1360	362
		Males	11195	3365	1087	420	265	133	5275	286	163	177	251	627	855	939	960	1027	525	110
		Females	10657	2659	998	384	228	144	4413	272	135	192	220	588	735	815	1036	1164	835	252
	KENT (*part of*)	Persons	5891	1533	530	198	122	78	2461	193	88	102	156	344	410	432	540	634	413	118
		Males	3060	856	265	122	76	39	1358	91	42	50	90	188	235	234	259	294	177	42
		Females	2831	677	265	76	46	39	1103	102	46	52	66	156	175	198	281	340	236	76
	II.—SOUTH EASTERN.																			
1	SURREY (*extra-metropolitan*)	Persons	8301	1788	548	190	128	84	2738	233	132	202	203	472	637	675	844	1067	835	263
		Males	4263	973	306	91	68	45	1478	117	57	89	112	254	364	368	435	533	368	88
		Females	4038	815	242	99	65	39	1260	116	75	113	91	218	273	307	409	534	467	175
2	KENT (*extra-metropolitan*)	Persons	13356	3102	831	270	213	143	4559	404	235	313	349	754	857	1000	1215	1657	1532	481
		Males	6869	1720	433	131	112	68	2469	191	114	148	154	380	439	563	634	815	741	201
		Females	6487	1382	398	139	101	75	2090	213	121	165	195	374	398	437	581	842	791	280
3	SUSSEX	Persons	8617	1779	548	201	124	88	2740	210	152	193	214	507	575	652	836	1162	1042	334
		Males	4378	1002	279	98	68	40	1487	112	63	100	98	234	310	352	395	572	511	144
		Females	4239	777	269	103	56	48	1253	98	89	93	116	273	265	300	441	590	531	190

ENGLAND.—DEATHS at different Ages Registered in the Year 1886 — in REGISTRATION DIVISIONS and COUNTIES — *continued.*

No.	REGISTRATION COUNTIES.		TOTAL DEATHS.	AGES AT DEATH.															
				Total under 1 Year.	1–	2–	3–	4–	Total under 5 Years.	5–	10–	15–	20–	25–	35–	45–	55–	65–	75–	85 and upwds.
	II.—SOUTH EASTERN—*continued.*																			
4	HAMPSHIRE	Persons	11594	2483	829	330	198	168	4008	345	181	268	310	738	727	825	1047	1510	1285	400
		Males	6006	1396	431	170	93	87	2177	170	83	136	170	394	400	485	572	700	594	164
		Females	5588	1087	398	160	105	81	1831	175	98	132	140	344	327	340	515	810	641	235
5	BERKSHIRE	Persons	4409	942	266	81	64	43	1396	123	75	89	106	244	258	326	424	660	521	187
		Males	2304	533	131	45	34	18	761	59	36	42	53	125	145	176	223	339	267	76
		Females	2105	409	135	36	30	25	635	64	39	47	53	119	113	150	201	321	254	111
	III.—SOUTH MIDLAND.																			
6	MIDDLESEX (*extra-metropolitan*)	Persons	8189	2286	636	248	156	124	3450	243	137	147	142	452	539	575	719	919	642	204
		Males	4189	1289	326	135	86	70	1906	135	81	76	65	222	273	324	349	417	275	69
		Females	3980	997	310	113	70	54	1544	108	56	71	77	230	266	251	370	502	367	135
7	HERTFORDSHIRE	Persons	3744	721	189	96	66	53	1125	109	76	69	82	169	186	265	405	562	534	162
		Males	1910	407	91	45	35	27	605	59	35	30	36	76	106	141	210	277	236	69
		Females	1834	314	98	51	31	26	520	50	41	39	46	93	80	124	195	285	298	93
8	BUCKINGHAMSHIRE	Persons	2884	666	201	66	50	36	1019	69	44	39	60	132	137	190	247	430	389	128
		Males	1456	356	102	31	29	22	540	27	21	17	35	71	61	106	118	218	199	53
		Females	1428	310	99	35	21	14	479	42	23	22	25	61	76	84	134	217	190	75
9	OXFORDSHIRE	Persons	3314	677	173	73	39	29	991	81	60	50	85	169	177	235	321	568	462	115
		Males	1724	385	92	32	16	18	543	45	30	26	40	92	95	118	161	277	250	47
		Females	1590	292	81	41	23	11	448	36	30	24	45	77	82	117	160	291	212	68

ENGLAND.—DEATHS at different Ages Registered in the Year 1886 — in REGISTRATION DIVISIONS and COUNTIES — *continued.*

No.	REGISTRATION COUNTIES.		TOTAL DEATHS.	AGES AT DEATH.															
				Total under 1 Year.	1—	2—	3—	4—	Total under 5 Years.	5—	10—	15—	20—	25—	35—	45—	55—	65—	75—	85 and upwds.
	III.—SOUTH MIDLAND —*continued.*																		
10	NORTHAMPTONSHIRE	Persons	5357	1345	400	163	107	64	2079	151	81	118	150	233	305	316	481	680	576	187
		Males	2761	771	202	80	46	28	1127	70	37	51	77	101	137	177	252	346	309	86
		Females	2596	574	198	83	61	36	952	81	44	67	73	132	168	139	229	334	276	101
11	HUNTINGDONSHIRE	Persons	980	167	62	17	17	7	270	25	18	22	30	41	45	53	93	174	150	49
		Males	510	94	37	9	11	2	153	16	6	7	13	12	25	21	53	100	83	21
		Females	470	73	25	8	6	5	117	9	12	15	17	29	20	32	40	74	67	28
12	BEDFORDSHIRE	Persons	2035	706	195	69	31	30	1031	78	60	49	53	153	175	165	280	429	360	102
		Males	1504	390	114	38	15	18	575	37	30	17	25	60	90	79	139	211	194	47
		Females	1451	316	81	31	16	12	456	41	30	32	28	93	85	86	141	218	166	55
13	CAMBRIDGESHIRE	Persons	3721	806	242	77	50	41	1216	96	62	93	95	200	203	219	329	518	502	188
		Males	1899	446	133	41	25	15	660	45	32	39	54	90	103	115	176	273	239	80
		Females	1822	360	109	36	25	26	556	51	30	54	41	110	97	104	153	245	263	108
	IV EASTERN.																			
14	ESSEX	Persons	11762	3051	959	318	227	157	4712	379	301	250	251	553	749	799	967	1366	1177	358
		Males	6120	1687	535	160	123	71	2576	192	108	120	127	261	401	429	470	694	578	164
		Females	5642	1364	424	158	104	86	2136	187	93	130	124	292	348	370	497	672	599	194
15	SUFFOLK	Persons	6666	1514	449	167	82	69	2281	153	106	145	176	289	301	370	620	908	946	371
		Males	3421	803	228	94	42	33	1200	79	58	68	88	148	127	199	322	480	485	167
		Females	3245	711	221	73	40	36	1081	74	48	77	88	141	174	171	298	428	461	204

ENGLAND.—DEATHS at different Ages Registered in the Year 1886—in REGISTRATION DIVISIONS and COUNTIES—*continued.*

No.	REGISTRATION COUNTIES.		TOTAL DEATHS.	AGES AT DEATH. Total under 1 Year.	1–	2–	3–	4–	Total under 5 Years.	5–	10–	15–	20–	25–	35–	45–	55–	65–	75–	85 and upwds.
	IV.—EASTERN—*continued.*																			
16	**NORFOLK** - -	Persons	8533	2079	436	152	97	72	2836	192	106	168	205	375	424	487	792	1199	1260	489
		Males - -	4423	1218	252	65	54	29	1618	91	50	83	100	172	204	260	402	619	611	208
		Females -	4110	861	184	87	43	43	1218	96	56	85	105	203	220	227	390	580	649	281
	V.—SOUTH WESTERN.																			
17	**WILTSHIRE** - -	Persons	4357	793	216	69	48	28	1154	108	68	98	97	226	231	300	448	736	684	207
		Males - -	2217	454	117	38	28	18	655	52	34	37	46	91	123	162	232	345	348	92
		Females -	2140	339	99	31	20	10	499	56	34	61	51	135	108	138	216	391	336	115
18	**DORSETSHIRE** - -	Persons	3207	573	200	69	32	21	895	78	39	78	91	172	183	215	312	498	491	155
		Males - -	1624	334	96	39	17	12	498	39	17	38	38	83	97	122	132	244	231	65
		Females -	1583	239	104	30	15	9	397	39	22	40	53	89	86	93	180	254	260	90
19	**DEVONSHIRE** - -	Persons	11993	2255	740	304	206	120	3625	310	219	317	324	617	690	803	1165	1793	1600	530
		Males - -	5936	1251	397	154	103	59	1964	162	90	170	178	296	340	427	552	871	691	210
		Females -	6057	1004	343	150	103	61	1661	148	129	147	161	321	350	376	613	922	909	320
20	**CORNWALL** - -	Persons	6862	1514	602	195	110	91	2512	213	112	166	176	290	274	371	593	979	882	294
		Males - -	3349	811	317	98	51	45	1322	109	50	84	79	111	134	197	315	442	281	125
		Females -	3513	703	285	97	59	46	1190	104	62	82	97	179	140	174	278	537	501	169
21	**SOMERSETSHIRE** - -	Persons	8898	1684	453	151	97	74	2459	221	133	188	218	421	537	692	926	1429	1236	438
		Males - -	4550	987	235	74	51	28	1375	111	59	84	103	207	303	367	485	708	557	187
		Females -	4343	697	218	77	46	46	1084	110	74	100	115	214	234	325	441	721	679	251

ENGLAND.—DEATHS at different Ages Registered in the Year 1886—in Registration Divisions and Counties—*continued.*

No.	Registration Counties.		Total Deaths.	Ages at Death.															
				Total under 1 Year.	1–	2–	3–	4–	Total under 5 Years.	5–	10–	15–	20–	25–	35–	45–	55–	65–	75–	85 and upwds.
	VI.—WEST MIDLAND.																			
22	GLOUCESTERSHIRE	Persons	9989	2054	626	244	143	126	3193	267	168	192	238	506	634	749	1052	1438	1183	369
		Males	5027	1187	329	117	68	72	1773	142	81	84	121	253	307	389	539	676	538	145
		Females	4962	867	297	127	75	54	1420	125	87	108	117	254	327	360	513	762	645	224
23	HEREFORDSHIRE	Persons	2174	409	102	38	33	19	601	52	31	39	56	105	129	143	253	340	324	101
		Males	1109	223	46	25	18	12	319	26	14	16	30	57	67	79	134	171	160	36
		Females	1065	186	56	13	20	7	282	26	17	23	26	48	62	64	119	169	164	65
24	SHROPSHIRE	Persons	4772	1053	247	97	55	44	1496	128	76	96	125	229	270	305	487	740	619	201
		Males	2472	595	127	49	27	25	823	70	34	44	59	101	136	165	261	388	310	86
		Females	2300	458	120	48	28	19	673	58	42	52	66	128	134	140	226	357	309	115
25	STAFFORDSHIRE	Persons	20582	6140	2040	694	370	240	9484	534	276	352	479	1047	1209	1412	1927	2112	1408	342
		Males	10812	3368	1047	365	179	133	5106	250	132	181	211	522	649	792	1080	1080	681	128
		Females	9770	2772	993	329	191	107	4378	284	144	171	268	525	560	620	847	1032	727	214
26	WORCESTERSHIRE	Persons	7009	1733	475	172	132	65	2577	180	112	146	160	331	442	466	684	985	726	200
		Males	3543	955	229	85	61	32	1362	83	56	65	71	149	231	257	364	487	352	66
		Females	3466	778	246	87	71	33	1215	97	56	81	89	182	211	209	320	498	374	134
27	WARWICKSHIRE	Persons	15021	3981	1335	490	274	183	6263	434	231	282	331	756	1027	1150	1400	1696	1128	323
		Males	7787	2267	737	246	146	88	3484	223	103	144	145	377	529	593	685	861	496	147
		Females	7234	1714	618	244	128	95	2799	211	128	138	186	379	498	557	715	835	632	176

ENGLAND.—DEATHS at different Ages Registered in the Year 1886—in REGISTRATION DIVISIONS and COUNTIES—*continued*.

No.	REGISTRATION COUNTIES.		TOTAL DEATHS.	AGES AT DEATH.															
				Total under 1 Year.	1—	2—	3—	4—	Total under 5 Years.	5—	10—	15—	20—	25—	35—	45—	55—	65—	75—	85 and upwds.
	VII.—NORTH MIDLAND.																		
28	LEICESTERSHIRE	Persons	6856	2119	503	182	91	62	2957	163	99	129	127	354	366	412	560	780	702	207
		Males	3588	1210	264	94	46	34	1650	75	47	64	60	171	164	209	304	396	351	97
		Females	3268	909	239	88	45	28	1307	88	52	65	67	183	202	203	256	384	351	110
29	RUTLANDSHIRE	Persons	375	74	21	1	5	5	106	10	8	3	6	10	20	25	33	70	61	23
		Males	168	37	11	1	4	4	57	3	4	3	2	1	7	12	13	28	28	10
		Females	207	37	10	-	1	1	49	7	4	-	4	9	13	13	20	42	33	13
30	LINCOLNSHIRE	Persons	8402	2054	479	177	99	88	2897	244	144	229	201	408	465	482	732	1148	1097	355
		Males	4335	1142	246	88	57	47	1580	129	76	99	99	189	219	255	391	618	589	141
		Females	4067	912	233	89	42	41	1317	115	68	130	102	219	246	227	341	530	508	214
31	NOTTINGHAMSHIRE	Persons	9525	2913	795	262	159	93	4222	246	136	228	250	514	504	597	806	961	852	209
		Males	4923	1645	409	136	70	42	2302	120	77	96	117	236	240	301	400	503	439	94
		Females	4600	1268	386	126	89	51	1920	126	59	132	133	278	264	296	406	458	413	115
32	DERBYSHIRE	Persons	7525	1967	490	181	108	86	2832	235	112	174	211	387	433	550	763	971	703	154
		Males	3872	1108	269	96	46	54	1573	122	49	88	101	172	222	299	372	478	325	76
		Females	3653	859	221	85	62	32	1259	113	63	86	110	215	211	251	391	493	378	78
	VIII.—NORTH WESTERN.																		
33	CHESHIRE	Persons	12533	3118	888	324	188	133	4651	346	216	288	339	746	882	1015	1288	1564	983	215
		Males	6363	1708	457	171	96	62	2494	176	98	135	179	329	439	525	651	769	478	90
		Females	6170	1410	431	153	92	71	2157	170	118	153	160	417	443	490	637	795	505	125

ENGLAND.—DEATHS at different Ages Registered in the Year 1886—in REGISTRATION DIVISIONS and COUNTIES—*continued.*

No.	REGISTRATION COUNTIES.		TOTAL DEATHS.	AGES AT DEATH.															
				Total under 1 Year.	1–	2–	3–	4–	Total under 5 Years.	5–	10–	15–	20–	25–	35–	45–	55–	65–	75–	85 and upwds.
	VIII.—NORTH WESTERN—*continued.*																		
34	LANCASHIRE	Persons	84506	22651	8173	2974	1874	1238	36910	2774	1429	1889	2158	5135	6287	6979	8228	7948	4066	701
		Males	43189	12480	4314	1483	897	606	19780	1362	685	949	1048	2577	3290	3664	4076	3674	1818	271
		Females	41317	10171	3859	1491	977	632	17130	1412	744	940	1110	2558	2997	3315	4152	4274	2255	430
	IX.—YORK.																		
35	WEST RIDING	Persons	45697	11695	4166	1540	868	604	18813	1482	806	1186	1213	2683	2953	3539	4535	5001	2919	567
		Males	23565	6521	2150	730	397	283	10131	695	358	480	555	1298	1508	1947	2394	2484	1365	241
		Females	22132	5174	2016	760	471	321	8682	787	448	597	658	1385	1445	1592	2141	2517	1554	326
36	EAST RIDING (WITH YORK)	Persons	7380	1967	543	176	100	64	2850	206	136	188	221	425	444	543	609	874	696	188
		Males	3839	1100	288	91	45	39	1563	111	63	84	112	213	219	281	316	451	308	83
		Females	3541	867	255	85	55	25	1287	95	73	104	109	212	225	262	293	423	388	105
37	NORTH RIDING	Persons	6159	1563	424	155	96	71	2309	184	108	157	163	360	375	415	563	741	611	173
		Males	3189	861	235	83	49	31	1259	93	52	71	74	164	200	221	291	372	311	81
		Females	2970	702	189	72	47	40	1050	91	56	86	89	196	175	194	272	369	300	92
	X.—NORTHERN.																		
38	DURHAM	Persons	18017	5378	1739	656	394	247	8414	699	434	503	502	946	1040	1151	1447	1663	976	242
		Males	9317	2936	890	334	199	127	4486	346	219	262	247	456	529	621	792	847	423	89
		Females	8700	2442	849	322	195	120	3928	353	215	241	255	490	511	530	655	816	553	153
39	NORTHUMBERLAND	Persons	9089	2341	691	237	153	114	3536	293	194	273	295	572	624	653	826	949	687	187
		Males	4637	1273	355	128	79	60	1896	151	91	143	165	282	296	351	446	469	305	76
		Females	4452	1068	336	114	74	54	1646	142	103	130	130	290	328	302	419	480	382	111

ENGLAND.—DEATHS at different Ages Registered in the Year 1886—in REGISTRATION DIVISIONS and COUNTIES—*continued.*

No.	REGISTRATION COUNTIES.		TOTAL DEATHS.	AGES AT DEATH. Total under 1 Year.	1–	2–	3–	4–	Total under 5 Years.	5–	10–	15–	20–	25–	35–	45–	55–	65–	75–	85 and upwds.
	X.—NORTHERN—*continued.*																			
40	CUMBERLAND	Persons	4604	1033	278	126	70	55	1562	150	83	111	136	282	294	332	464	594	461	135
		Males	2342	570	131	71	38	25	835	69	39	51	73	179	153	178	249	294	201	61
		Females	2262	463	147	55	32	30	727	81	44	60	63	143	141	154	215	300	260	74
41	WESTMORLAND	Persons	942	163	40	16	17	8	244	32	18	18	21	49	52	57	94	167	143	47
		Males	495	92	24	9	7	1	133	22	14	8	9	19	28	24	54	87	77	20
		Females	447	71	16	7	10	7	111	10	4	10	12	30	24	33	40	80	66	27
	XI.—WELSH.																			
42	MONMOUTHSHIRE	Persons	5575	1498	514	208	116	71	2407	182	97	137	135	285	333	364	539	602	377	117
		Males	3009	860	261	111	58	38	1328	85	53	66	70	137	185	204	320	323	184	54
		Females	2566	638	253	97	58	33	1079	97	44	71	65	148	148	160	219	279	193	63
43	SOUTH WALES	Persons	19907	5215	1530	597	410	271	8023	658	421	618	716	1293	1215	1277	1638	2019	1519	510
		Males	10435	2937	813	312	212	120	4394	331	181	340	362	641	622	738	861	1063	706	196
		Females	9472	2278	717	285	198	151	3629	327	240	278	354	652	593	539	777	956	813	314
44	NORTH WALES	Persons	8433	1502	356	153	106	77	2194	247	181	270	279	531	527	617	860	1237	1126	364
		Males	4286	863	179	83	52	36	1213	136	91	126	142	241	249	319	448	625	544	141
		Females	4147	639	177	70	54	41	981	111	89	144	137	290	278	298	412	612	582	223

1886.

CAUSES OF DEATH AT DIFFERENT AGES IN ENGLAND AND IN LONDON.

CAUSES OF DEATH IN REGISTRATION COUNTIES.

DEATHS FROM SEVERAL CAUSES IN REGISTRATION DIVISIONS, COUNTIES AND DISTRICTS.

VIOLENT DEATHS.

ENGLAND.—CAUSES of DEATH at different Periods of Life, 1886—MALES.

CAUSES OF DEATH.	MALES.																
	ALL AGES.	AGES AT DEATH.															
		Total under 1 Year.	1—	2—	3—	4—	Total under 5 Years.	5—	10—	15—	20—	25—	35—	45—	55—	65—	75—	85 & upwds.
ALL CAUSES	275,874	75,094	22,425	8110	4891	3284	113,804	7826	4244	5864	6789	14,811	18,287	21,410	25,967	30,419	21,264	5339
I. SPECIFIC FEBRILE OR ZYMOTIC DISEASES	36,287	14779	7180	2842	1846	1231	27878	2364	681	576	555	811	654	655	700	754	536	113
II. PARASITIC DISEASES	502	421	20	10	5	9	465	13	1	4	2	3	4	7	2	1	-	-
III. DIETETIC „	1028	119	2	-	-	-	121	-	1	1	12	178	282	220	150	53	9	1
IV. CONSTITUTIONAL „	46,145	5908	2933	1087	610	410	10345	1499	1131	2346	3308	6762	6333	5630	4624	3019	992	83
V. DEVELOPMENTAL „	21,604	9201	43	12	4	7	9267	16	14	4	10	2	1	1	260	2393	6535	2901
VI. LOCAL „	141,757	31743	11024	3633	2091	1378	49869	3102	1764	2064	1968	5376	9050	13008	18438	22542	12384	3027
VII. VIOLENCE	12,705	1083	303	299	267	210	2164	742	620	828	821	1569	1685	1552	1342	981	380	71
VIII. ILL-DEFINED AND NOT SPECIFIED CAUSES	15,846	12433	920	227	68	44	13692	95	42	41	43	140	228	317	451	526	228	43
I.																		
1. MIASMATIC DISEASES	30,466	4545	4963	2528	1731	1171	14938	2218	619	530	487	619	376	283	184	101	47	5
2. DIARRHŒAL „	15,224	9048	2107	277	105	56	11591	91	22	17	13	59	101	131	231	419	407	92
3. MALARIAL „	117	9	11	16	3	-	39	10	2	5	6	10	7	15	10	11	3	-
4. ZOOGENOUS „	55	19	-	1	1	-	21	6	4	2	1	8	8	5	-	-	-	-
5. VENEREAL „	1460	921	73	12	3	2	1011	5	-	2	12	56	94	102	89	68	17	3
6. SEPTIC „	1025	257	26	8	1	2	278	24	33	22	36	59	68	120	136	154	82	13
II. PARASITIC DISEASES	502	421	20	10	5	9	465	13	1	4	2	3	4	7	2	1	-	-
III. DIETETIC DISEASES	1028	119	2	-	-	-	121	-	1	1	12	178	282	220	150	53	9	1
IV. CONSTITUTIONAL DISEASES	46,145	5908	2933	1087	610	410	10345	1499	1131	2346	3308	6762	6333	5630	4624	3019	992	83
V. DEVELOPMENTAL DISEASES	21,604	9201	43	12	4	7	9267	16	14	4	10	2	1	1	260	2393	6535	2901
VI.																		
1. DISEASES OF NERVOUS SYSTEM	38,975	12897	2764	964	527	329	17421	986	506	422	435	1082	1916	2907	4030	5554	3849	519
2. „ ORGANS OF SPECIAL SENSE	295	74	25	16	10	5	130	17	24	32	16	20	18	15	13	6	2	-
3. „ CIRCULATORY SYSTEM	21,544	156	27	15	22	28	248	214	297	422	383	1122	2128	3110	4490	5728	2954	448
4. „ RESPIRATORY SYSTEM	54,856	13782	6587	2299	1429	824	24791	1202	871	487	606	1796	2844	4333	6230	7026	4154	766
5. „ DIGESTIVE SYSTEM	16,007	4354	1472	247	135	109	6317	364	284	298	263	658	1146	1664	2023	2088	837	120
6. „ LYMPHATIC SYSTEM AND DUCTLESS GLANDS	339	22	14	4	1	4	45	21	21	21	16	36	45	55	39	24	4	1
7. „ URINARY SYSTEM	7840	174	101	53	53	48	472	135	108	123	162	472	753	1060	1394	1821	1087	153
8. „ REPRODUCTIVE SYSTEM: —																		
(*a*) DISEASES OF ORGANS OF GENERATION	93	16	2	-	2	-	20	1	-	1	1	10	13	10	16	17	4	2
(*b*) DISEASES OF PARTURITION	-	-	-	-	-	-	-	-	-	-	-	-	-	-	-	-	-	-
9. „ ORGANS OF LOCOMOTION	1433	41	38	20	27	23	159	176	191	178	119	159	126	102	93	97	80	7
10. „ INTEGUMENTARY SYSTEM	873	292	51	15	5	3	366	11	2	15	5	21	31	43	110	131	113	20
VII.																		
1. ACCIDENT OR NEGLIGENCE	10,812	1083	299	296	266	209	2103	741	610	776	718	1296	1340	1166	983	693	319	57
2. HOMICIDE	181	52	4	3	1	3	61	1	5	10	11	21	30	18	12	7	5	-
3. SUICIDE	1694	-	-	-	-	-	-	-	5	42	89	245	510	303	347	251	55	4
4. EXECUTION	18	-	-	-	-	-	-	-	-	-	3	7	5	3	-	-	-	-
VIII. ILL-DEFINED AND NOT SPECIFIED CAUSES	15,846	12,433	920	227	68	44	13692	95	42	41	43	140	228	317	451	526	228	43

Note.—For continuation of this Table, *see* page 108.

ENGLAND.—CAUSES of DEATH at different Periods of Life, 1886—FEMALES.

CAUSES OF DEATH.	FEMALES.															
	ALL AGES.	AGES AT DEATH.														
		Total under 1 Year.	1–	2–	3–	4–	Total under 5 Years.	5–	10–	15–	20–	25–	35–	45–	55–	65–
ALL CAUSES	261,402	59,776	20,524	7782	4841	3836	96,259	7881	4639	6118	6936	15,306	16,82[illegible]			
I. SPECIFIC FEBRILE OR ZYMOTIC DISEASES	37,430	13,215	7287	3091	2046	1463	27102	2056	788	659	895	1764	1116	473		
II. PARASITIC DISEASES	488	373	21	26	8	8	436	14	8	2	2	5	10	5	5	
III. DIETETIC ,,	628	109	1	–	–	–	110	1	–	1	7	86	154	139	97	
IV. CONSTITUTIONAL ,,	46,606	3995	2335	858	557	378	8123	1632	1811	3210	3488	6950	6327	5493	4788	3416
V. DEVELOPMENTAL ,,	23,499	7242	45	7	2	2	7298	19	7	7	8	2	2	2	876	3349
VI. LOCAL ,,	134,545	23826	9742	3407	2000	1528	40303	3178	1858	2041	2355	6106	8716	11560	18119	23329
VII. VIOLENCE	4739	958	225	218	165	117	1683	282	130	161	137	288	848	392	408	439
VIII. ILL-DEFINED AND NOT SPECIFIED CAUSES	13,437	10058	868	175	63	40	11204	103	42	37	49	105	182	315	455	578
I.																
1. MIASMATIC DISEASES	21,208	4439	5140	2744	1929	1391	15663	2522	737	511	391	569	351	288	143	84
2. DIARRHŒAL ,,	12060	7689	2066	806	96	61	10188	94	24	22	29	87	109	126	261	519
3. MALARIAL ,,	98	5	15	10	3	5	38	12	3	3	[illegible]	7	7	5	6	7
4. ZOOGENOUS ,,	32	26	–	–	–	1	27	–	–	–	–	1	–	2	2	–
5. VENEREAL ,,	1085	780	72	22	8	1	878	1	2	7	17	48	55	27	19	8
6. SEPTIC ,,	2997	256	24	9	15	4	308	20	22	116	445	1061	614	105	102	115
II.																
PARASITIC DISEASES	488	373	21	26	8	8	436	14	8	2	2	5	10	5	5	4
III.																
DIETETIC DISEASES	628	109	1	–	–	–	110	1	–	1	7	86	154	139	97	26
IV.																
CONSTITUTIONAL DISEASES	46,606	3995	2335	858	557	378	8123	1632	1811	3210	3488	6950	6327	5493	4788	3416
V.																
DEVELOPMENTAL DISEASES	23,499	7242	45	7	2	2	7298	19	7	7	8	2	2	2	876	3349
VI.																
1. DISEASES OF NERVOUS SYSTEM	35,042	9514	2157	818	511	361	13361	996	538	462	426	1009	1532	2473	4095	5746
2. ,, ORGANS OF SPECIAL SENSE	273	69	26	11	8	9	123	23	35	21	16	14	10	9	5	9
3. ,, CIRCULATORY SYSTEM	23,728	100	31	28	25	27	206	261	448	516	479	1082	2156	3093	4878	6357
4. ,, RESPIRATORY SYSTEM	49,236	10455	6023	2193	1250	759	20680	1257	383	388	493	1318	2049	3019	5488	7649
5. ,, DIGESTIVE SYSTEM	15,726	3256	1312	455	131	116	5070	867	220	285	296	761	1196	1706	2380	2813
6. ,, LYMPHATIC SYSTEM AND DUCTLESS GLANDS	301	18	12	6	2	1	39	7	8	26	18	40	42	48	39	24
7. ,, URINARY SYSTEM	4754	73	96	62	41	34	306	178	91	119	187	467	631	728	854	819
8. ,, REPRODUCTIVE SYSTEM:—																
(a) DISEASES OF ORGANS OF GENERATION	1491	6	11	9	2	2	30	5	8	42	92	245	328	305	199	178
(b) DISEASES OF PARTURITION	1799	–	–	–	–	–	–	–	–	81	256	738	683	41	–	–
9. ,, ORGANS OF LOCOMOTION	1100	40	31	23	22	18	134	142	140	96	77	109	79	81	111	90
10. ,, INTEGUMENTARY SYSTEM	935	205	43	7	8	1	324	6	7	5	6	23	41	57	126	164
VII.																
1. ACCIDENT OR NEGLIGENCE	4048	914	219	218	159	115	1625	286	125	116	78	182	219	270	311	387
2. HOMICIDE	180	44	6	–	6	2	58	6	1	3	5	19	14	11	4	7
3. SUICIDE	560	–	–	–	–	–	–	1	4	42	54	87	114	111	93	45
4. EXECUTION	1	–	–	–	–	–	–	–	–	–	–	–	1	–	–	–
VIII.																
ILL-DEFINED AND NOT SPECIFIED CAUSES	13,437	10058	868	175	63	40	11204	103	42	37	49	105	182	315	455	578

Note.—For continuation of this Table, *see* page 109.

ENGLAND.—CAUSES of DEATH at different Periods of Life, 1886—MALES—*cont.*

CAUSES OF DEATH.	MALES.																
	AGES AT DEATH.																
	All Ages.	Total under 1 Year.	1—	2—	3—	4—	Total under 5 Years.	5—	10—	15—	20—	25—	35—	45—	55—	65—	75—	85 & upwds.
[illegible]es.																		
[illegible]ed	18	–	–	–	–	–	–	1	2	–	2	4	5	2	2	–	–	–
[illegible]ment	21	1	–	–	3	2	6	3	1	–	5	1	5	–	–	–	–	–
	145	17	4	1	2	1	25	7	3	6	14	28	20	11	9	16	6	–
	56	33	11	3	3	3	53	–	–	–	–	–	–	–	–	–	–	–
[illegible]ash	6090	1340	2241	1004	560	319	5504	453	43	12	7	8	3	–	–	–	–	–
	57	7	17	11	8	5	48	6	1	1	–	–	–	–	1	–	–	–
	2999	223	507	553	423	353	2069	738	112	37	20	15	5	2	–	1	–	–
[illegible]ater	140	–	–	–	–	1	4	11	13	16	17	26	21	23	7	2	–	–
	3	–	–	1	–	–	1	–	–	–	–	2	–	–	–	–	–	–
[illegible]-cough	42	21	4	1	–	–	26	–	–	–	–	–	2	1	1	4	4	4
	5894	2742	1786	636	347	181	5696	188	4	1	1	1	–	–	2	–	1	–
[illegible]eria	47	9	9	5	5	2	30	2	2	2	–	3	2	–	5	–	1	–
	1918	118	232	233	300	232	1115	540	126	41	15	25	10	14	18	12	2	–
[illegible]bro-spinal Fever	22	–	1	1	–	–	2	–	5	10	2	2	1	–	–	–	–	–
[illegible]pple and Ill-defined Fever	282	18	21	18	19	14	35	37	22	13	18	23	14	16	26	14	13	1
[illegible]nteric Fever	2671	17	30	54	58	54	211	232	285	391	335	481	288	213	113	52	20	–
Other Miasmatic Diseases	1	–	–	–	–	–	–	–	–	–	)	–	–	–	–	–	–	–
DIARRHŒAL DISEASES.																		
Cholera	288	108	35	4	8	4	159	12	5	5	2	13	19	14	36	18	5	–
Diarrhœa, Dysentery	12986	8940	2072	273	95	52	11432	79	17	12	11	46	82	137	245	401	492	92
MALARIAL DISEASES.																		
Remittent Fever	63	9	11	15	3	–	38	10	1	3	–	1	1	4	–	4	1	–
Ague	54	–	–	1	–	–	1	–	2	–	6	9	6	11	10	7	2	–
ZOOGENOUS DISEASES.																		
Hydrophobia	24	–	–	1	1	–	2	6	3	1	1	5	4	2	–	–	–	–
Glanders	4	–	–	–	–	–	–	–	–	1	–	–	1	2	–	–	–	–
Splenic Fever	8	–	–	–	–	–	–	–	1	–	–	3	3	1	–	–	–	–
Cowpox and other Effects of Vaccination	19	19	–	–	–	–	19	–	–	–	–	–	–	–	–	–	–	–
VENEREAL DISEASES.																		
Syphilis	1463	921	73	12	3	2	1011	5	–	1	9	38	41	33	24	5	–	1
Gonorrhœa, Stricture of Urethra	292	–	–	–	–	–	–	–	–	1	3	18	53	69	65	64	17	2
SEPTIC DISEASES.																		
Phagedæna	21	4	–	–	–	–	4	1	–	–	–	2	1	3	2	3	5	–
Erysipelas	804	208	19	5	1	2	235	12	18	11	16	38	51	101	107	120	73	12
Pyæmia, Septicæmia	260	25	7	3	4	–	39	11	15	11	30	19	16	15	27	21	4	1
Puerperal Fever	–	–	–	–	–	–	–	–	–	–	–	–	–	–	–	–	–	–
PARASITIC DISEASES.																		
Thrush	427	418	7	1	–	–	426	–	–	–	–	–	–	–	1	–	–	–
Other Dis. from Vegetable Parasites	3	3	–	–	–	–	3	–	–	–	–	–	–	–	–	–	–	–
Hydatid Disease	24	–	1	–	–	1	2	–	1	4	2	3	3	7	2	–	–	–
Other Dis. from Animal Parasites	48	–	12	9	5	8	34	13	–	–	–	–	1	–	–	–	–	–
DIETETIC DISEASES.																		
Starvation, Want of Breast-milk	132	119	2	–	–	–	121	–	1	–	–	–	1	1	3	4	1	–
Scurvy	13	–	–	–	–	–	–	–	–	–	–	3	4	–	4	1	1	–
Intemp. { Chronic Alcoholism	586	–	–	–	–	–	–	–	–	1	5	87	173	158	111	44	6	1
Intemp. { Delirium Tremens	297	–	–	–	–	–	–	–	–	–	7	38	104	61	32	4	1	–
CONSTITUTIONAL DISEASES.																		
Rheumatic Fever, Rheumatism of Heart	1282	4	4	3	7	3	26	103	189	157	111	205	223	133	112	53	30	–
Rheumatism	382	–	–	–	–	1	1	3	2	4	4	17	28	48	70	118	71	7
Gout	423	–	–	–	–	–	–	–	–	–	–	3	21	65	112	142	74	6
Rickets	457	140	205	30	28	7	435	15	2	3	–	–	1	–	–	1	–	–
Cancer	5754	3	6	6	6	5	31	18	18	33	30	145	426	1095	1727	1555	501	65
Tabes Mesenterica	4416	2457	971	292	123	65	3913	185	103	70	43	37	27	16	15	6	1	–
Tubercular Meningitis (Acute Hydrocephalus)	3953	1298	967	402	252	186	3100	521	157	72	28	38	19	12	3	1	2	–
Phthisis	25042	440	289	146	89	64	1028	418	512	1815	2884	6000	5341	3984	2159	775	126	2
Other Forms of Tuberculosis, Scrofula	2805	805	446	158	92	68	1567	196	168	124	122	166	112	66	53	30	5	1
Purpura, Hæmorrhagic Diathesis	189	54	14	5	2	3	78	13	3	15	9	14	10	6	10	17	3	1
Anæmia, Chlorosis, Leucocythæmia	458	104	28	12	10	3	157	19	4	13	10	31	41	58	60	63	12	–
Diabetes Mellitus	978	2	2	5	1	–	10	3	22	40	43	110	118	143	246	189	49	–
Other and undefined Constitutional Diseases	206	1	1	–	–	–	2	–	1	2	4	6	16	24	48	69	33	1
DEVELOPMENTAL DISEASES.																		
Premature Birth	7614	7614	–	–	–	–	7614	–	–	–	–	–	–	–	–	–	–	–
Atelectasis	394	394	–	–	–	–	394	–	–	–	–	–	–	–	–	–	–	–
Cyanosis	604	515	24	11	4	6	560	15	13	3	10	2	1	–	–	–	–	–
Spina Bifida	295	279	13	–	–	1	293	–	1	1	–	–	–	–	–	–	–	–
Imperforate Anus	129	129	–	–	–	–	129	–	–	–	–	–	–	–	–	–	–	–
Cleft Palate, Harelip	110	107	3	–	–	–	110	–	–	–	–	–	–	–	–	–	–	–
Other Congenital Defects	168	163	3	1	–	–	167	1	–	–	–	–	–	–	–	–	–	–
Old Age	12290	–	–	–	–	–	–	–	–	–	–	–	–	1	260	2593	6535	2901

Note.—For continuation of this Table, *see* page 110.

ENGLAND.—CAUSES of DEATH at different Periods of Life, 1886—FEMALES—*cont.*

CAUSES OF DEATH.	FEMALES.																
	ALL AGES.	AGES AT DEATH.															
		Total under 1 Year.	1—	2—	3—	4—	Total under 5 Years.	5—	10—	15—	20—	25—	35—	45—	55—	65—	75—	85 years & upwards
MIASMATIC DISEASES.																		
Small-pox { Vaccinated	7	1	-	-	-	-	1	1	1	-	2	1	-	1	-	-	-	-
Small-pox { Unvaccinated	22	8	-	-	2	2	12	3	1	2	2	1	-	-	1	-	-	-
Small-pox { No Statement	62	4	3	1	1	-	9	3	3	5	14	14	7	4	2	1	-	-
Chickenpox	37	20	10	3	4	-	37	-	-	-	-	-	-	-	-	-	-	-
Measles	5923	1158	2216	938	590	362	5314	505	46	16	15	17	9	1	-	-	-	-
Epidemic Rose Rash	41	7	7	7	7	6	34	5	-	-	1	-	1	-	-	-	-	-
Scarlet Fever	2987	169	466	507	468	390	2060	748	127	44	19	43	10	8	1	-	-	-
Typhus	105	1	-	-	2	1	4	12	7	18	8	19	15	12	11	4	-	-
Relapsing Fever	4	-	-	-	-	-	-	1	-	1	1	-	1	-	-	-	-	-
Influenza	41	12	3	-	1	1	17	-	1	-	-	2	5	3	1	5	7	-
Whooping-cough	7042	2939	2154	919	494	274	6779	239	12	3	-	-	3	-	3	-	1	2
Mumps	26	5	10	3	1	1	20	3	-	1	-	1	-	-	-	-	2	-
Diphtheria	2180	90	213	269	290	293	1146	675	179	44	33	34	24	20	13	6	2	-
Cerebro-spinal Fever	18	1	-	-	1	1	3	4	1	4	2	3	-	-	-	1	-	-
Simple and Ill-defined Fever	328	16	17	22	19	16	90	50	29	23	13	25	20	13	10	29	17	3
Enteric Fever	2390	24	41	34	49	45	197	287	330	355	289	293	236	151	94	47	10	1
Other Miasmatic Diseases	-	-	-	-	-	-	-	-	-	-	-	-	-	-	-	-	-	-
DIARRHŒAL DISEASES.																		
Cholera	248	115	39	9	4	3	170	11	2	3	2	9	2	17	14	10	6	2
Diarrhœa, Dysentery	11812	7574	1907	297	92	53	10018	83	22	19	27	73	67	109	247	509	463	180
MALARIAL DISEASES.																		
Remittent Fever	64	5	14	10	3	2	34	13	2	1	1	3	4	1	-	3	2	-
Ague	34	-	1	-	-	3	4	-	1	2	4	4	3	4	6	4	2	-
ZOOGENOUS DISEASES.																		
Hydrophobia	2	-	-	-	-	1	1	-	-	-	-	-	-	-	1	-	-	-
Glanders	1	-	-	-	-	-	-	-	-	-	-	-	-	1	-	-	-	-
Splenic Fever	3	-	-	-	-	-	-	-	-	-	-	1	-	1	1	-	-	-
Cowpox and other Effects of Vaccination	26	26	-	-	-	-	26	-	-	-	-	-	-	-	-	-	-	-
VENEREAL DISEASES.																		
Syphilis	1063	780	73	22	3	1	878	1	2	7	16	47	55	27	19	3	3	-
Gonorrhœa, Stricture of Urethra	2	-	-	-	-	-	-	-	-	-	1	1	-	-	-	-	-	-
SEPTIC DISEASES.																		
Phagedæna	25	7	-	-	2	1	10	-	-	-	1	-	1	1	5	2	-	-
Erysipelas	719	220	17	8	6	2	253	7	10	9	22	33	47	67	88	101	69	16
Pyæmia, Septicæmia	175	29	7	7	7	1	45	13	11	11	13	27	19	16	9	7	4	-
Puerperal Fever	2078	-	-	-	-	-	-	-	1	96	409	1001	550	21	-	-	-	-
PARASITIC DISEASES.																		
Thrush	383	369	8	1	-	1	379	-	1	-	1	-	1	-	1	-	-	-
Other Dis. from Vegetable Parasites	3	1	1	1	-	-	3	-	-	-	-	-	-	-	-	-	-	-
Hydatid Disease	24	1	-	1	-	-	2	2	1	1	1	5	9	5	3	4	1	-
Other Dis. from Animal Parasites	68	2	12	24	8	7	52	12	1	3	-	-	-	-	1	-	1	-
DIETETIC DISEASES.																		
Starvation, Want of Breast-milk	115	103	1	-	-	-	109	1	-	-	-	-	-	2	1	2	-	-
Scurvy	4	1	-	-	-	-	1	-	-	1	-	-	-	2	-	-	-	-
Intemp. { Chronic Alcoholism	479	-	-	-	-	-	-	-	-	-	7	78	149	118	88	22	5	1
Intemp. { Delirium Tremens	50	-	-	-	-	-	-	-	-	-	-	8	14	17	8	2	1	-
CONSTITUTIONAL DISEASES.																		
Rheumatic Fever, Rheumatism of Heart	1248	2	1	2	8	5	18	105	158	161	124	193	167	126	99	73	16	4
Rheumatism	485	-	1	-	-	1	2	2	4	3	4	19	35	60	100	260	89	12
Gout	101	-	-	-	-	-	-	-	-	-	-	2	5	9	19	44	18	4
Rickets	331	111	150	40	13	6	320	7	4	-	-	-	-	-	-	-	-	-
Cancer	10489	7	6	6	6	6	31	15	16	25	41	321	1318	2464	2922	2330	910	101
Tabes Mesenterica	3849	2006	835	218	107	48	3214	185	128	94	54	71	42	37	18	9	2	-
Tubercular Meningitis (Acute Hydrocephalus)	3126	852	674	303	226	177	2232	493	200	86	37	49	14	6	3	1	-	-
Phthisis	22830	328	277	132	95	80	907	562	1071	2558	2995	3926	4439	2483	1287	506	92	4
Other Forms of Tuberculosis, Scrofula	2260	559	356	149	92	51	1207	225	176	160	119	155	87	57	38	24	11	1
Purpura, Hæmorrhagic Diathesis	138	37	9	1	3	1	51	6	7	12	10	4	3	12	14	11	2	1
Anæmia, Chlorosis, Leucocythæmia	309	98	25	5	7	2	137	13	21	65	65	188	110	46	29	39	14	2
Diabetes Mellitus	656	-	-	2	-	1	3	9	26	41	38	62	91	101	136	101	44	4
Other and undefined Constitutional Diseases	290	-	1	-	-	-	1	-	-	5	3	5	21	42	79	89	41	4
DEVELOPMENTAL DISEASES.																		
Premature Birth	6023	6023	-	-	-	-	6023	-	-	-	-	-	-	-	-	-	-	-
Atelectasis	273	273	-	-	-	-	273	-	-	-	-	-	-	-	-	-	-	-
Cyanosis	473	361	23	6	2	2	394	13	7	7	3	2	2	-	-	-	-	-
Spina Bifida	312	294	13	-	-	-	311	1	-	-	-	-	-	-	-	-	-	-
Imperforate Anus	56	56	-	-	-	-	56	-	-	-	-	-	-	-	-	-	-	-
Cleft Palate, Harelip	90	87	3	-	-	-	90	-	-	-	-	-	-	-	-	-	-	-
Other Congenital Defects	146	139	6	1	-	-	146	-	-	-	-	-	-	-	-	-	-	-
Old Age	16161	-	-	-	-	-	-	-	-	-	-	-	-	2	376	3349	7958	4476

Note.—For continuation of this Table, *see* page 111.

ENGLAND.—CAUSES of DEATH at different Periods of Life, 1886.—MALES—*cont.*

CAUSES OF DEATH.	MALES.															
	ALL AGES.	AGES AT DEATH.														
		Total under 1 Year	1—	2—	3—	4—	Total under 5 Years.	5—	10—	15—	20—	25—	35—	45—	55—	65—	75—	85 & upwds.
DISEASES OF NERVOUS SYSTEM.																		
Inflammation of Brain or its Membranes	4989	1396	876	411	274	197	3144	569	286	222	114	122	163	132	94	63	16	1
Apoplexy	7012	69	27	12	13	6	127	27	21	34	44	197	506	965	1709	2224	1442	216
Softening of Brain	1975	1	-	1	-	1	3	2	3	2	12	40	119	214	459	707	370	44
Hemiplegia, Brain Paralysis	4331	1	4	3	2	4	14	11	12	18	17	47	153	345	827	1353	1090	174
Paralysis Agitans	118	-	-	-	-	-	-	-	-	-	-	1	1	2	21	55	30	7
Insanity, General Paralysis of Insane	1499	-	-	-	-	-	-	-	1	3	14	162	443	311	198	215	104	16
Chorea	33	-	1	-	1	1	3	6	8	3	1	1	2	1	6	1	1	-
Epilepsy	1665	65	89	10	23	7	144	62	66	111	135	260	237	188	194	170	86	12
Convulsions	12892	10693	1416	405	145	90	12752	121	14	-	1	4	-	-	-	-	-	-
Laryngismus Stridulus	448	263	116	28	12	9	428	18	-	-	1	-	-	1	-	-	-	-
Idiopathic Tetanus	41	2	-	-	1	-	3	6	-	2	3	3	3	5	1	4	1	-
Paraplegia, Diseases of Spinal Cord	1077	28	24	11	6	5	74	83	22	29	26	58	131	176	222	225	13	3
Other and undefined Diseases of Brain or Nervous System	3825	376	201	83	50	19	729	111	73	58	47	142	215	226	290	307	186	33
DISEASES OF ORGANS OF SPECIAL SENSE.																		
Otitis, Otorrhœa	214	44	26	15	8	8	99	15	22	30	16	17	10	8	4	2	-	-
Epistaxis and Dis. of Nose	45	11	2	1	1	1	16	-	2	2	2	8	6	3	3	2	1	-
Ophthalmia and Dis. of Eye	36	19	3	-	1	1	24	2	-	-	-	-	2	4	1	2	1	-
DISEASES OF CIRCULATORY SYSTEM.																		
Endocarditis, Valvular Disease	3315	7	2	2	5	6	22	56	101	113	88	254	406	527	667	734	318	30
Pericarditis	248	5	3	1	4	3	16	19	22	14	20	34	37	30	31	17	8	-
Hypertrophy of Heart	191	-	-	-	-	-	-	3	1	2	3	6	13	34	48	60	18	3
Angina Pectoris	376	-	-	-	-	-	-	-	3	3	3	10	42	56	100	108	47	4
Syncope	744	68	5	2	3	2	80	4	3	6	3	26	52	70	80	178	183	57
Aneurism	680	-	-	-	-	-	-	1	-	3	6	30	203	188	126	56	16	1
Senile Gangrene	317	-	-	-	-	-	-	-	-	-	-	-	-	2	112	302	315	86
Embolism, Thrombosis	825	4	-	-	1	1	6	2	3	10	7	20	27	63	69	89	33	3
Phlebitis	51	1	-	-	-	-	1	2	2	2	-	1	3	8	9	14	8	1
Varicose Veins	34	-	-	-	-	-	-	-	-	-	-	4	5	5	9	9	2	-
Other and undefined Diseases of Heart or Circulatory System	14760	71	17	10	9	16	123	127	162	269	253	685	1332	2127	3246	4161	2006	393
DISEASES OF RESPIRATORY SYSTEM.																		
Laryngitis	748	115	122	80	79	46	442	119	19	8	4	19	24	33	35	31	11	-
Croup	2007	286	422	354	353	281	1649	342	16	-	-	-	-	-	-	-	-	-
Other Diseases of Larynx and Trachea	103	11	13	8	11	7	50	13	-	2	-	4	10	11	3	9	1	-
Emphysema, Asthma	1434	6	2	1	1	2	12	6	5	10	9	46	108	254	386	412	172	14
Bronchitis	30481	9425	3688	963	419	220	14705	232	55	70	77	294	784	1908	3662	4868	3194	632
Pneumonia	16998	3241	2099	745	354	248	6787	412	179	325	440	1180	1547	1694	1675	1296	518	69
Pleurisy	869	27	21	14	10	9	81	37	23	41	37	109	145	137	137	87	31	4
Other and undefined Diseases of Respiratory System	3821	721	220	94	42	18	1095	40	24	31	39	144	236	294	331	328	237	47
DISEASES OF DIGESTIVE SYSTEM.																		
Stomatitis	277	189	26	11	18	9	248	6	2	3	2	1	3	2	2	6	2	-
Dentition	2696	1516	1073	95	7	-	2696	-	-	-	-	-	-	-	-	-	-	-
Sore-throat, Quinsy	317	49	28	22	21	15	135	60	11	10	5	12	17	24	17	17	6	3
Dyspepsia	254	124	6	-	-	-	130	-	-	1	1	3	13	9	17	49	25	6
Hæmatemesis	170	10	-	1	-	-	11	1	1	1	4	8	21	32	22	33	22	4
Melæna	167	37	1	-	-	-	38	1	3	-	2	6	7	9	15	17	6	3
Diseases of Stomach	1568	489	54	16	17	12	588	40	11	22	20	65	96	146	224	269	110	20
Enteritis	2022	978	166	48	30	23	1272	82	77	63	35	50	78	94	100	118	45	8
Ulceration of Intestine	254	15	5	1	2	-	23	7	14	10	20	33	35	51	46	34	13	-
Ileus, Obstruction of Intestine	936	127	9	7	6	10	159	29	20	33	38	68	69	102	126	170	103	19
Stricture or Strangulation of Intestine	113	2	-	-	-	-	2	1	2	3	2	12	14	18	27	21	9	2
Intussusception of Intestine	253	93	10	6	3	9	121	16	9	7	11	11	11	15	16	20	16	-
Hernia	608	83	30	5	4	1	123	2	3	15	14	28	28	65	103	155	78	14
Fistula	63	1	-	-	1	-	2	2	1	1	1	6	5	14	32	18	1	-
Peritonitis	1079	106	22	17	18	20	183	38	102	87	60	93	97	103	101	165	49	4
Ascites	102	3	2	2	6	3	16	6	1	2	1	2	3	16	17	21	16	1
Gallstones	62	-	-	-	-	-	-	-	-	1	2	3	3	8	17	18	10	-
Cirrhosis of Liver	1974	3	-	-	1	-	4	2	3	4	8	105	274	523	506	369	78	-
Other Diseases of Liver	2319	529	24	11	4	6	574	16	20	28	33	148	255	400	536	545	215	29
Other and undefined Diseases of Digestive System	286	50	4	5	2	1	62	5	4	2	4	6	17	33	62	53	33	7
DISEASES OF LYMPHATIC SYSTEM AND DUCTLESS GLANDS.																		
Diseases of Lymphatic System	143	21	7	2	1	3	34	18	13	7	7	12	16	18	14	2	2	-
Diseases of Spleen	72	1	6	1	-	1	9	2	2	5	4	10	6	13	12	3	1	-
Bronchocele	23	-	-	-	-	-	-	-	2	12	-	1	1	3	2	1	-	1
Addison's Disease	101	-	1	1	-	-	2	1	4	5	5	13	22	24	11	13	1	-

Note.—For continuation of this Table, *see* page 112.

ENGLAND.—CAUSES of DEATH at different Periods of Life, 1886.—FEMALES—*cont.*

CAUSES OF DEATH.	FEMALES.																
	ALL AGES.	AGES AT DEATH.															
		Total under 1 Year.	1–	2–	3–	4–	Total under 5 Years.	5–	10–	15–	20–	25–	35–	45–	55–	65–	75–	85 & upwds.
DISEASES OF NERVOUS SYSTEM.																		
Inflammation of Brain or its Membranes	4340	1049	713	348	263	204	2577	605	320	174	121	169	139	102	63	47	21	2
Apoplexy	8173	41	22	18	11	3	95	24	17	28	63	186	482	1141	1985	2540	1566	320
Softening of Brain	1497	4	–	1	–	–	5	3	2	6	7	31	67	184	335	514	304	99
Hemiplegia, Brain Paralysis	5103	8	3	2	4	–	12	7	10	16	18	85	199	361	971	1799	1402	224
Paralysis Agitans	91	–	–	–	–	–	–	–	–	–	–	1	–	7	25	39	14	5
Insanity, General Paralysis of Insane	928	–	–	–	–	–	–	1	3	7	13	96	139	141	147	226	121	27
Chorea	71	–	–	–	–	1	1	15	17	11	6	4	3	5	3	3	2	1
Epilepsy	1499	35	19	18	10	14	96	47	65	118	118	237	224	184	178	148	77	12
Convulsions	9061	8000	1199	359	171	104	9833	128	12	–	–	3	1	1	1	2	–	–
Laryngismus Stridulus	261	152	60	12	11	6	241	18	1	–	–	–	1	–	–	–	–	–
Idiopathic Tetanus	10	1	–	–	1	–	2	1	2	1	–	1	–	1	2	–	–	–
Paraplegia, *Diseases of Spinal Cord*	845	26	16	12	4	9	67	27	24	19	24	67	98	132	162	140	74	11
Other and undefined Diseases of Brain or Nervous System	1943	233	125	48	26	20	462	90	65	72	61	127	172	214	228	279	152	22
DISEASES OF ORGANS OF SPECIAL SENSE.																		
Otitis, Otorrhœa	195	39	22	7	7	8	83	20	34	17	12	11	8	5	3	1	1	–
Epistaxis and Dis. of Nose	44	12	2	3	–	–	17	2	–	2	1	2	1	4	2	7	5	1
Ophthalmia and Dis. of Eye	84	18	2	1	1	1	23	1	1	2	2	1	1	–	–	1	2	–
DISEASES OF CIRCULATORY SYSTEM.																		
Endocarditis Valvular Disease	3770	4	1	2	8	2	23	101	126	144	114	300	414	534	781	848	380	51
Pericarditis	228	3	–	5	7	3	18	23	25	20	20	32	31	16	22	13	3	–
Hypertrophy of Heart	148	–	–	–	–	–	–	1	2	5	3	2	13	29	36	42	16	6
Angina Pectoris	199	–	–	–	–	–	–	–	1	4	1	7	15	31	40	65	31	4
Syncope	819	41	6	–	–	1	48	10	7	11	19	67	94	61	79	151	202	70
Aneurism	194	–	–	–	–	–	–	1	1	3	4	17	34	49	42	32	9	2
Senile Gangrene	657	–	–	–	–	–	–	–	–	–	–	–	–	5	64	217	259	92
Embolism, Thrombosis	548	–	–	1	–	2	3	4	5	13	41	94	114	52	80	79	52	11
Phlebitis	69	1	–	–	–	1	2	3	–	1	7	9	13	9	9	11	6	1
Varicose Veins	50	–	–	–	–	–	–	–	–	–	–	4	7	9	14	9	5	2
Other and undefined Diseases of Heart or Circulatory System	17106	51	18	15	10	18	112	140	281	315	270	850	1423	2807	3742	4865	2461	340
DISEASES OF RESPIRATORY SYSTEM.																		
Laryngitis	692	105	97	86	97	59	444	121	20	11	9	10	17	11	19	24	5	1
Croup	1678	166	358	339	258	213	1334	327	16	1	–	–	–	–	–	–	–	–
Other Diseases of Larynx and Trachea	71	10	10	4	4	4	32	14	2	1	–	3	–	6	7	3	2	1
Emphysema, Asthma	1000	5	1	–	2	2	10	4	7	1	8	32	64	156	276	312	108	22
Bronchitis	30957	7108	3493	984	432	203	12220	279	66	69	101	362	848	1794	3827	3878	1464	1049
Pneumonia	12005	2441	1872	711	409	249	5682	434	219	243	314	754	878	1961	1065	1125	496	59
Pleurisy	598	26	17	12	6	8	69	24	18	36	28	61	82	72	91	83	35	11
Other and undefined Diseases of Respiratory System	2335	594	175	57	42	21	889	54	15	32	28	26	160	185	203	324	261	78
DISEASES OF DIGESTIVE SYSTEM.																		
Stomatitis	258	150	40	11	21	9	231	6	2	–	1	5	2	1	3	4	3	–
Dentition	2203	1199	913	87	4	–	2203	–	–	–	–	–	–	–	–	–	–	–
Sore-throat, Quinsy	287	41	28	19	19	25	132	56	35	4	8	15	7	11	15	16	8	–
Dyspepsia	266	101	8	–	–	3	107	4	3	2	1	2	11	12	31	52	36	7
Hæmatemesis	160	13	–	–	–	–	13	3	–	4	7	9	14	33	28	39	16	4
Melæna	77	28	1	1	–	–	30	2	1	–	2	2	8	8	5	14	4	1
Diseases of Stomach	1874	370	60	16	20	15	481	46	22	44	56	110	152	180	274	323	162	24
Enteritis	1927	724	181	68	27	28	1028	85	47	58	43	97	87	90	125	168	91	13
Ulceration of Intestine	286	9	7	3	4	2	25	10	6	35	32	53	33	20	38	29	4	1
Ileus, Obstruction of Intestine	976	79	10	9	2	7	107	25	20	19	24	52	81	99	196	216	119	18
Stricture or Strangulation of Intestine	121	–	–	–	–	–	–	–	2	–	4	14	15	25	24	22	14	1
Intussusception of Intestine	210	63	9	3	4	3	82	15	4	5	2	12	14	14	25	28	9	–
Hernia	599	13	2	–	–	–	15	–	–	1	2	14	47	107	162	165	77	9
Fistula	40	–	–	–	–	1	1	–	2	–	1	3	9	3	6	4	1	–
Peritonitis	1254	83	25	22	16	18	164	92	71	93	79	129	106	126	159	159	69	7
Ascites	223	8	3	2	–	1	14	2	4	–	2	3	20	41	42	44	39	7
Gallstones	148	–	–	–	–	–	–	–	–	–	–	5	23	19	43	37	14	7
Cirrhosis of Liver	1531	2	1	–	–	–	3	–	1	1	7	30	247	394	442	292	59	5
Other Diseases of Liver	3004	329	26	12	14	4	385	16	15	22	24	136	305	484	667	642	270	38
Other and undefined Diseases of Digestive System	282	44	3	2	–	–	49	5	7	2	1	10	15	24	45	69	31	14
DISEASES OF LYMPHATIC SYSTEM AND DUCTLESS GLANDS.																		
Diseases of Lymphatic System	76	9	9	3	1	1	23	5	1	5	3	7	8	8	4	7	2	–
Diseases of Spleen	59	6	3	3	1	–	13	2	4	1	1	4	9	9	8	6	2	–
Bronchocele	100	3	–	–	–	–	3	–	3	7	9	17	19	16	16	7	2	1
Addison's Disease	66	–	–	–	–	–	–	–	–	10	5	12	5	15	11	4	4	–

Note.—For continuation of this Table, *see* page 113.

ENGLAND.—CAUSES of DEATH at different Periods of Life, 1886—MALES—*cont.*

CAUSES OF DEATH.	MALES.																
	ALL AGES.	AGES AT DEATH.															
		Total under 1 Year.	1—	2—	3—	4—	Total under 5 Years.	5—	10—	15—	20—	25—	35—	45—	55—	65—	75—	85 & upwards
DISEASES OF URINARY SYSTEM.																		
Acute Nephritis	653	42	44	22	29	18	154	43	23	25	24	59	68	79	71	78	25	2
Bright's Disease, Albuminuria	3709	34	49	21	15	21	140	64	61	73	88	295	503	630	831	683	270	21
Uræmia	258	4	2	2	4	3	15	3	3	2	7	20	22	43	39	80	47	7
Suppression of Urine	97	10	–	1	–	–	11	–	2	2	2	3	4	9	20	20	18	6
Calculus	218	–	2	1	11	3	7	11	6	1	6	12	12	19	46	64	25	4
Hæmaturia	104	2	–	–	–	–	2	–	–	1	1	2	5	10	18	34	27	9
Diseases of Bladder and of Prostate	1855	6	1	1	2	1	11	4	6	7	12	30	39	87	252	728	498	86
Other and undefined Diseases of Urinary System	751	16	7	5	2	2	32	8	7	13	22	51	100	188	122	169	77	18
DISEASES OF ORGANS OF GENERATION.																		
Ovarian Disease	–	–	–	–	–	–	–	–	–	–	–	–	–	–	–	–	–	–
Diseases of Uterus and Vagina	–	–	–	–	–	–	–	–	–	–	–	–	–	–	–	–	–	–
Disorders of Menstruation	–	–	–	–	–	–	–	–	–	–	–	–	–	–	–	–	–	–
Pelvic Abscess	–	–	–	–	–	–	–	–	–	–	–	–	–	–	–	–	–	–
Perineal Abscess	22	1	–	–	–	–	1	–	–	–	1	5	3	3	4	5	–	–
Diseases of Testes, Penis, Scrotum, &c.	78	15	2	–	2	–	19	1	–	1	–	5	10	7	12	12	4	2
DISEASES OF PARTURITION.																		
Abortion, Miscarriage	–	–	–	–	–	–	–	–	–	–	–	–	–	–	–	–	–	–
Puerperal Mania	–	–	–	–	–	–	–	–	–	–	–	–	–	–	–	–	–	–
Puerperal Convulsions	–	–	–	–	–	–	–	–	–	–	–	–	–	–	–	–	–	–
Placenta Prævia, Flooding	–	–	–	–	–	–	–	–	–	–	–	–	–	–	–	–	–	–
Phlegmasia Dolens	–	–	–	–	–	–	–	–	–	–	–	–	–	–	–	–	–	–
Other and undefined Accidents of Childbirth	–	–	–	–	–	–	–	–	–	–	–	–	–	–	–	–	–	–
DISEASES OF ORGANS OF LOCOMOTION.																		
Caries, Necrosis	637	13	18	7	16	7	61	30	31	76	69	96	78	56	37	33	16	4
Arthritis, Ostitis, Periostitis	123	7	1	1	6	2	17	5	11	7	3	2	5	12	11	39	7	1
Other and undefined Diseases of Organs of Locomotion	633	21	19	12	15	14	81	33	99	90	47	54	43	35	45	32	7	2
DISEASES OF INTEGUMENTARY SYSTEM.																		
Carbuncle	116	–	–	1	–	–	1	–	–	2	–	6	10	9	32	40	14	2
Phlegmon, Cellulitis	156	41	10	–	2	2	55	8	2	6	2	6	8	13	32	17	12	–
Lupus	19	–	–	–	–	–	–	–	–	5	1	1	2	2	5	2	2	1
Ulcer, Bedsore	202	13	2	–	–	–	15	1	–	1	1	4	8	15	29	55	60	13
Eczema	227	152	31	11	2	1	197	2	–	–	–	1	–	3	5	6	10	3
Pemphigus	54	36	4	1	–	–	41	1	–	1	–	1	2	1	–	2	5	–
Other and undefined Diseases of Integumentary System	99	50	4	2	1	–	57	4	–	2	1	2	1	5	7	9	10	1
ACCIDENT OR NEGLIGENCE.																		
Fractures, Contusions	5140	38	67	66	65	66	302	278	284	388	365	723	769	724	599	443	217	53
Gunshot Wounds	85	–	–	–	–	–	–	5	7	22	14	17	8	8	4	1	1	–
Cut, Stab	117	–	1	2	1	1	5	10	16	7	10	12	14	17	9	14	1	2
Burn, Scald	1048	54	165	141	122	80	574	84	23	36	40	50	54	43	32	37	39	7
Poison	213	9	2	3	6	3	23	10	4	3	5	34	42	35	29	16	7	–
Drowning	2395	19	44	62	71	43	240	312	228	248	218	339	308	230	144	98	25	–
Suffocation	1027	758	13	2	6	5	784	12	13	34	25	51	49	27	23	13	8	1
Other and undefined forms	790	159	7	10	3	11	195	34	35	37	41	70	96	85	103	71	21	4
HOMICIDE.																		
Murder, Manslaughter	181	52	4	3	1	1	61	1	5	10	11	21	30	18	12	7	5	–
SUICIDE.																		
Gunshot Wounds	164	–	–	–	–	–	–	–	–	12	19	42	29	30	19	10	3	–
Cut, Stab	328	–	–	–	–	–	–	–	–	3	8	41	65	58	74	63	16	–
Poison	147	–	–	–	–	–	–	–	–	3	12	31	35	50	29	6	1	–
Drowning	209	–	–	–	–	–	–	–	3	8	19	33	63	74	62	37	10	–
Hanging	648	–	–	–	–	–	–	–	2	14	23	66	92	119	146	99	18	4
Other and undefined methods	143	–	–	–	–	–	–	–	–	2	8	32	26	34	17	16	8	–
EXECUTION.																		
Hanging	18	–	–	–	–	–	–	–	–	–	3	7	5	3	–	–	–	–
ILL-DEFINED AND NOT SPECIFIED CAUSES.																		
Dropsy*	136	18	5	3	2	1	27	2	3	2	1	9	7	18	16	28	25	3
Debility, Atrophy, Inanition	12109	11547	313	183	48	24	12615	47	11	9	5	15	15	43	113	148	76	14
Mortification	33	5	–	–	–	1	6	–	–	–	–	–	1	16	6	4	–	–
Tumour	119	12	2	3	2	–	19	1	1	2	1	7	12	12	27	22	12	3
Abscess	327	107	19	10	6	4	146	16	8	8	7	20	13	25	28	41	10	5
Hæmorrhage	85	3	–	–	–	–	3	1	1	2	5	11	13	20	14	13	3	–
Sudden Deaths (Cause unascertained)	280	52	13	3	3	–	71	3	1	2	6	12	28	38	48	40	10	1
Other ill-defined and not specified Causes	1777	691	68	25	7	14	805	25	17	16	18	68	139	150	199	281	92	17

* *See* remarks on deaths from Dropsy, page xxiii.

ENGLAND.—CAUSES of DEATH at different Periods of Life, 1886—FEMALES—*cont.*

CAUSES OF DEATH.	FEMALES.															
	ALL AGES.	AGES AT DEATH.														
		Total under 1 Year.	1–	2–	3–	4–	Total under 5 Years.	5–	10–	15–	20–	25–	35–	45–	55–	65–	75–	85 & upwds.
DISEASES OF URINARY SYSTEM.																		
Acute Nephritis	540	27	30	34	21	11	143	41	23	29	33	76	43	52	42	59	6	2
Bright's Disease, Albuminuria	3130	23	35	26	12	16	112	55	55	66	115	289	438	540	619	569	251	27
Uræmia	242	3	4	2	3	3	15	3	2	11	25	37	43	27	33	23	10	3
Suppression of Urine	63	6	–	–	–	1	7	–	–	–	–	3	6	14	18	9	6	–
Calculus	47	1	–	–	1	–	2	–	1	1	1	1	5	5	10	11	7	1
Hæmaturia	41	–	–	–	–	–	–	–	–	–	–	1	1	4	9	16	10	–
Diseases of Bladder and of Prostate	252	–	1	–	1	–	2	–	3	3	5	13	18	21	61	65	47	14
Other and undefined Diseases of Urinary System	439	13	6	–	3	3	25	12	6	9	13	47	62	64	62	85	43	6
DISEASES OF ORGANS OF GENERATION.																		
Ovarian Disease	589	–	–	–	–	–	–	–	2	15	24	39	105	144	160	77	31	2
Diseases of Uterus and Vagina	680	6	11	9	2	2	30	8	1	9	28	98	167	134	87	92	26	5
Disorders of Menstruation	63	–	–	–	–	–	–	–	4	9	9	8	16	13	4	–	–	–
Pelvic Abscess	153	–	–	–	–	–	–	2	3	2	31	50	40	14	2	5	1	–
Perineal Abscess	1	–	–	–	–	–	–	–	–	–	–	–	–	–	–	1	–	–
Diseases of Testes, Penis, Scrotum, &c.	–	–	–	–	–	–	–	–	–	–	–	–	–	–	–	–	–	–
DISEASES OF PARTURITION.																		
Abortion, Miscarriage	107	–	–	–	–	–	–	–	–	3	10	49	43	2	–	–	–	–
Puerperal Mania	71	–	–	–	–	–	–	–	–	2	23	31	15	–	–	–	–	–
Puerperal Convulsions	335	–	–	–	–	–	–	–	–	56	91	128	58	2	–	–	–	–
Placenta Prævia, Flooding	774	–	–	–	–	–	–	–	–	8	63	307	377	19	–	–	–	–
Phlegmasia Dolens	82	–	–	–	–	–	–	–	–	4	11	37	27	3	–	–	–	–
Other and undefined Accidents of Childbirth	430	–	–	–	–	–	–	–	–	8	58	186	163	15	–	–	–	–
DISEASES OF ORGANS OF LOCOMOTION.																		
Caries, Necrosis	454	13	14	9	8	8	47	58	52	43	41	65	40	29	43	30	9	2
Arthritis, Ostitis, Periostitis	101	10	2	3	3	2	20	9	12	1	4	2	4	9	17	14	6	3
Other and undefined Diseases of Organs of Locomotion	545	17	15	11	11	15	67	80	76	52	32	42	33	43	54	46	19	2
DISEASES OF INTEGUMENTARY SYSTEM.																		
Carbuncle	48	–	–	–	–	–	–	–	–	1	1	2	5	6	14	12	6	1
Phlegmon, Cellulitis	110	39	5	1	2	–	47	5	2	1	2	5	11	7	8	14	7	1
Lupus	54	2	1	–	–	–	3	–	–	2	1	5	5	8	12	11	6	1
Ulcer, Bedsore	389	19	6	1	1	–	27	–	3	–	2	6	12	23	74	107	101	35
Eczema	183	118	24	3	4	1	150	–	–	–	–	–	3	6	4	8	10	2
Pemphigus	35	25	4	1	1	–	31	–	–	–	–	1	–	–	2	1	–	–
Other and undefined Diseases of Integumentary System	116	62	3	1	–	–	66	1	3	1	–	4	5	7	12	11	6	–
ACCIDENT OR NEGLIGENCE.																		
Fractures, Contusions	1401	25	46	46	37	30	184	81	37	24	15	50	89	143	162	265	268	88
Gunshot Wounds	21	–	–	–	–	–	–	–	–	6	1	1	–	1	2	–	–	–
Cut, Stab	33	–	–	1	–	1	2	1	–	1	–	3	7	3	7	5	4	–
Burn, Scald	990	56	108	109	91	63	427	188	47	34	19	47	46	46	63	66	44	13
Poison	116	9	6	6	6	3	30	4	2	6	7	15	13	8	19	7	4	1
Drowning	410	7	32	43	16	11	109	35	28	35	26	39	47	41	27	18	8	–
Suffocation	779	682	16	4	3	2	707	3	3	1	4	15	13	12	9	6	4	1
Other and undefined forms	308	135	11	9	6	5	166	20	3	9	6	12	10	16	22	20	15	4
HOMICIDE.																		
Murder, Manslaughter	130	44	6	–	6	2	58	6	1	3	5	19	14	11	4	7	2	–
SUICIDE.																		
Gunshot Wounds	1	–	–	–	–	–	–	–	–	–	1	–	–	–	–	–	–	–
Cut, Stab	67	–	–	–	–	–	–	–	–	3	2	8	18	13	13	9	1	–
Poison	113	–	–	–	–	–	–	–	–	16	11	23	23	22	14	4	–	–
Drowning	205	–	–	–	–	–	–	1	3	17	30	36	45	38	21	10	4	–
Hanging	126	–	–	–	–	–	–	–	–	3	7	15	21	27	33	12	3	–
Other and undefined methods	48	–	–	–	–	–	–	–	1	3	3	5	7	11	7	10	1	–
EXECUTION.																		
Hanging	1	–	–	–	–	–	–	–	–	–	–	–	1	–	–	–	–	–
ILL-DEFINED AND NOT SPECIFIED CAUSES.																		
Dropsy *	200	10	3	1	3	1	18	5	1	1	2	6	13	17	24	44	54	25
Debility, Atrophy, Inanition	11037	9272	789	147	44	24	10276	48	21	12	11	11	38	91	159	248	198	14
Mortification	35	7	–	–	–	–	7	–	1	–	1	2	4	15	2	3	–	–
Tumour	240	10	3	1	–	–	14	1	1	1	2	11	17	42	63	55	28	5
Abscess	318	116	18	6	2	2	144	18	4	9	10	14	15	17	34	37	15	6
Hæmorrhage	59	3	1	–	–	–	4	2	1	–	1	0	11	7	9	12	2	1
Sudden Deaths (Cause unascertained)	178	37	6	4	3	2	52	3	2	5	1	7	13	32	25	26	11	1
Other ill-defined and not specified Causes	1370	603	48	16	11	11	689	31	14	9	21	45	71	94	139	153	87	20

* *See* remarks on deaths from Dropsy, page xxiii.

LONDON.—CAUSES of DEATH at different Periods of Life, 1886.—MALES.

CAUSES OF DEATH.	MALES.																
	ALL Ages.	AGES AT DEATH.															
		Total under 1 Year.	1–	2–	3–	4–	Total under 5 Years	5–	10–	15–	20–	25–	35–	45–	55–	65–	75–	85 years & upwards
ALL CAUSES	42,187	11,835	3775	1487	946	560	18,603	1083	535	690	989	2628	3496	3778	3954	3819	2136	446
I. SPECIFIC FEBRILE OR ZYMOTIC DISEASES	6280	2665	1272	557	403	222	5119	343	67	65	73	127	92	108	83	90	52	11
II. PARASITIC DISEASES	76	65	3	-	1	-	69	-	-	-	1	-	2	4	-	-	-	-
III. DIETETIC ,,	228	39	1	-	-	-	40	-	-	-	2	37	64	43	31	9	1	1
IV. CONSTITUTIONAL ,,	3613	1176	530	206	126	81	2119	213	125	274	497	1319	1446	1187	827	483	113	10
V. DEVELOPMENTAL ,,	2272	1815	9	-	-	1	1825	2	2	-	1	1	-	-	22	216	528	175
VI. LOCAL ,,	21085	4691	1842	654	361	230	7768	414	261	267	319	916	1622	2188	2815	2380	1398	237
VII. VIOLENCE	1936	363	53	52	49	31	548	106	78	83	94	217	262	232	158	112	35	11
VIII. ILL-DEFINED AND NOT SPECIFIED CAUSES	1717	1521	65	18	6	5	1615	5	2	1	2	11	8	16	18	29	9	1
I.																		
1. MIASMATIC DISEASES	3579	809	955	527	388	718	2892	325	57	56	57	87	44	40	14	6	1	-
2. DIARRHŒAL ,,	2139	1604	300	23	11	9	1947	9	4	2	2	12	13	23	33	47	39	8
3. MALARIAL ,,	13	-	3	3	2	-	8	-	-	-	2	1	1	-	-	1	*	*
4. ZOOGENOUS ,,	15	4	-	-	-	*	4	1	3	2	*	1	3	1	-	-	*	*
5. VENEREAL ,,	330	211	10	4	-	*	225	1	-	2	3	16	23	21	14	9	5	1
6. SEPTIC ,,	164	87	4	-	2	-	43	7	3	3	9	10	8	23	22	27	7	2
II. PARASITIC DISEASES	76	65	3	-	1	-	69	-	-	-	1	-	2	4	-	-	-	-
III. DIETETIC DISEASES	228	39	1	-	-	-	40	-	-	-	2	37	64	43	31	9	1	1
IV. CONSTITUTIONAL DISEASES	3613	1176	530	206	126	81	2119	213	125	274	497	1319	1446	1187	827	483	113	10
V. DEVELOPMENTAL DISEASES	2272	1815	9	-	-	1	1825	2	2	-	1	1	-	-	22	216	528	175
VI.																		
1. DISEASES OF NERVOUS SYSTEM	4910	1607	398	145	84	58	2292	95	60	51	47	147	291	377	543	653	368	51
2. ,, ORGANS OF SPECIAL SENSE	88	9	6	4	2	1	22	4	7	7	6	5	2	1	3	-	1	-
3. ,, CIRCULATORY SYSTEM	2895	38	6	1	6	5	56	38	61	70	61	231	429	508	574	574	259	34
4. ,, RESPIRATORY SYSTEM	3255	2276	1209	456	236	130	4307	162	47	62	105	301	524	790	1126	1142	579	110
5. ,, DIGESTIVE SYSTEM	2225	699	192	34	16	8	949	55	26	26	42	94	177	245	264	235	94	18
6. ,, LYMPHATIC SYSTEM AND DUCTLESS GLANDS	59	2	1	1	1	1	6	3	7	6	2	6	9	12	4	3	1	-
7. ,, URINARY SYSTEM	1276	11	15	6	10	10	52	18	14	14	29	101	151	281	267	240	139	20
8. ,, REPRODUCTIVE SYSTEM:—																		
(a) DISEASES OF ORGANS OF GENERATION	20	2	-	-	-	-	2	1	-	-	-	2	5	-	3	3	2	2
(b) DISEASES OF PARTURITION	-	-	-	-	-	-	-	-	-	-	-	-	-	-	-	-	-	-
9. ,, ORGANS OF LOCOMOTION	244	6	7	4	6	6	29	36	33	25	24	24	26	15	13	10	4	-
10. ,, INTEGUMENTARY SYSTEM	143	41	8	3	-	1	53	2	1	6	3	5	8	9	18	20	16	2
VII.																		
1. ACCIDENT OR NEGLIGENCE	1594	350	53	50	49	31	533	106	77	70	70	169	190	150	111	80	27	11
2. HOMICIDE	34	13	-	2	-	*	15	-	-	1	2	3	6	2	2	1	2	-
3. SUICIDE	308	-	-	-	-	-	-	-	1	12	22	45	66	80	45	31	6	-
4. EXECUTION	-	-	-	-	-	-	-	-	-	-	-	-	-	-	-	-	-	-
VIII.																		
ILL-DEFINED AND NOT SPECIFIED CAUSES	1717	1521	65	18	6	5	1615	5	2	1	2	11	8	16	18	29	9	1

Note.—For continuation of this Table, *see* page 116.

LONDON.—CAUSES of DEATH at different Periods of Life, 1886.—FEMALES.

CAUSES OF DEATH.	ALL AGES.	FEMALES. AGES AT DEATH. Total under 1 Year.	1–	2–	3–	4–	Total under 5 Years	5–	10–	15–	20–	25–	35–	45–	55–	65–	75–	85 & upwards
ALL CAUSES	40,383	9433	3544	1899	843	554	15,823	1047	535	725	907	2358	2941	3245	3942	4630	3309	929
I. SPECIFIC FEBRILE OR ZYMOTIC DISEASES	6385	2419	1354	619	383	255	5030	359	79	69	135	245	145	63	74	97	76	14
II. PARASITIC DISEASES	60	51	1	1	–	–	53	–	–	–	1	2	2	–	–	2	–	–
III. DIETETIC „	198	27	–	–	–	–	27	1	–	–	4	31	52	49	26	5	3	–
IV. CONSTITUTIONAL „	7533	881	463	149	100	79	1672	214	200	244	396	1053	1161	959	807	513	198	21
V. DEVELOPMENTAL „	2635	1002	8	2	–	–	1012	4	–	–	2	1	1	–	36	349	804	426
VI. LOCAL „	21161	3567	1617	586	334	203	6307	423	239	281	340	957	1512	2062	2912	3523	2167	435
VII. VIOLENCE	921	321	30	27	21	16	415	40	12	25	24	61	56	88	57	88	48	9
VIII. ILL-DEFINED AND NOT SPECIFIED CAUSES	1475	1215	71	15	5	1	1307	7	5	3	5	8	12	26	30	50	18	4
I.																		
1. MIASMATIC DISEASES	3393	808	1013	562	372	249	2999	346	72	48	49	73	46	26	19	13	2	–
2. DIARRHŒAL „	1994	1589	323	47	8	4	1771	10	5	2	6	6	13	18	33	52	68	12
3. MALARIAL „	14	1	3	4	1	1	10	–	–	–	1	–	1	1	–	1	–	–
4. ZOOGENOUS „	3	1	–	–	–	–	1	–	–	–	–	–	–	1	1	–	–	–
5. VENEREAL „	231	180	13	5	–	–	198	–	–	1	4	9	11	3	4	1	–	–
6. SEPTIC „	450	45	2	1	2	1	51	2	4	18	75	157	74	14	17	30	6	2
II. PARASITIC DISEASES	60	51	1	1	–	–	53	–	–	–	1	2	2	–	–	2	–	–
III. DIETETIC DISEASES	198	27	–	–	–	–	27	1	–	–	4	31	52	49	26	5	3	–
IV. CONSTITUTIONAL DISEASES	7533	881	463	149	100	79	1672	214	200	244	396	1053	1161	959	807	513	198	21
V. DEVELOPMENTAL DISEASES	2635	1002	8	2	–	–	1012	4	–	–	2	1	1	–	36	349	804	426
VI.																		
1. DISEASES OF NERVOUS SYSTEM	4636	1205	305	110	66	55	1741	114	54	41	45	132	224	395	535	769	475	84
2. „ ORGANS OF SPECIAL SENSE	58	16	6	2	1	3	28	4	7	5	1	3	3	2	1	1	3	–
3. „ CIRCULATORY SYSTEM	3346	26	9	4	5	4	48	50	73	90	82	226	341	488	705	766	415	95
4. „ RESPIRATORY SYSTEM	3958	1746	1031	414	237	111	3589	103	39	58	67	190	408	644	1092	1443	1028	342
5. „ DIGESTIVE SYSTEM	2452	509	189	35	15	20	769	53	19	37	48	126	237	321	331	335	148	18
6. „ LYMPHATIC SYSTEM AND DUCTLESS GLANDS	54	6	4	2	–	1	13	–	1	4	4	3	6	9	2	5	2	–
7. „ URINARY SYSTEM	861	10	11	11	2	5	39	15	13	13	37	101	104	158	159	143	72	12
8. „ REPRODUCTIVE SYSTEM:—																		
(*a*) DISEASES OF ORGANS OF GENERATION	235	–	2	1	–	–	3	–	–	3	14	60	74	48	35	35	7	1
(*b*) DISEASES OF PARTURITION	206	–	–	–	–	–	–	–	–	11	29	96	66	4	–	–	–	–
9. „ ORGANS OF LOCOMOTION	137	7	6	6	6	3	28	28	32	13	12	14	13	14	15	14	4	–
10. „ INTEGUMENTARY SYSTEM	138	51	4	1	2	1	59	1	1	1	1	4	9	14	17	15	13	3
VII.																		
1. ACCIDENT OR NEGLIGENCE	803	306	30	27	21	16	400	39	11	19	15	39	39	63	45	76	48	9
2. HOMICIDE	26	15	–	–	–	–	15	–	–	–	1	2	1	3	–	4	–	–
3. SUICIDE	92	–	–	–	–	–	–	1	1	6	8	20	16	20	12	8	–	–
4. EXECUTION	–	–	–	–	–	–	–	–	–	–	–	–	–	–	–	–	–	–
VIII. ILL-DEFINED AND NOT SPECIFIED CAUSES	1475	1215	71	15	5	1	1307	7	5	3	5	8	12	26	30	50	18	4

Note.—For continuation of this Table, *see* page 117.

LONDON.—CAUSES of DEATH at different Periods of Life, 1886—MALES—*continued.*

CAUSES OF DEATH.	MALES.																
	ALL AGES.	AGES AT DEATH.															
		Total under 1 Year.	1–	2–	3–	4–	Total under 5 Years.	5–	10–	15–	20–	25–	35–	45–	55–	65–	75–	85 and upwards
MIASMATIC DISEASES.																		
Small-pox { Vaccinated	–	–	–	–	–	–	–	–	–	–	–	–	–	–	–	–	–	–
Small-pox { Unvaccinated	1	–	–	–	–	–	–	–	–	–	–	–	1	–	–	–	–	–
Small-pox { No Statement	2	–	–	–	–	–	–	–	–	–	–	2	–	–	–	–	–	–
Chickenpox	14	2	2	3	1	1	14	–	–	–	–	–	–	–	–	–	–	–
Measles	1068	226	395	215	123	59	1018	61	2	1	1	–	–	–	–	–	–	–
Epidemic Rose Rash	18	2	7	3	3	1	16	1	–	1	–	–	–	–	–	–	–	–
Scarlet Fever	368	29	64	73	56	49	271	78	7	4	2	4	1	1	–	–	–	–
Typhus	11	–	–	–	–	–	–	–	1	–	3	2	3	2	–	–	–	–
Relapsing Fever	1	–	–	–	–	–	–	–	–	–	–	1	–	–	–	–	–	–
Influenza	2	1	1	–	–	–	2	–	–	–	–	–	–	–	–	–	–	–
Whooping-cough	1289	516	409	166	102	43	1236	51	2	–	–	–	–	–	–	–	–	–
Mumps	6	1	–	2	2	–	5	–	–	–	–	–	–	–	1	–	–	–
Diphtheria	427	25	69	55	93	52	294	97	14	5	2	7	1	4	1	2	–	–
Cerebro-spinal Fever	3	–	–	1	–	–	1	–	–	–	–	1	1	–	–	–	–	–
Simple and Ill-defined Fever	33	1	3	5	3	2	14	7	2	1	–	3	1	2	–	2	1	–
Enteric Fever	321	1	5	4	5	6	21	80	29	44	49	67	36	31	12	2	–	–
Other Miasmatic Diseases	–	–	–	–	–	–	–	–	–	–	–	–	–	–	–	–	–	–
DIARRHŒAL DISEASES.																		
Cholera	65	25	6	–	2	–	43	1	2	1	–	5	–	1	6	5	1	–
Diarrhœa, Dysentery	2074	1369	294	29	9	9	1904	8	2	1	2	7	13	23	27	42	38	8
MALARIAL DISEASES.																		
Remittent Fever	2	–	3	3	2	–	8	–	–	–	–	–	–	–	–	–	–	–
Ague	5	–	–	–	–	–	–	–	–	–	2	1	1	–	–	1	–	–
ZOOGENOUS DISEASES.																		
Hydrophobia	9	–	–	–	–	–	–	1	3	1	–	–	3	1	–	–	–	–
Glanders	1	–	–	–	–	–	–	–	–	1	–	–	–	–	–	–	–	–
Splenic Fever	1	–	–	–	–	–	–	–	–	–	–	1	–	–	–	–	–	–
Cowpox and other Effects of Vaccination	4	4	–	–	–	–	4	–	–	–	–	–	–	–	–	–	–	–
VENEREAL DISEASES.																		
Syphilis	265	211	10	4	–	–	225	1	–	1	3	9	12	7	6	–	–	1
Gonorrhœa, Stricture of Urethra	55	–	–	–	–	–	–	–	–	1	–	7	11	14	8	9	5	–
SEPTIC DISEASES.																		
Phagedæna	5	1	–	–	–	–	1	1	–	–	–	1	–	–	–	1	1	–
Erysipelas	125	31	3	–	–	–	34	4	1	–	3	3	7	21	17	22	6	2
Pyæmia, Septicæmia	34	5	1	–	2	–	8	2	2	3	3	1	1	2	5	4	–	–
Puerperal Fever	–	–	–	–	–	–	–	–	–	–	–	–	–	–	–	–	–	–
PARASITIC DISEASES.																		
Thrush	67	65	2	–	–	–	67	–	–	–	–	–	–	–	–	–	–	–
Other Dis. from Vegetable Parasites	–	–	–	–	–	–	–	–	–	–	–	–	–	–	–	–	–	–
Hydatid Disease	6	–	–	–	–	–	–	–	–	–	1	–	1	4	–	–	–	–
Other Dis. from Animal Parasites	3	–	1	–	1	–	2	–	–	–	–	–	1	–	–	–	–	–
DIETETIC DISEASES.																		
Starvation, Want of Breast-milk	40	39	1	–	–	–	40	–	–	–	–	–	–	–	–	–	–	–
Scurvy	1	–	–	–	–	–	–	–	–	–	–	–	–	–	–	1	–	–
Intemp. { Chronic Alcoholism	119	–	–	–	–	–	–	–	–	–	1	16	40	31	22	7	1	1
Intemp. { Delirium Tremens	68	–	–	–	–	–	–	–	–	–	1	21	24	12	9	1	–	–
CONSTITUTIONAL DISEASES.																		
Rheumatic Fever, Rheumatism of Heart	179	–	–	–	2	2	4	21	22	20	12	33	30	23	7	6	1	–
Rheumatism	41	–	–	–	–	–	–	–	–	–	–	2	5	6	9	12	6	1
Gout	108	–	–	–	–	–	–	–	–	–	–	1	7	19	30	36	12	3
Rickets	102	28	49	18	10	–	100	1	–	–	–	–	1	–	–	–	–	–
Cancer	967	1	1	1	2	2	7	4	1	7	5	28	90	222	294	245	60	4
Tabes Mesenterica	874	569	164	55	38	14	820	25	13	5	2	4	1	3	1	–	–	–
Tubercular Meningitis (Acute Hydrocephalus)	674	257	153	76	49	84	569	71	13	7	1	4	4	4	–	1	–	–
Phthisis	4884	99	57	22	23	10	211	58	53	213	449	1199	1251	865	421	142	21	1
Other Forms of Tuberculosis, Scrofula	529	202	100	35	17	18	372	28	20	15	20	30	27	11	5	1	–	–
Purpura, Hæmorrhagic Diathesis	32	10	2	1	–	–	13	2	2	1	3	2	2	2	4	1	–	–
Anæmia, Chlorosis, Leucocythæmia	51	10	4	1	5	1	21	3	1	2	1	1	2	7	5	7	1	–
Diabetes Mellitus	128	–	–	2	–	–	2	–	–	4	4	13	19	19	37	24	6	–
Other and undefined Constitutional Diseases	44	–	–	–	–	–	–	–	–	–	–	2	7	6	14	8	6	1
DEVELOPMENTAL DISEASES.																		
Premature Birth	1071	1071	–	–	–	–	1071	–	–	–	–	–	–	–	–	–	–	–
Atelectasis	65	65	–	–	–	–	65	–	–	–	–	–	–	–	–	–	–	–
Cyanosis	81	70	6	–	–	–	76	2	1	1	–	–	–	–	–	–	–	–
Spina Bifida	46	41	3	–	–	1	45	–	1	–	–	–	–	–	–	–	–	–
Imperforate Anus	25	25	–	–	–	–	25	–	–	–	–	–	–	–	–	–	–	–
Cleft Palate, Harelip	19	19	–	–	–	–	19	–	–	–	–	–	–	–	–	–	–	–
Other Congenital Defects	24	24	–	–	–	–	24	–	–	–	–	–	–	–	–	–	–	–
Old Age	941	–	–	–	–	–	–	–	–	–	–	–	–	–	22	216	528	175

Note.—For continuation of this Table, *see page 118.*

LONDON.—CAUSES of DEATH at different Periods of Life, 1886—FEMALES—*continued.*

CAUSES OF DEATH.	FEMALES.																	
	ALL AGES.	AGES AT DEATH.																Sex unknown.
		Total under 1 Year.	1–	2–	3–	4–	Total under 5 Years.	5–	10–	15–	20–	25–	35–	45–	55–	65–	75–	85
MIASMATIC DISEASES.																		
Small-pox { Vaccinated	–	–	–	–	–	–	–	–	–	–	–	–	–	–	–	–	–	–
Small-pox { Unvaccinated	–	–	–	–	–	–	–	–	–	–	–	–	–	–	–	–	–	–
Small-pox { No Statement	2	–	–	–	–	–	–	–	–	–	1	–	1	–	–	–	–	–
Chickenpox	6	1	4	–	1	–	6	–	–	–	–	–	–	–	–	–	–	–
Measles	1008	180	376	174	124	58	912	82	3	–	2	2	2	–	–	–	–	–
Epidemic Rose Rash	8	1	2	1	1	2	7	1	–	–	–	–	–	–	–	–	–	–
Scarlet Fever	322	16	48	77	59	42	242	58	10	3	–	7	1	1	–	–	–	–
Typhus	2	–	–	–	–	–	–	–	–	1	–	–	1	–	–	–	–	–
Relapsing Fever	–	–	–	–	–	–	–	–	–	–	–	–	–	–	–	–	–	–
Influenza	2	–	–	–	–	–	–	–	1	–	–	–	–	–	–	1	–	–
Whooping-cough	1582	570	520	241	128	78	1527	52	1	1	–	–	–	–	1	–	–	–
Mumps	4	–	1	1	1	–	3	–	–	–	–	1	–	–	–	–	–	–
Diphtheria	424	26	54	61	62	59	262	118	18	5	3	3	7	4	2	2	–	–
Cerebro-spinal Fever	1	–	–	–	–	–	–	1	–	–	–	–	–	–	–	–	–	–
Simple and Ill-defined Fever	40	3	1	3	2	5	14	7	3	2	1	2	1	1	1	6	2	–
Enteric Fever	297	6	7	4	4	5	26	27	41	36	42	53	33	20	15	4	–	–
Other Miasmatic Diseases	–	–	–	–	–	–	–	–	–	–	–	–	–	–	–	–	–	–
DIARRHŒAL DISEASES.																		
Cholera	72	39	19	2	1	–	61	1	–	–	1	–	1	4	2	1	1	–
Diarrhœa, Dysentery	1922	1850	304	45	7	4	1710	9	3	2	5	6	13	14	31	51	67	12
MALARIAL DISEASES.																		
Remittent Fever	10	1	3	4	1	–	9	–	–	–	1	–	–	–	–	–	–	–
Ague	4	–	–	–	–	1	1	–	–	–	–	–	1	1	–	1	–	–
ZOOGENOUS DISEASES.																		
Hydrophobia	1	–	–	–	–	–	–	–	–	–	–	–	–	–	1	–	–	–
Glanders	1	–	–	–	–	–	–	–	–	–	–	–	–	1	–	–	–	–
Splenic Fever	–	–	–	–	–	–	–	–	–	–	–	–	–	–	–	–	–	–
Cowpox and other Effects of Vaccination	1	1	–	–	–	–	1	–	–	–	–	–	–	–	–	–	–	–
VENEREAL DISEASES.																		
Syphilis	231	180	13	5	–	–	198	–	–	1	4	9	11	3	4	1	–	–
Gonorrhœa, Stricture of Urethra	–	–	–	–	–	–	–	–	–	–	–	–	–	–	–	–	–	–
SEPTIC DISEASES.																		
Phagedæna	1	–	–	–	–	–	–	–	–	–	–	–	–	–	–	1	–	–
Erysipelas	129	41	2	1	1	–	45	–	2	7	2	7	7	10	14	27	6	2
Pyæmia, Septicæmia	31	4	–	–	1	1	6	2	2	2	5	1	6	2	3	2	–	–
Puerperal Fever	289	–	–	–	–	–	–	–	–	9	68	149	61	2	–	–	–	–
PARASITIC DISEASES.																		
Thrush	51	50	1	–	–	–	51	–	–	–	–	–	–	–	–	–	–	–
Other Dis. from Vegetable Parasites	–	–	–	–	–	–	–	–	–	–	–	–	–	–	–	–	–	–
Hydatid Disease	9	1	–	1	–	–	2	–	–	–	1	2	2	–	–	2	–	–
Other Dis. from Animal Parasites	–	–	–	–	–	–	–	–	–	–	–	–	–	–	–	–	–	–
DIETETIC DISEASES.																		
Starvation, Want of Breast-milk	29	27	–	–	–	–	27	1	–	–	–	–	–	1	–	–	–	–
Scurvy	–	–	–	–	–	–	–	–	–	–	–	–	–	–	–	–	–	–
Intemp. { Chronic Alcoholism	156	–	–	–	–	–	–	–	–	–	4	29	48	44	24	4	3	–
Intemp. { Delirium Tremens	13	–	–	–	–	–	–	–	–	–	–	2	4	4	2	1	–	–
CONSTITUTIONAL DISEASES																		
Rheumatic Fever, Rheumatism of Heart	180	1	1	–	2	–	4	15	24	19	14	33	23	15	20	10	2	1
Rheumatism	61	–	–	–	–	–	–	1	–	–	1	4	5	12	14	10	12	2
Gout	30	–	–	–	–	–	–	–	–	–	–	1	1	2	7	14	5	–
Rickets	91	29	47	8	4	2	90	1	–	–	–	–	–	–	–	–	–	–
Cancer	1721	–	2	1	–	3	6	1	3	5	8	47	261	406	475	344	151	14
Tabes Mesenterica	711	486	137	31	13	9	856	15	13	4	7	7	2	4	1	2	–	–
Tubercular Meningitis (Acute Hydrocephalus)	548	164	142	59	41	33	439	70	17	8	2	6	4	1	–	1	–	–
Phthisis	3525	67	53	24	17	17	178	66	114	275	339	919	820	482	238	88	10	1
Other Forms of Tuberculosis, Scrofula	419	138	75	26	22	13	274	42	21	24	11	19	13	4	5	5	1	–
Purpura, Hæmorrhagic Diathesis	22	6	1	–	1	–	8	–	–	3	2	1	–	2	2	3	–	1
Anæmia, Chlorosis, Leucocythæmia	65	10	5	–	–	2	17	3	3	2	3	7	9	3	3	5	–	–
Diabetes Mellitus	105	–	–	–	–	–	–	–	5	4	3	9	19	14	23	17	5	1
Other and undefined Constitutional Diseases	55	–	–	–	–	–	–	–	–	–	1	–	4	9	14	19	7	1
DEVELOPMENTAL DISEASES.																		
Premature Birth	845	845	–	–	–	–	845	–	–	–	–	–	–	–	–	–	–	–
Atelectasis	44	44	–	–	–	–	44	–	–	–	–	–	–	–	–	–	–	–
Cyanosis	58	45	4	1	–	–	50	4	–	–	2	1	1	–	–	–	–	–
Spina Bifida	28	26	2	–	–	–	28	–	–	–	–	–	–	–	–	–	–	–
Imperforate Anus	7	7	–	–	–	–	7	–	–	–	–	–	–	–	–	–	–	–
Cleft Palate, Harelip	17	16	1	–	–	–	17	–	–	–	–	–	–	–	–	–	–	–
Other Congenital Defects	21	19	1	1	–	–	21	–	–	–	–	–	–	–	–	–	–	–
Old Age	1615	–	–	–	–	–	–	–	–	–	–	–	–	–	86	349	804	426

Note.—For continuation of this Table, *see* page 119.

LONDON.—CAUSES of DEATH at different Periods of Life, 1886—MALES—*continued*.

CAUSES OF DEATH.	MALES.																
	ALL AGES.	AGES AT DEATH.															
		Total under 1 Year.	1–	2–	3–	4–	Total under 5 Years.	5–	10–	15–	20–	25–	35–	45–	55–	65–	75–	85 & upwards.
DISEASES OF NERVOUS SYSTEM.																		
Inflammation of Brain or its Membranes	312	274	162	80	49	24	599	61	24	22	12	15	22	25	17	11	4	
Apoplexy	988	18	6	–	5	1	25	1	5	2	5	25	106	164	235	264	133	28
Softening of Brain	215	1	–	1	–	–	2	–	–	–	1	6	17	22	56	78	28	5
Hemiplegia, Brain Paralysis	465	–	–	1	1	1	3	–	3	6	2	3	19	54	101	168	90	17
Paralysis Agitans	14	–	–	–	–	–	–	–	–	–	–	–	1	–	3	8	2	–
Insanity, General Paralysis of Insane	156	–	–	–	–	–	–	–	–	–	2	18	82	26	30	36	10	2
Chorea	5	–	–	1	1	–	2	–	2	–	–	–	1	–	–	–	–	–
Epilepsy	200	13	4	1	5	2	25	9	6	10	12	31	26	23	29	15	12	2
Convulsions	1334	1181	152	39	11	10	1373	6	4	–	–	1	–	–	–	–	–	–
Laryngismus Stridulus	106	68	31	6	2	2	104	2	–	–	–	–	–	–	–	–	–	–
Idiopathic Tetanus	7	1	–	–	–	–	1	–	–	1	2	1	–	2	–	–	–	–
Paraplegia, Diseases of Spinal Cord	177	7	7	2	1	1	18	7	5	6	3	14	20	31	29	33	10	1
Other and undefined Diseases of Brain or Nervous System	381	74	36	15	9	6	140	9	12	4	8	33	48	29	43	40	14	1
DISEASES OF ORGANS OF SPECIAL SENSE.																		
Otitis, Otorrhœa	49	7	6	4	2	1	20	3	6	7	6	4	1	1	1	–	–	
Epistaxis and Dis. of Nose	6	2	–	–	–	–	2	–	1	–	–	1	–	–	1	–	1	–
Ophthalmia and Dis. of Eye	3	–	–	–	–	–	–	1	–	–	–	–	1	–	1	–	–	–
DISEASES OF CIRCULATORY SYSTEM.																		
Endocarditis, Valvular Disease	491	2	–	–	–	–	2	11	20	18	17	64	82	84	96	68	28	1
Pericarditis	42	–	1	–	3	–	4	3	4	3	3	2	6	10	4	1	2	–
Hypertrophy of Heart	83	–	–	–	–	–	–	–	–	1	–	–	5	10	7	7	3	–
Angina Pectoris	50	–	–	–	–	–	–	–	–	–	1	3	5	10	18	7	5	1
Syncope	117	19	–	–	–	–	19	1	–	2	–	3	8	13	25	35	13	–
Aneurism	177	–	–	–	–	–	–	–	–	1	1	23	53	53	29	11	1	–
Senile Gangrene	77	–	–	–	–	–	–	–	–	–	–	–	–	–	12	26	31	8
Embolism, Thrombosis	39	–	–	–	–	1	1	–	1	1	–	5	4	6	5	8	6	2
Phlebitis	7	1	–	–	–	–	1	–	–	–	–	–	1	2	–	1	1	1
Varicose Veins	6	–	–	–	–	–	–	–	–	–	–	–	1	3	–	2	–	–
Other and undefined Diseases of Heart or Circulatory System	1856	16	5	1	3	4	29	23	36	44	39	131	259	322	390	418	147	18
DISEASES OF RESPIRATORY SYSTEM.																		
Laryngitis	138	20	24	19	15	11	89	17	3	1	1	3	6	3	7	3	–	
Croup	285	30	78	64	45	35	252	32	1	–	–	–	–	–	–	–	–	–
Other Diseases of Larynx and Trachea	16	–	1	2	2	1	6	2	–	–	–	–	3	2	2	1	–	–
Emphysema, Asthma	262	3	1	–	–	1	5	1	–	3	1	14	25	51	79	63	19	1
Bronchitis	5330	1536	660	189	92	39	2516	31	10	14	18	69	159	393	729	845	457	89
Pneumonia	2607	553	399	158	70	40	1220	67	21	39	73	185	249	355	234	181	67	16
Pleurisy	165	5	3	7	3	1	22	4	7	4	5	17	36	33	19	13	5	–
Other and undefined Diseases of Respiratory System	452	161	38	17	9	2	197	8	5	1	7	18	42	43	56	36	31	4
DISEASES OF DIGESTIVE SYSTEM.																		
Stomatitis	49	31	4	1	4	2	42	2	–	–	–	–	2	–	–	3	–	–
Dentition	397	248	138	11	–	–	397	–	–	–	–	–	–	–	–	–	–	–
Sore-throat, Quinsy	47	5	9	4	1	1	20	12	1	2	–	3	3	6	–	–	–	–
Dyspepsia	44	31	–	–	–	–	31	–	–	–	–	–	2	–	1	7	1	2
Hæmatemesis	24	1	–	–	–	–	1	–	–	–	–	1	2	6	6	5	2	1
Melæna	12	6	–	–	–	–	3	–	–	–	–	1	–	–	1	1	–	–
Diseases of Stomach	197	30	9	2	–	1	92	–	1	–	4	8	9	14	29	25	11	4
Enteritis	262	140	22	5	6	–	173	13	6	5	6	2	14	17	11	8	5	2
Ulceration of Intestine	45	3	1	–	–	–	4	1	3	2	4	9	2	3	10	2	–	–
Ileus, Obstruction of Intestine	121	20	1	3	–	1	25	6	2	6	2	11	8	15	12	20	12	2
Stricture or Strangulation of Intestine	16	–	–	–	–	–	–	–	–	–	1	1	3	2	4	4	1	–
Intussusception of Intestine	40	23	2	1	–	–	26	1	2	–	2	3	–	1	1	2	2	–
Hernia	94	14	2	–	–	–	16	–	–	2	5	4	4	11	15	22	14	1
Fistula	14	–	–	–	–	–	–	–	–	–	–	1	1	–	10	2	–	–
Peritonitis	122	14	1	3	3	1	22	15	9	6	3	15	10	10	10	13	3	1
Ascites	15	–	–	–	1	–	1	1	–	–	1	–	–	3	4	4	1	–
Gallstones	10	–	–	–	–	–	–	–	–	–	–	–	–	2	2	2	2	–
Cirrhosis of Liver	302	–	–	–	–	–	–	–	–	1	2	14	68	95	72	44	6	–
Other Diseases of Liver	378	75	3	3	1	2	84	3	2	2	7	21	46	47	66	63	32	5
Other and undefined Diseases of Digestive System	36	6	–	1	–	–	7	1	–	–	–	–	3	3	10	6	1	–
DISEASES OF LYMPHATIC SYSTEM AND DUCTLESS GLANDS.																		
Diseases of Lymphatic System	25	1	–	1	1	1	4	2	4	2	2	1	5	4	1	–	–	
Diseases of Spleen	14	1	1	–	–	–	2	1	–	2	–	2	–	3	2	1	1	–
Bronchocele	–	–	–	–	–	–	–	–	–	–	–	–	–	–	–	–	–	–
Addison's Disease	20	–	–	–	–	–	–	–	3	2	–	3	4	5	1	3	–	–

Note.—For continuation of this Table, *see* page 120.

LONDON.—CAUSES of DEATH at different Periods of Life, 1886—FEMALES—*continued.*

CAUSES OF DEATH.	FEMALES.																
	ALL AGES.	AGES AT DEATH.															
		Total under 1 Year.	1–	2–	3–	4–	Total under 5 Years.	5–	10–	15–	20–	25–	35–	45–	55–	65–	75–	85 and upwards
DISEASES OF NERVOUS SYSTEM.																		
Inflammation of Brain or its Membranes	682	222	138	50	37	34	481	74	25	13	11	23	26	9	10	5	4	1
Apoplexy	1228	12	4	6	3	–	25	2	2	3	9	31	79	195	288	355	201	38
Softening of Brain	130	–	–	–	–	–	–	1	1	2	1	5	4	21	41	63	38	3
Hemiplegia, Brain Paralysis	610	–	–	–	–	–	–	1	1	3	2	10	31	60	115	203	158	26
Paralysis Agitans	19	–	–	–	–	–	–	–	–	–	–	–	–	2	2	14	1	–
Insanity, General Paralysis of Insane	137	–	–	–	–	–	–	–	–	2	1	11	17	21	17	35	23	10
Chorea	7	–	–	–	–	–	–	1	3	1	1	–	–	–	1	–	–	–
Epilepsy	181	3	3	1	–	6	13	6	10	11	12	22	31	26	21	19	10	–
Convulsions	1062	876	118	31	15	11	1051	7	2	–	–	–	–	1	1	–	–	–
Laryngismus Stridulus	72	44	17	5	3	1	70	2	–	–	–	–	–	–	–	–	–	–
Idiopathic Tetanus	2	–	–	–	–	–	–	–	–	1	–	1	–	–	–	–	–	–
Paraplegia, Diseases of Spinal Cord	141	5	1	1	1	1	9	4	3	–	3	10	14	22	29	30	14	3
Other and undefined Diseases of Brain or Nervous System	815	43	24	16	7	2	92	16	7	5	5	19	29	38	80	45	26	3
DISEASES OF ORGANS OF SPECIAL SENSE.																		
Otitis, Otorrhœa	42	8	5	2	1	2	18	4	7	5	–	3	2	2	1	–	–	–
Epistaxis and Dis. of Nose	7	3	–	–	–	–	3	–	–	–	–	–	1	–	–	1	2	–
Ophthalmia and Dis. of Eye	9	5	1	–	–	1	7	–	–	–	1	–	–	–	–	–	1	–
DISEASES OF CIRCULATORY SYSTEM.																		
Endocarditis, Valvular Disease	548	–	1	–	1	1	3	13	24	31	26	47	75	95	104	95	31	5
Pericarditis	51	1	–	2	2	–	5	5	6	7	5	9	7	3	3	–	1	–
Hypertrophy of Heart	21	–	–	–	–	–	–	1	–	–	1	–	1	3	5	3	2	2
Angina Pectoris	26	–	–	–	–	–	–	–	–	–	1	3	5	2	1	10	4	–
Syncope	158	13	2	–	–	1	16	2	–	1	4	6	12	7	23	26	39	17
Aneurism	51	–	–	–	–	–	–	–	–	2	–	10	8	15	8	4	3	1
Senile Gangrene	85	–	–	–	–	–	–	–	–	–	–	–	–	–	11	27	31	16
Embolism, Thrombosis	80	–	–	1	–	1	2	1	1	1	5	12	13	5	16	10	9	5
Phlebitis	12	–	–	–	–	–	–	–	–	–	5	4	–	1	1	2	–	–
Varicose Veins	6	–	–	–	–	–	–	–	–	–	–	–	2	–	2	1	1	–
Other and undefined Diseases of Heart or Circulatory System	2313	12	6	1	2	1	22	29	42	48	37	132	218	327	530	586	294	48
DISEASES OF RESPIRATORY SYSTEM.																		
Laryngitis	110	16	23	13	17	9	78	12	3	1	1	1	4	–	5	3	2	–
Croup	245	29	61	62	42	20	214	30	1	–	–	–	–	–	–	–	–	–
Other Diseases of Larynx and Trachea	12	3	1	1	1	–	6	1	–	1	–	–	–	1	1	1	1	–
Emphysema, Asthma	218	–	–	–	–	–	–	–	1	–	1	5	15	36	70	64	22	4
Bronchitis	5883	1159	614	183	80	31	2067	44	6	14	19	70	205	414	794	1174	879	197
Pneumonia	2010	437	356	140	83	46	1062	54	24	29	40	93	137	143	179	140	88	21
Pleurisy	106	5	2	4	2	2	15	9	2	5	–	6	22	12	7	15	10	1
Other and undefined Diseases of Respiratory System	377	97	24	11	12	3	147	8	2	3	6	15	25	37	36	48	27	18
DISEASES OF DIGESTIVE SYSTEM.																		
Stomatitis	34	21	9	–	2	–	32	–	–	–	–	–	–	–	1	1	–	–
Dentition	323	178	129	16	–	–	323	–	–	–	–	–	–	–	–	–	–	–
Sore throat, Quinsy	51	9	9	4	3	4	29	6	1	–	4	2	–	1	3	3	2	–
Dyspepsia	43	17	1	–	–	1	19	–	–	1	–	1	3	2	4	4	7	2
Hæmatemesis	31	1	–	–	–	–	1	–	–	1	3	1	1	14	3	3	4	1
Melæna	11	–	–	–	–	–	–	–	–	–	–	1	2	1	3	3	1	–
Diseases of Stomach	249	65	4	1	3	5	78	7	2	5	3	15	14	18	49	41	13	5
Enteritis	268	103	24	6	3	4	140	14	3	11	3	10	17	18	11	26	8	2
Ulceration of Intestine	51	4	2	–	1	–	7	6	–	4	11	3	6	2	4	2	1	–
Ileus, Obstruction of Intestine	138	15	1	2	–	2	20	5	1	1	1	3	12	18	29	31	16	1
Stricture or Strangulation of Intestine	31	–	–	–	–	1	2	–	1	–	–	6	6	3	5	4	6	1
Intussusception of Intestine	31	13	–	–	–	–	14	3	–	1	–	2	3	1	2	2	3	–
Hernia	115	1	2	–	–	–	3	–	–	–	–	5	6	22	30	32	16	1
Fistula	5	–	–	–	–	–	–	–	–	–	1	1	1	1	1	–	–	–
Peritonitis	180	9	3	4	2	2	20	9	9	12	11	12	26	27	24	18	11	1
Ascites	40	1	–	–	–	–	1	–	–	–	–	1	2	14	10	7	5	–
Gallstones	27	–	–	–	–	–	–	–	–	–	–	1	3	2	5	9	4	1
Cirrhosis of Liver	348	1	–	–	–	–	1	–	1	–	–	27	79	93	78	55	18	1
Other Diseases of Liver	461	58	5	2	1	1	67	2	–	1	6	29	73	85	72	88	35	3
Other and undefined Diseases of Digestive System	25	4	–	–	–	–	4	1	1	–	–	1	3	4	–	6	3	2
DISEASES OF LYMPHATIC SYSTEM AND DUCTLESS GLANDS.																		
Diseases of Lymphatic System	19	2	4	1	–	1	8	–	–	2	–	2	2	3	–	2	–	–
Diseases of Spleen	11	4	–	1	–	–	5	–	1	–	–	1	3	–	–	1	–	–
Bronchocele	11	–	–	–	–	–	–	–	–	–	2	2	1	3	1	2	–	–
Addison's Disease	13	–	–	–	–	–	–	–	–	2	2	3	–	3	1	1	1	–

Note.—For continuation of this Table, *see* page 121.

LONDON.—CAUSES of DEATH at different Periods of Life, 1886—MALES—*continued.*

CAUSES OF DEATH.	MALES.																
	ALL AGES.	AGES AT DEATH.															
		Total under 1 Year.	1–	2–	3–	4–	Total under 5 Years.	5–	10–	15–	20–	25–	35–	45–	55–	65–	75–	85 & upwds.
DISEASES OF URINARY SYSTEM.																		
Acute Nephritis	122	2	12	3	5	4	26	7	3	3	5	13	23	14	10	12	5	1
Bright's Disease, Albuminuria	666	2	1	1	3	4	11	5	6	7	17	60	98	147	177	98	38	2
Uræmia	47	1	–	–	1	–	2	1	1	–	2	2	4	12	11	4	8	–
Suppression of Urine	13	4	–	1	–	–	5	–	–	–	–	–	–	1	4	2	1	2
Calculus	47	–	1	1	–	–	2	1	3	–	1	5	1	6	10	11	4	3
Hæmaturia	18	–	–	–	–	–	–	–	–	–	1	1	–	1	1	3	7	4
Diseases of Bladder and of Prostate	224	1	–	–	–	1	2	1	1	1	–	4	5	15	35	84	66	7
Other and undefined Diseases of Urinary System	137	1	1	–	1	1	4	3	–	3	3	16	20	65	16	26	10	1
DISEASES OF ORGANS OF GENERATION.																		
Ovarian Disease	–	–	–	–	–	–	–	–	–	–	–	–	–	–	–	–	–	–
Diseases of Uterus and Vagina	–	–	–	–	–	–	–	–	–	–	–	–	–	–	–	–	–	–
Disorders of Menstruation	–	–	–	–	–	–	–	–	–	–	–	–	–	–	–	–	–	–
Pelvic Abscess	–	–	–	–	–	–	–	–	–	–	–	–	–	–	–	–	–	–
Perineal Abscess	6	–	–	–	–	–	–	–	–	–	–	–	3	–	2	1	–	–
Diseases of Testes, Penis, Scrotum, &c.	14	2	–	–	–	–	2	1	–	–	–	2	2	–	1	3	2	2
DISEASES OF PARTURITION.																		
Abortion, Miscarriage	–	–	–	–	–	–	–	–	–	–	–	–	–	–	–	–	–	–
Puerperal Mania	–	–	–	–	–	–	–	–	–	–	–	–	–	–	–	–	–	–
Puerperal Convulsions	–	–	–	–	–	–	–	–	–	–	–	–	–	–	–	–	–	–
Placenta Prævia, Flooding	–	–	–	–	–	–	–	–	–	–	–	–	–	–	–	–	–	–
Phlegmasia Dolens	–	–	–	–	–	–	–	–	–	–	–	–	–	–	–	–	–	–
Other and undefined Accidents of Childbirth	–	–	–	–	–	–	–	–	–	–	–	–	–	–	–	–	–	–
DISEASES OF ORGANS OF LOCOMOTION.																		
Caries, Necrosis	125	4	6	3	3	1	17	15	24	10	16	14	16	6	3	4	–	–
Arthritis, Ostitis, Periostitis	22	–	–	–	–	1	1	1	2	2	1	1	2	3	1	6	2	–
Other and undefined Diseases of Organs of Locomotion	97	2	1	1	3	4	11	20	12	13	7	9	8	6	9	–	2	–
DISEASES OF INTEGUMENTARY SYSTEM.																		
Carbuncle	20	–	–	–	–	–	–	–	–	2	–	–	4	2	5	4	3	–
Phlegmon, Cellulitis	42	7	2	–	–	–	9	–	1	2	2	3	3	4	11	5	2	–
Lupus	3	–	–	–	–	–	–	–	–	1	–	1	–	1	–	–	–	–
Ulcer, Bedsore	29	4	2	–	–	–	6	–	–	–	–	1	–	2	1	8	9	2
Eczema	28	21	3	1	–	1	26	–	–	–	–	–	–	–	1	–	1	–
Pemphigus	10	5	1	–	–	–	6	1	–	–	–	–	1	–	–	1	1	–
Other and undefined Diseases of Integumentary System	11	4	–	2	–	–	6	1	–	1	1	–	–	–	–	2	–	–
ACCIDENT OR NEGLIGENCE.																		
Fractures, Contusions	697	14	20	24	36	14	88	55	25	33	33	79	115	101	73	60	20	10
Gunshot Wounds	13	–	–	–	–	–	–	1	1	3	1	4	1	–	2	–	–	–
Cut, Stab	17	–	1	–	–	–	1	1	4	1	2	3	5	–	–	–	–	–
Burn, Scald	153	13	26	23	24	8	94	5	1	2	–	4	8	4	2	8	5	–
Poison	51	–	–	2	2	1	5	2	–	1	2	11	9	9	6	4	2	–
Drowning	282	1	1	–	4	4	10	36	42	29	29	56	37	23	16	2	–	–
Suffocation	324	296	5	–	1	1	308	3	2	–	1	6	6	2	–	–	–	1
Other and undefined forms	77	26	–	1	3	3	33	3	2	2	2	6	9	9	7	6	–	–
HOMICIDE.																		
Murder, Manslaughter	34	13	–	2	–	–	15	–	–	1	2	3	6	2	2	1	2	–
SUICIDE.																		
Gunshot Wounds	39	–	–	–	–	–	–	–	–	4	4	10	5	10	3	2	1	–
Cut, Stab	75	–	–	–	–	–	–	–	–	2	2	12	16	17	12	11	3	–
Poison	55	–	–	–	–	–	–	–	–	1	5	11	12	19	7	–	–	–
Drowning	42	–	–	–	–	–	–	–	1	1	4	4	11	5	9	7	–	–
Hanging	73	–	–	–	–	–	–	–	–	4	5	6	15	18	14	10	1	–
Other and undefined methods	24	–	–	–	–	–	–	–	–	–	2	2	7	11	–	1	1	–
EXECUTION.																		
Hanging	–	–	–	–	–	–	–	–	–	–	–	–	–	–	–	–	–	–
ILL-DEFINED AND NOT SPECIFIED CAUSES.																		
Dropsy	16	4	–	–	–	–	4	–	1	–	–	2	–	2	1	3	3	–
Debility, Atrophy, Inanition	1594	1476	38	15	5	3	1537	1	1	–	1	1	–	3	7	20	3	–
Mortification	1	–	–	–	–	–	–	–	–	–	–	–	1	–	–	–	–	–
Tumour	12	3	–	–	–	–	3	–	–	–	–	1	1	–	5	2	–	–
Abscess	46	16	6	1	1	–	24	4	–	–	1	3	2	4	1	4	2	1
Hæmorrhage	11	1	–	–	–	–	1	–	–	–	–	2	3	3	2	–	–	–
Sudden Deaths (Cause unascertained)	1	–	–	–	–	–	–	–	–	–	–	–	1	–	–	–	–	–
Other ill-defined and not specified Causes	36	21	1	2	–	2	26	–	–	1	–	1	1	4	2	–	1	–

LONDON.—CAUSES of DEATH at different Periods of Life, 1886—FEMALES—*continued.*

CAUSES OF DEATH.	FEMALES.																	
	ALL AGES.	AGES AT DEATH.																
		Total under 1 Year.	1—	2—	3—	4—	Total under 5 Years.	5—	10—	15—	20—	25—	35—	45—	55—	65—	75—	85 & upwds.
DISEASES OF URINARY SYSTEM.																		
Acute Nephritis	90	4	6	8	–	3	21	6	2	4	6	15	9	10	8	8	1	–
Bright's Disease, Albuminuria	557	2	5	3	–	2	12	7	11	6	25	58	68	118	112	94	40	6
Uræmia	33	1	–	–	1	–	2	1	–	1	2	6	2	4	11	3	1	–
Suppression of Urine	10	1	–	–	–	–	1	–	–	–	–	–	–	2	1	3	3	–
Calculus	13	–	–	–	–	–	–	–	–	–	–	1	3	2	3	2	2	–
Hæmaturia	3	–	–	–	–	–	–	–	–	–	–	–	–	–	2	3	3	–
Diseases of Bladder and of Prostate	48	–	–	–	–	–	–	–	–	–	1	3	3	2	7	13	14	5
Other and undefined Diseases of Urinary System	102	2	–	–	1	–	3	1	–	2	3	13	19	15	15	17	8	1
DISEASES OF ORGANS OF GENERATION.																		
Ovarian Disease	128	–	–	–	–	–	–	–	–	4	4	23	33	22	21	16	4	1
Diseases of Uterus and Vagina	126	–	2	1	–	–	3	–	–	1	5	27	34	23	14	17	3	–
Disorders of Menstruation	3	–	–	–	–	–	–	–	–	–	1	1	–	1	–	–	–	–
Pelvic Abscess	28	–	–	–	–	–	–	–	–	3	4	3	7	3	–	2	–	–
Perineal Abscess	–	–	–	–	–	–	–	–	–	–	–	–	–	–	–	–	–	–
Diseases of Testes, Penis, Serotum, &c.	–	–	–	–	–	–	–	–	–	–	–	–	–	–	–	–	–	–
DISEASES OF PARTURITION.																		
Abortion, Miscarriage	16	–	–	–	–	–	–	–	–	–	–	7	9	–	–	–	–	–
Puerperal Mania	13	–	–	–	–	–	–	–	–	–	4	6	3	–	–	–	–	–
Puerperal Convulsions	35	–	–	–	–	–	–	–	–	9	10	9	7	–	–	–	–	–
Placenta Prævia, Flooding	104	–	–	–	–	–	–	–	–	1	10	50	39	4	–	–	–	–
Phlegmasia Dolens	5	–	–	–	–	–	–	–	–	–	2	1	2	–	–	–	–	–
Other and undefined Accidents of Childbirth	33	–	–	–	–	–	–	–	–	1	3	23	6	–	–	–	–	–
DISEASES OF ORGANS OF LOCOMOTION.																		
Caries, Necrosis	77	3	3	2	4	2	14	9	12	7	5	9	5	3	6	6	1	–
Arthritis, Ostitis, Periostitis	13	–	1	1	–	–	2	2	1	–	–	–	2	1	1	4	–	–
Other and undefined Diseases of Organs of Locomotion	97	4	2	3	2	1	12	17	19	6	7	5	6	10	8	4	3	–
DISEASES OF INTEGUMENTARY SYSTEM.																		
Carbuncle	9	–	–	–	–	–	–	–	–	–	–	–	1	1	4	2	1	–
Phlegmon, Cellulitis	32	12	1	1	–	–	14	1	–	1	1	1	4	4	4	3	–	–
Lupus	3	–	–	–	–	–	–	–	–	–	–	–	1	1	–	1	–	–
Ulcer, Bedsore	43	3	2	–	1	–	6	–	1	–	–	1	2	5	7	8	10	3
Eczema	31	21	1	–	1	1	24	–	–	–	–	–	1	2	1	2	1	–
Pemphigus	5	4	–	–	–	–	4	–	–	–	–	1	–	–	–	–	–	–
Other and undefined Diseases of Integumentary System	15	11	–	–	–	–	11	–	–	–	–	1	–	1	1	1	–	–
ACCIDENT OR NEGLIGENCE.																		
Fractures, Contusions	275	14	11	9	8	6	48	16	3	6	2	18	21	35	27	55	41	9
Gunshot Wounds	1	–	–	–	–	–	–	–	–	–	–	–	–	1	–	–	–	–
Cut, Stab	4	–	–	–	–	–	–	–	–	–	–	1	1	1	–	1	–	–
Burn, Scald	146	6	13	18	12	9	58	20	2	7	3	11	4	12	7	15	6	1
Poison	12	1	–	–	–	–	1	–	–	–	2	3	1	3	1	1	–	–
Drowning	51	2	1	–	–	–	3	1	5	6	7	5	7	9	6	2	–	–
Suffocation	271	256	3	–	–	–	259	–	–	–	–	4	4	–	3	1	–	–
Other and undefined forms	43	27	2	–	1	1	31	2	1	–	1	2	1	2	1	1	1	–
HOMICIDE.																		
Murder, Manslaughter	26	15	–	–	–	–	15	–	–	–	1	2	1	3	–	4	–	–
SUICIDE.																		
Gunshot Wounds	–	–	–	–	–	–	–	–	–	–	–	–	–	–	–	–	–	–
Cut, Stab	12	–	–	–	–	–	–	–	–	1	2	2	2	1	2	2	–	–
Poison	36	–	–	–	–	–	–	–	–	2	3	6	7	13	6	3	–	–
Drowning	20	–	–	–	–	–	–	1	1	2	2	6	4	2	2	–	–	–
Hanging	16	–	–	–	–	–	–	–	–	1	1	2	3	4	3	2	–	–
Other and undefined methods	8	–	–	–	–	–	–	–	–	–	–	4	–	1	2	1	–	–
EXECUTION.																		
Hanging	–	–	–	–	–	–	–	–	–	–	–	–	–	–	–	–	–	–
ILL-DEFINED AND NOT SPECIFIED CAUSES.																		
Dropsy	18	2	1	–	1	–	4	–	–	1	–	–	2	3	2	4	1	1
Debility, Atrophy, Inanition	1320	1167	67	14	3	1	1252	4	2	2	2	–	1	11	13	25	8	1
Mortification	9	2	–	–	–	–	2	–	–	–	–	–	–	4	2	1	–	–
Tumour	39	2	–	–	–	–	2	–	1	–	–	3	5	7	11	7	3	–
Abscess	48	22	2	–	1	–	25	3	2	–	1	3	3	–	3	6	3	–
Hæmorrhage	8	–	1	–	–	–	1	–	–	–	1	1	–	1	1	3	–	–
Sudden Deaths (Cause unascertained)	4	2	–	–	–	–	2	–	–	–	–	–	–	–	1	1	–	–
Other ill-defined and not specified Causes	29	18	–	1	–	–	19	–	–	–	1	1	1	–	–	2	3	2

DEATHS from different Causes in Registration Counties, 1886.

Causes of Death.	Division I. London.						Division II. South Eastern Counties.									
	Middlesex (*part of*).		Surrey (*part of*).		Kent (*part of*).		Surrey (*ex.-met.*)		Kent (*ex.-met.*)		Sussex.		Hampshire.		Berkshire.	
	Males.	Females.	Males.	Females.	Males.	Females.	Males.	Females.	Males.	Females.	Males.	Females.	Males.	Females.	Males.	Females.
ALL CAUSES	27902	26900	11195	10657	3060	2831	4263	4038	6369	6487	4378	4289	6006	5588	2304	2105
I. SPECIFIC FEBRILE OR ZYMOTIC DISEASES	4110	4203	1646	1722	474	460	495	571	826	837	555	574	811	810	220	210
II. PARASITIC DISEASES	50	32	23	20	3	8	4	4	12	14	5	9	11	13	5	5
III. DIETETIC ,,	163	139	42	51	23	8	20	9	31	10	17	13	10	10	8	5
IV. CONSTITUTIONAL ,,	5842	5102	2171	1900	600	531	791	761	1175	1215	899	902	1102	1012	381	335
V. DEVELOPMENTAL ,,	1460	1693	609	711	203	226	334	374	626	722	276	409	557	558	215	214
VI. LOCAL ,,	13815	14131	5759	5609	1511	1441	2258	2113	3498	3284	2185	2089	2974	2875	1224	1125
VII. VIOLENCE	1360	672	433	189	143	60	191	70	345	126	172	74	247	83	100	33
VIII. ILL-DEFINED AND NOT SPECIFIED CAUSES	1102	923	512	455	103	97	170	136	356	279	169	169	294	222	151	123
I.																
1. Miasmatic Diseases	2304	2394	969	1028	306	271	285	363	425	436	315	355	533	541	116	114
2. Diarrhœal ,,	1454	1366	549	502	136	136	172	145	328	297	197	160	224	189	75	61
3. Malarial ,,	6	7	6	6	1	1	2	1	9	9	2	-	3	1	-	-
4. Zoogenous ,,	14	1	1	2	-	-	2	-	2	1	-	-	2	1	-	-
5. Venereal ,,	223	156	75	59	22	16	19	14	25	21	19	13	33	22	11	2
6. Septic ,,	109	289	46	125	9	36	15	48	37	73	22	46	16	55	18	33
II. Parasitic Diseases	50	32	23	20	3	8	4	4	12	14	5	9	11	13	5	5
III. Dietetic Diseases	163	139	42	51	23	8	20	9	31	10	17	13	10	10	8	5
IV. Constitutional Diseases	5842	5102	2171	1900	600	531	791	761	1175	1215	899	902	1102	1012	381	335
V. Developmental Diseases	1460	1693	609	711	203	226	334	374	626	722	276	409	557	558	215	214
VI.																
1. Diseases of Nervous System	3071	3013	1477	1293	362	320	680	595	975	900	538	494	803	715	334	268
2. ,, Organs of Special Sense	31	45	22	10	5	3	3	1	6	5	7	9	7	9	7	2
3. ,, Circulatory System	2003	2305	675	800	217	241	362	439	644	671	431	435	550	567	255	247
4. ,, Respiratory System	6073	5966	2558	2418	624	574	740	663	1135	1018	742	687	1055	1031	398	393
5. ,, Digestive System	1440	1577	590	668	195	207	262	236	446	409	255	268	336	316	130	131
6. ,, Lymphatic System and Ductless Glands	45	44	12	9	2	1	4	6	8	9	3	9	9	13	5	3
7. ,, Urinary System	378	588	332	224	76	49	168	93	227	125	166	93	162	109	76	36
8. ,, Reproductive System :—																
(*a*) Diseases of Organs of Generation	14	213	4	58	2	14	1	20	1	40	-	29	1	41	2	12
(*b*) Diseases of Parturition	-	151	-	44	-	11	-	22	-	38	-	36	-	31	-	13
9. ,, Organs of Locomotion	103	124	65	52	16	11	27	28	41	41	28	15	19	13	9	10
10. ,, Integumentary System	97	100	34	28	12	10	16	10	15	28	20	14	32	30	8	7
VII.																
1. Accident or Negligence	1105	587	369	163	120	53	150	58	271	99	132	68	203	73	83	27
2. Homicide	27	18	4	7	3	1	3	2	9	6	-	1	5	4	1	-
3. Suicide	228	67	60	19	20	6	38	10	65	21	40	5	37	11	16	6
4. Execution	-	-	-	-	-	-	-	-	-	-	-	-	2	-	-	-
VIII. Ill-Defined and Not Specified Causes	1102	923	512	455	103	97	170	136	356	279	169	169	294	222	151	123

Note.—For continuation of this Table, *see* page 128.

DEATHS from different Causes in Registration Counties, 1886.

CAUSES OF DEATH.	Division III. South Midland Counties.															
	Middlesex (*ex. met.*)		Hertfordshire.		Buckinghamshire.		Oxfordshire.		Northamptonshire.		Huntingdonshire.		Bedfordshire.		Cambridgeshire.	
	Males.	Females.	Males.	Females.	Males.	Females.	Males.	Females.	Males.	Females.	Males.	Females.	Males.	Females.	Males.	Females.
ALL CAUSES	4189	3980	1910	1884	1456	1428	1724	1590	2761	2596	510	470	1504	1481	1899	1822
I. SPECIFIC FEBRILE OR ZYMOTIC DISEASES	700	641	223	258	182	210	142	151	369	434	65	71	166	168	217	236
II. PARASITIC DISEASES	12	11	10	5	4	8	9	5	13	9	–	2	2	2	11	6
III. DIETETIC ,,	10	19	10	4	3	–	2	2	9	1	1	–	13	1	7	4
IV. CONSTITUTIONAL ,,	743	725	297	316	212	212	252	282	418	447	84	95	224	281	362	390
V. DEVELOPMENTAL ,,	306	322	191	188	169	181	211	202	254	279	82	75	187	149	168	194
VI. LOCAL ,,	2064	2037	1002	940	728	709	923	830	1390	1279	245	195	757	712	921	854
VII. VIOLENCE	177	71	88	35	74	26	70	23	134	35	14	10	51	22	97	34
VIII. ILL-DEFINED AND NOT SPECIFIED CAUSES	177	154	89	88	84	82	115	95	174	112	19	22	104	96	116	104
I.																
1. Miasmatic Diseases	336	347	126	165	116	127	77	86	236	274	43	59	87	89	128	139
2. Diarrhœal ,,	206	229	85	76	49	62	45	45	104	108	18	14	69	63	72	59
3. Malarial ,,	3	1	1	1	1	1	–	–	–	1	1	–	–	3	2	2
4. Zoogenous ,,	1	–	–	–	–	–	–	–	–	–	–	–	–	1	–	–
5. Venereal ,,	29	17	4	2	10	3	8	1	15	13	1	1	5	2	8	2
6. Septic ,,	15	47	7	14	6	17	12	19	14	38	2	6	5	10	7	14
II.																
Parasitic Diseases	12	11	10	5	4	8	9	5	13	9	–	2	2	2	11	6
III.																
Dietetic Diseases	10	19	10	4	3	–	2	2	9	1	1	–	13	1	7	4
IV.																
Constitutional Diseases	743	725	297	316	212	212	252	282	418	447	84	95	224	281	362	390
V.																
Developmental Diseases	306	322	191	188	169	181	211	202	254	279	82	75	187	149	168	194
VI.																
1. Diseases of Nervous System	575	520	302	247	185	178	240	228	354	340	63	50	208	200	289	262
2. ,, Organs of Special Sense	2	3	2	3	2	–	2	1	2	2	–	–	–	3	2	3
3. ,, Circulatory System	276	357	181	288	142	140	175	176	241	261	55	28	115	128	167	191
4. ,, Respiratory System	798	749	348	310	258	256	323	283	526	435	78	79	266	219	334	267
5. ,, Digestive System	266	261	96	91	79	86	102	103	160	151	30	22	84	90	121	108
6. ,, Lymphatic System and Ductless Glands	5	5	2	2	1	1	–	3	3	2	1	1	3	–	2	1
7. ,, Urinary System	100	72	59	39	43	23	66	52	83	42	12	4	62	30	57	41
8. ,, Reproductive System:—																
(*a*) Diseases of Organs of Generation	1	22	–	13	–	9	2	3	1	12	–	2	–	8	1	10
(*b*) Diseases of Parturition	–	21	–	10	–	11	–	12	–	18	–	2	–	13	–	11
9. ,, Organs of Locomotion	27	13	4	7	8	3	10	11	11	4	1	5	11	2	8	8
10. ,, Integumentary System	14	14	8	10	5	2	8	8	9	12	5	2	8	9	6	12
VII.																
1. Accident or Negligence	141	58	71	28	63	24	55	20	104	30	12	9	43	20	31	31
2. Homicide	2	1	–	1	3	–	–	1	1	–	–	–	1	1	–	–
3. Suicide	34	12	17	6	8	2	15	3	29	5	2	1	7	1	16	3
4. Execution	–	–	–	–	–	–	–	–	–	–	–	–	–	–	–	–
VIII.																
Ill-Defined and Not Specified Causes	177	154	89	88	84	82	115	95	174	112	19	22	104	96	116	104

Note.—For continuation of this Table, *see* page 129.

DEATHS from different Causes in Registration Counties, 1886—*continued.*

CAUSES OF DEATH.	Division IV. Eastern Counties.						Division V. South Western Counties.									
	Essex.		Suffolk.		Norfolk.		Wiltshire.		Dorsetshire.		Devonshire.		Cornwall.		Somersetshire.	
	Males.	Females.	Males.	Females.	Males.	Females.	Males.	Females.	Males.	Females.	Males.	Females.	Males.	Females.	Males.	Females.
ALL CAUSES	6120	5642	3421	3245	4423	4110	2217	2140	1624	1583	5936	6057	3349	3513	4550	4248
I. SPECIFIC FEBRILE OR ZYMOTIC DISEASES	890	894	355	395	511	461	142	138	127	142	680	718	439	488	388	368
II. PARASITIC DISEASES	15	16	7	11	25	19	5	5	6	1	6	3	13	21	3	4
III. DIETETIC ,,	19	9	6	3	7	5	4	2	4	2	14	14	6	3	3	9
IV. CONSTITUTIONAL ,,	1081	1111	586	642	613	731	357	353	261	280	980	1142	506	588	679	776
V. DEVELOPMENTAL ,,	514	494	456	457	550	595	225	251	124	164	547	641	302	460	498	578
VI. LOCAL ,,	3106	2757	1599	1475	2128	1898	1267	1274	957	912	3186	3169	1618	1619	2570	2251
VII. VIOLENCE	250	99	159	68	171	72	92	28	61	21	217	102	152	44	232	76
VIII. ILL-DEFINED AND NOT SPECIFIED CAUSES	295	262	253	214	423	329	105	89	84	61	306	268	313	290	202	186
I.																
1. Miasmatic Diseases	509	521	180	227	186	196	76	79	22	24	463	482	310	367	184	223
2. Diarrhœal ,,	328	299	152	124	238	201	47	25	26	34	161	144	105	75	184	89
3. Malarial ,,	2	4	2	-	1	-	2	1	-	-	2	2	3	1	1	2
4. Zoogenous ,,	2	-	-	1	-	-	1	-	-	-	1	2	1	1	-	-
5. Venereal ,,	26	17	19	12	20	18	6	3	5	1	25	23	11	10	23	7
6. Septic ,,	25	53	22	31	21	46	10	30	4	13	28	65	9	34	16	54
II. Parasitic Diseases	15	16	7	11	25	19	5	5	6	1	6	3	13	21	3	4
III. Dietetic Diseases	19	9	6	3	7	5	4	2	4	2	14	14	6	3	3	9
IV. Constitutional Diseases	1081	1111	586	642	613	731	357	353	261	280	980	1142	506	588	679	776
V. Developmental Diseases	514	494	456	457	550	595	225	251	124	164	547	641	302	460	498	578
VI.																
1. Diseases of Nervous System	916	700	424	360	611	557	340	327	243	226	864	849	446	459	676	606
2. ,, Organs of Special Sense	3	6	2	1	9	1	3	2	5	2	7	7	1	1	5	4
3. ,, Circulatory System	489	528	314	297	415	371	235	317	204	198	556	692	243	299	537	525
4. ,, Respiratory System	1160	978	553	528	636	594	418	410	333	287	1136	1053	630	559	831	778
5. ,, Digestive System	336	334	184	180	260	215	130	120	99	96	364	345	171	188	299	250
6. ,, Lymphatic System and Ductless Glands	4	3	4	2	2	4	5	3	3	2	10	3	9	1	5	7
7. ,, Urinary System	156	104	94	54	144	67	80	46	57	41	186	95	94	52	171	101
8. ,, Reproductive System:—																
(a) Diseases of Organs of Generation	4	23	1	14	2	31	1	23	1	19	1	38	-	9	1	19
(b) Diseases of Parturition	-	34	-	13	-	27	-	14	-	20	-	39	-	25	-	30
9. ,, Organs of Locomotion	35	27	13	14	26	7	12	10	10	9	44	20	12	13	18	15
10. ,, Integumentary System	28	20	10	13	13	24	13	8	9	10	18	23	12	14	27	19
VII.																
1. Accident or Negligence	207	82	130	54	141	63	86	26	54	17	189	84	137	35	186	66
2. Homicide	3	3	-	2	1	2	-	-	2	2	-	3	3	2	4	1
3. Suicide	40	14	28	12	27	7	5	2	5	2	28	15	12	7	42	9
4. Execution	-	-	1	-	1	-	1	-	-	-	-	-	-	-	-	-
VIII.																
Ill-Defined and Not Specified Causes	295	262	253	214	423	329	105	89	84	61	306	268	313	290	202	186

Note.—For continuation of this Table, *see* page 130.

DEATHS from different Causes in REGISTRATION COUNTIES, 1886—*continued*.

CAUSES OF DEATH.	Division VI. West Midland Counties.												Part of Division VII. North Midland Counties.			
	Gloucestershire.		Herefordshire.		Shropshire.		Staffordshire.		Worcestershire.		Warwickshire.		Leicestershire.		Rutlandshire.	
	Males.	Females.	Males.	Females.	Males.	Females.	Males.	Females.	Males.	Females.	Males.	Females.	Males.	Females.	Males.	Females.
ALL CAUSES	5027	4962	1109	1065	2472	2300	10812	9770	3543	3466	7787	7234	3683	3268	168	207
I. SPECIFIC FEBRILE OR ZYMOTIC DISEASES	506	492	32	97	255	246	1514	1526	431	476	1231	1152	492	482	14	10
II. PARASITIC DISEASES	8	7	1	-	1	6	20	20	5	8	11	16	7	7	-	-
III. DIETETIC „	10	6	3	1	4	-	19	11	8	6	42	26	14	7	-	1
IV. CONSTITUTIONAL „	746	881	141	173	359	390	1461	1444	562	574	1238	1131	489	555	20	31
V. DEVELOPMENTAL „	457	522	132	161	265	242	987	1002	342	381	649	659	371	336	33	33
VI. LOCAL „	2752	2737	650	569	1816	1261	5482	4778	1806	1747	3773	3616	1777	1608	80	115
VII. VIOLENCE	265	90	50	18	124	34	473	199	143	56	378	236	155	66	11	2
VIII. ILL-DEFINED AND NOT SPECIFIED CAUSES	281	227	50	46	148	120	886	795	246	218	465	398	283	207	10	10
I.																
1. MIASMATIC DISEASES	305	323	52	62	165	156	794	771	240	293	598	583	204	189	10	5
2. DIARRHŒAL „	160	104	23	23	74	44	627	577	163	136	571	451	270	240	4	3
3. MALARIAL „	2	-	-	-	-	-	1	5	1	2	2	1	1	-	-	-
4. ZOOGENOUS „	-	-	-	1	1	-	-	3	-	2	-	-	1	-	-	-
5. VENEREAL „	22	16	1	1	4	3	39	43	13	9	46	33	9	11	-	-
6. SEPTIC „	19	49	6	10	11	33	53	122	14	34	19	84	6	42	-	2
II. PARASITIC DISEASES	8	7	1	-	1	6	20	20	5	8	11	16	7	7	-	-
III. DIETETIC DISEASES	10	6	3	1	4	-	19	11	8	6	42	26	14	7	-	1
IV. CONSTITUTIONAL DISEASES	746	881	141	173	359	390	1461	1444	562	574	1238	1131	489	555	20	31
V. DEVELOPMENTAL DISEASES	457	522	132	161	265	242	987	1002	342	381	649	659	371	336	33	33
VI.																
1. DISEASES OF NERVOUS SYSTEM	708	677	200	146	328	338	1560	1344	501	421	927	791	513	433	27	34
2. „ ORGANS OF SPECIAL SENSE	4	6	2	-	3	3	10	9	1	5	6	8	1	3	-	-
3. „ CIRCULATORY SYSTEM	513	557	140	129	238	263	699	759	310	391	577	704	279	308	11	19
4. „ RESPIRATORY SYSTEM	976	957	212	191	502	431	2284	1752	658	576	1568	1436	666	551	24	30
5. „ DIGESTIVE SYSTEM	298	312	53	66	153	139	898	573	210	200	396	405	182	201	10	14
6. „ LYMPHATIC SYSTEM AND DUCTLESS GLANDS	9	19	1	3	2	1	18	9	1	3	11	9	4	1	1	1
7. „ URINARY SYSTEM	199	110	32	14	73	39	227	135	101	69	228	115	103	46	4	7
8. „ REPRODUCTIVE SYSTEM:—																
(a) DISEASES OF ORGANS OF GENERATION	1	33	1	3	1	10	5	39	2	19	2	52	2	16	-	2
(b) DISEASES OF PARTURITION	-	29	-	5	-	19	-	77	-	32	-	41	-	22	-	2
9. „ ORGANS OF LOCOMOTION	28	20	7	4	9	9	49	41	10	12	34	24	18	15	2	1
10. „ INTEGUMENTARY SYSTEM	16	17	2	3	2	9	42	36	12	9	29	31	14	12	1	2
VII.																
ACCIDENT OR NEGLIGENCE	223	74	43	15	104	29	416	167	124	45	310	189	123	53	5	3
HOMICIDE	4	4	-	2	4	-	4	6	2	2	11	7	3	1	-	-
SUICIDE	32	12	7	1	15	5	53	26	17	9	37	40	29	12	6	-
EXECUTION	1	-	-	-	1	-	-	-	-	-	-	-	1	-	-	-
VIII.																
ILL-DEFINED AND NOT SPECIFIED CAUSES	281	227	50	46	148	120	886	795	246	218	465	398	283	207	10	10

Note.—For continuation of this Table, *see* page 131.

DEATHS from different Causes in REGISTRATION COUNTIES, 1886—*continued*.

CAUSES OF DEATH.	PART OF DIVISION VII. NORTH MIDLAND COUNTIES.						DIVISION VIII. NORTH WESTERN COUNTIES.				DIVISION IX. YORKSHIRE.					
	Lincolnshire.		Nottinghamshire.		Derbyshire.		Cheshire.		Lancashire.		West Riding.		East Riding (with York.).		North Riding.	
	Males.	Females.	Males.	Females.	Males.	Females.	Males.	Females.	Males.	Females.	Males.	Females.	Males.	Females.	Males.	Females.
ALL CAUSES	4335	4067	4925	4690	3372	3653	6383	6170	43189	41317	23505	22132	3339	3541	3139	2970
I. SPECIFIC FEBRILE OR ZYMOTIC DISEASES	452	472	677	635	447	444	738	779	6453	6723	3138	3316	522	518	386	383
II. PARASITIC DISEASES	10	17	14	19	12	9	17	15	42	43	53	44	4	6	11	3
III. DIETETIC ,,	17	2	16	11	19	12	25	13	189	93	73	32	10	7	9	10
IV. CONSTITUTIONAL ,,	646	747	754	842	579	614	1016	1095	7086	6707	3855	3951	585	640	519	609
V. DEVELOPMENTAL ,,	447	478	508	450	397	385	592	520	2597	2659	1723	1803	322	361	258	281
VI. LOCAL ,,	2323	2067	2390	2253	2053	1954	2347	2296	22406	21858	12475	11642	1986	1758	1651	1509
VII. VIOLENCE	198	64	220	85	170	60	295	105	1826	737	1017	328	193	57	140	53
VIII. ILL-DEFINED AND NOT SPECIFIED CAUSES	242	220	346	255	195	175	423	347	2650	2297	1231	1016	217	194	215	172
I.																
1. MIASMATIC DISEASES	196	229	336	344	252	248	398	387	3632	3709	1718	1832	203	209	209	178
2. DIARRHŒAL ,,	214	192	253	262	165	148	296	287	2423	2362	1200	1130	265	284	138	115
3. MALARIAL ,,	3	3	2	2	2	-	2	-	17	13	10	5	4	-	1	1
4. ZOOGENOUS ,,	1	-	1	-	2	-	2	-	12	9	7	3	-	-	-	-
5. VENEREAL ,,	22	10	26	15	17	7	28	34	242	164	121	104	40	34	27	13
6. SEPTIC ,,	16	33	19	62	9	41	12	71	115	466	82	243	10	41	11	26
II. PARASITIC DISEASES	10	17	14	19	12	9	17	15	42	43	53	44	4	6	11	3
III. DIETETIC DISEASES	17	2	16	11	19	12	25	13	189	93	73	32	10	7	9	10
IV. CONSTITUTIONAL DISEASES	646	747	754	842	579	614	1016	1095	7086	6707	3855	3951	585	640	519	609
V. DEVELOPMENTAL DISEASES	447	478	508	450	397	385	592	520	2597	2659	1723	1803	322	361	258	281
VI.																
1. DISEASES OF NERVOUS SYSTEM	699	694	674	594	614	529	969	904	6032	5559	3791	3268	611	557	479	442
2. ,, ORGANS OF SPECIAL SENSE	5	2	7	8	8	2	12	6	41	40	20	25	8	2	3	1
3. ,, CIRCULATORY SYSTEM	390	379	361	406	315	379	547	597	2679	3142	1715	1972	359	397	256	274
4. ,, RESPIRATORY SYSTEM	721	628	887	792	739	640	1152	1116	9645	9028	4747	4231	673	581	593	485
5. ,, DIGESTIVE SYSTEM	290	256	313	291	245	254	449	416	2691	2536	1418	1292	212	179	174	168
6. ,, LYMPHATIC SYSTEM AND DUCTLESS GLANDS	9	7	7	3	6	4	10	9	42	33	32	20	5	4	4	3
7. ,, URINARY SYSTEM	166	86	110	52	91	59	163	113	938	715	558	359	92	54	104	59
8. ,, REPRODUCTIVE SYSTEM:—																
(*a*) DISEASES OF ORGANS OF GENERATION	2	27	3	34	1	21	2	32	15	196	6	125	-	28	-	20
(*b*) DISEASES OF PARTURITION	-	28	-	45	-	36	-	62	-	262	-	164	-	24	-	31
9. ,, ORGANS OF LOCOMOTION	17	13	21	14	25	16	20	22	228	188	132	117	19	14	23	9
10. ,, INTEGUMENTARY SYSTEM	24	15	7	14	9	14	28	19	95	109	56	69	7	8	15	17
VII.																
1. ACCIDENT OR NEGLIGENCE	164	56	183	71	145	50	253	87	1590	645	865	280	160	50	120	45
2. HOMICIDE	3	2	3	2	4	1	8	2	21	23	12	7	10	2	2	1
3. SUICIDE	31	6	29	12	21	9	33	16	214	69	140	41	22	5	18	7
4. EXECUTION	-	-	-	-	-	-	1	-	1	1	-	-	1	-	-	-
VIII.																
ILL-DEFINED AND NOT SPECIFIED CAUSES	242	220	346	255	195	175	423	347	2650	2297	1231	1016	217	194	215	172

Note.—For continuation of this Table, *see* page 132.

DEATHS from different Causes in REGISTRATION COUNTIES, 1886—*continued*.

CAUSES OF DEATH.	Division X. Northern Counties.								Division XI. Monmouthshire and Wales.					
	Durham.		Northumberland.		Cumberland.		Westmorland.		Monmouthshire.		South Wales.		North Wales.	
	Males.	Females.	Males.	Females.	Males.	Females.	Males.	Females.	Males.	Females.	Males.	Females.	Males.	Females.
ALL CAUSES	9317	8700	4637	4452	2342	2262	495	447	3069	2566	10435	9472	4286	4147
I. SPECIFIC FEBRILE OR ZYMOTIC DISEASES	1362	1441	559	610	210	235	29	29	429	450	1328	1475	327	309
II. PARASITIC DISEASES	5	3	5	3	2	3	–	1	5	6	12	11	3	3
III. DIETETIC „	33	13	35	27	17	9	3	–	10	3	21	13	14	2
IV. CONSTITUTIONAL „	1490	1582	899	925	394	436	85	90	346	398	1554	1714	735	898
V. DEVELOPMENTAL „	669	751	349	421	190	217	61	63	203	203	693	852	345	391
VI. LOCAL „	4618	4196	2199	2101	1206	1191	261	238	1656	1291	5441	4752	2414	2335
VII. VIOLENCE	459	107	258	79	143	36	32	5	159	39	771	149	195	56
VIII. ILL-DEFINED AND NOT SPECIFIED CAUSES	686	602	333	286	180	135	24	21	201	176	615	506	203	153
I.														
1. MIASMATIC DISEASES	715	696	287	318	110	116	17	16	303	326	989	1061	219	199
2. DIARRHŒAL „	556	565	220	205	70	74	10	9	100	83	262	264	68	66
3. MALARIAL „	7	9	4	5	3	2	–	–	1	–	–	5	4	1
4. ZOOGENOUS „	–	2	–	1	1	1	–	–	–	–	–	–	–	1
5. VENEREAL „	49	45	21	23	14	16	–	–	14	9	37	28	17	2
6. SEPTIC „	35	124	27	58	12	26	2	4	11	32	49	147	19	40
II.														
PARASITIC DISEASES	5	3	5	3	2	3	–	1	5	6	12	11	3	3
III.														
DIETETIC DISEASES	33	13	35	27	17	9	3	–	10	3	21	13	14	2
IV.														
CONSTITUTIONAL DISEASES	1490	1582	899	925	394	436	85	90	346	398	1554	1714	735	898
V.														
DEVELOPMENTAL DISEASES	669	751	349	421	190	217	61	63	203	203	693	852	345	391
VI.														
1. DISEASES OF NERVOUS SYSTEM	1449	1264	719	653	299	314	80	59	408	311	1656	1372	821	741
2. „ ORGANS OF SPECIAL SENSE	9	13	4	2	1	2	–	1	4	2	7	6	4	5
3. „ CIRCULATORY SYSTEM	666	654	396	408	250	273	54	55	204	196	736	790	337	395
4. „ RESPIRATORY SYSTEM	1651	1428	661	603	433	367	75	66	787	565	2197	1714	764	686
5. „ DIGESTIVE SYSTEM	562	546	260	281	125	134	30	40	153	146	491	482	264	287
6. „ LYMPHATIC SYSTEM AND DUCTLESS GLANDS	6	3	4	5	2	4	–	1	2	–	12	10	4	5
7. „ URINARY SYSTEM	133	113	107	63	73	39	16	8	80	44	271	175	177	101
8. „ REPRODUCTIVE SYSTEM:—														
(*a*) DISEASES OF ORGANS OF GENERATION	2	33	1	26	3	11	–	2	2	2	3	42	–	31
(*b*) DISEASES OF PARTURITION	–	28	–	30	–	25	–	2	–	3	–	37	–	44
9. „ ORGANS OF LOCOMOTION	53	25	34	14	14	8	3	2	9	3	42	29	28	32
10. „ INTEGUMENTARY SYSTEM	32	31	13	16	6	14	3	2	7	9	26	45	15	8
VII.														
1. ACCIDENT OR NEGLIGENCE	405	97	225	64	125	33	24	4	155	37	728	132	179	48
2. HOMICIDE	4	1	6	5	–	–	2	–	–	1	8	8	4	–
3. SUICIDE	50	9	26	10	15	3	6	1	4	1	33	14	12	8
4. EXECUTION	–	–	1	–	3	–	–	–	–	–	2	–	–	–
VIII.														
ILL-DEFINED AND NOT SPECIFIED CAUSES	686	602	333	286	180	135	24	21	201	176	615	506	203	153

Note.—For continuation of this Table, *see* page 133.

DEATHS from different Causes in Registration Counties, 1886—*continued.*

CAUSES OF DEATH.	Division I. London.						Division II. South Eastern Counties.									
	Middlesex (*part of*).		Surrey (*part of*).		Kent (*part of*).		Surrey (*ex.-met.*)		Kent (*ex.-met.*)		Sussex.		Hampshire.		Berkshire.	
	Males.	Females.	Males.	Females.	Males.	Females.	Males.	Females.	Males.	Females.	Males.	Females	Males.	Females.	Males.	Females.
Miasmatic Diseases.																
Small-pox { Vaccinated	–	–	–	–	–	–	–	–	9	1	–	–	–	–	–	–
Small-pox { Unvaccinated	1	–	–	–	–	–	–	–	5	5	–	1	–	–	1	1
Small-pox { No Statement	1	1	–	1	1	–	3	1	13	1	14	2	9	3	6	–
Chickenpox	11	6	2	–	1	–	1	1	–	1	–	–	1	–	–	2
Measles	446	629	313	296	124	78	67	94	65	65	68	63	124	133	15	10
Epidemic Rose Rash	14	6	4	2	–	–	1	2	1	1	–	1	–	–	–	1
Scarlet Fever	277	221	73	85	18	16	15	17	10	10	20	15	30	29	14	9
Typhus	7	2	3	–	1	–	–	–	2	–	–	1	1	1	–	–
Relapsing Fever	–	–	1	–	–	–	–	–	–	–	–	–	–	–	–	–
Influenza	1	2	1	–	–	–	1	–	1	2	–	–	4	1	2	–
Whooping-cough	321	1023	382	459	86	100	123	146	146	177	135	171	131	153	46	54
Mumps	3	3	3	1	–	–	–	–	1	–	–	–	1	1	1	–
Diphtheria	263	275	115	102	49	47	56	80	89	93	39	56	19	22	13	23
Cerebro-spinal Fever	3	–	–	1	–	–	–	–	–	2	–	1	–	–	–	–
Simple and Ill-defined Fever	19	25	11	10	3	5	2	4	5	2	4	4	11	17	–	4
Enteric Fever	237	201	61	71	23	25	16	18	78	69	41	40	22	21	18	10
Other Miasmatic Diseases	–	–	–	–	–	–	–	–	–	–	–	–	–	–	–	–
Diarrhœal Diseases.																
Cholera	37	46	18	16	10	10	5	3	16	15	1	–	3	4	–	–
Diarrhœa, Dysentery	1417	1310	531	486	126	126	167	142	312	282	196	160	221	185	75	61
Malarial Diseases.																
Remittent Fever	3	4	4	5	1	1	1	–	5	3	2	–	–	1	–	–
Ague	3	3	2	1	–	–	1	1	4	6	–	–	3	–	–	–
Zoogenous Diseases.																
Hydrophobia	3	–	1	1	–	–	–	–	–	–	–	–	–	–	–	–
Glanders	1	1	–	–	–	–	–	–	–	–	–	–	1	–	–	–
Splenic Fever	1	–	–	–	–	–	–	–	1	–	–	–	–	–	–	–
Cowpox and other Effects of Vaccination	4	–	–	1	–	–	2	–	1	1	–	–	1	1	–	–
Venereal Diseases.																
Syphilis	180	156	65	59	20	16	18	14	16	20	13	13	20	22	3	2
Gonorrhœa, Stricture of Urethra	41	–	10	–	2	–	1	–	9	1	6	–	18	–	3	–
Septic Diseases.																
Phagedæna	3	1	1	–	1	–	–	–	–	1	–	1	–	–	–	–
Erysipelas	32	32	36	39	7	3	11	14	28	20	15	11	13	15	15	5
Pyæmia, Septicæmia	24	21	9	9	1	1	4	1	9	4	7	8	3	–	3	5
Puerperal Fever	–	185	–	77	–	27	–	33	–	43	–	26	–	41	–	23
Parasitic Diseases.																
Thrush	42	26	22	17	3	3	2	2	12	10	5	6	3	5	4	1
Other Dis. from Vegetable Parasites	–	–	–	–	–	–	–	–	–	–	–	1	–	–	–	–
Hydatid Disease	6	6	–	3	–	–	1	1	–	1	–	1	–	2	–	–
Other Dis. from Animal Parasites	2	–	1	–	–	–	1	1	–	3	–	1	3	6	1	4
Dietetic Diseases.																
Starvation, Want of Breast-milk	29	18	9	10	2	1	1	4	6	–	1	2	1	3	1	1
Scurvy	1	–	–	–	–	–	–	–	–	–	1	–	–	–	–	1
Intemp. { Chronic Alcoholism	35	11	19	33	15	7	5	5	10	9	9	10	7	4	2	3
Intemp. { Delirium Tremens	48	10	14	3	6	–	14	–	15	1	6	1	2	3	5	–
Constitutional Diseases.																
Rheumatic Fever, Rheumatism of Heart	113	118	49	46	17	16	19	15	51	40	26	25	12	30	17	9
Rheumatism	21	32	12	18	8	11	5	9	7	7	9	8	9	9	1	6
Gout	77	19	26	7	5	4	14	2	11	4	15	3	19	3	5	1
Rickets	25	65	19	17	3	9	3	1	14	10	14	8	14	8	2	–
Cancer	681	1155	221	433	65	133	120	192	175	231	127	243	125	235	52	111
Tabes Mesenterica	563	455	238	200	83	56	50	53	107	112	53	37	89	71	17	31
Tubercular Meningitis (Acute Hydrocephalus)	444	352	194	156	36	40	52	36	92	76	63	51	75	60	25	32
Phthisis	3382	2432	1202	873	320	219	439	385	592	581	515	444	657	518	209	161
Other Forms of Tuberculosis, Scrofula	845	806	148	90	36	26	51	53	72	53	43	43	43	35	22	20
Purpura, Hæmorrhagic Diathesis	22	16	10	5	–	1	–	2	11	6	4	2	5	5	1	1
Anæmia, Chlorosis, Leucocythæmia	33	42	11	19	7	4	11	14	11	16	3	10	8	15	7	5
Diabetes Mellitus	86	76	29	22	13	7	18	15	22	23	26	20	23	19	20	6
Other and undefined Constitutional Diseases	30	36	12	14	2	5	9	5	10	6	2	8	8	4	3	2
Developmental Diseases.																
Premature Birth	696	533	231	233	94	79	126	108	182	182	116	109	151	123	67	41
Atelectasis	48	41	9	3	3	–	10	3	9	9	3	4	6	2	1	–
Cyanosis	47	30	25	23	9	5	17	10	20	23	10	7	17	10	9	–
Spina Bifida	30	18	11	6	5	4	6	1	7	8	5	1	6	7	4	2
Imperforate Anus	17	4	7	2	1	1	2	–	4	–	1	–	4	1	1	–
Cleft Palate, Harelip	11	10	6	5	3	2	–	1	6	3	–	1	1	2	–	2
Other Congenital Defects	13	15	8	4	3	2	2	–	6	3	1	5	4	6	2	3
Old Age	598	1047	263	435	80	133	171	246	392	494	240	282	363	407	131	166

Note.—For continuation of this Table, *see* page 134.

DEATHS from different Causes in Registration Counties, 1886—*continued*.

CAUSES OF DEATH.	Division III.—South Midland Counties.															
	Middlesex (*ex.-met.*)		Hertford-shire.		Bucking-hamshire.		Oxford-shire.		Northamp-tonshire.		Hunting-donshire.		Bedford-shire.		Cambridge-shire.	
	Males.	Females.	Males.	Females.	Males.	Females.	Males.	Females.	Males.	Females.	Males.	Females.	Males.	Females.	Males.	Females.
Miasmatic Diseases.																
Small-pox { Vaccinated	–	–	–	–	–	–	–	–	–	–	–	–	–	–	–	–
Small-pox { Unvaccinated	–	–	–	–	–	–	–	–	–	–	–	–	–	–	–	–
Small-pox { No Statement	5	4	–	1	1	1	4	1	1	1	–	–	–	–	1	1
Chickenpox	–	1	1	1	1	–	1	1	–	–	–	–	–	–	–	–
Measles	74	61	45	39	30	33	16	18	96	90	20	18	23	16	20	35
Epidemic Rose Rash	1	–	–	–	–	–	–	–	–	–	–	–	–	–	–	–
Scarlet Fever	18	18	5	21	8	6	6	5	25	41	4	5	19	23	9	7
Typhus	1	–	–	1	1	–	–	–	2	–	–	–	1	–	1	–
Relapsing Fever	–	–	–	–	–	–	–	–	–	–	–	–	–	–	–	–
Influenza	–	–	1	2	2	2	–	–	–	–	–	–	1	1	1	1
Whooping-cough	162	157	37	39	47	53	27	35	57	53	8	11	24	34	38	65
Mumps	3	–	–	–	–	–	–	–	–	1	–	–	–	–	–	–
Diphtheria	33	65	30	40	17	24	11	10	11	19	4	8	9	7	25	28
Cerebro-spinal Fever	–	1	–	–	–	–	–	–	1	–	–	–	–	–	–	1
Simple and Ill-defined Fever	3	–	–	2	–	1	1	2	3	3	2	2	1	2	–	3
Enteric Fever	41	40	7	21	9	7	11	13	30	36	5	3	7	6	14	18
Other Miasmatic Diseases	–	–	–	–	–	–	–	–	–	–	–	–	–	–	–	–
Diarrhœal Diseases.																
Cholera	4	5	4	1	–	–	1	1	–	1	2	–	–	1	5	4
Diarrhœa, Dysentery	262	224	81	73	49	62	44	44	104	107	16	14	69	63	67	55
Malarial Diseases.																
Remittent Fever	1	–	–	–	–	–	–	–	–	–	–	–	–	2	–	–
Ague	2	1	1	1	1	1	–	–	–	1	1	–	–	1	2	2
Zoogenous Diseases.																
Hydrophobia	–	–	–	–	–	–	–	–	–	–	–	–	–	–	–	–
Glanders	–	–	–	–	–	–	–	–	–	–	–	–	–	–	–	–
Splenic Fever	–	–	–	–	–	–	–	–	–	–	–	–	–	–	–	–
Cowpox and other Effects of Vaccination	1	–	–	–	–	–	–	–	–	–	–	–	–	1	–	–
Venereal Diseases.																
Syphilis	24	17	2	2	5	3	3	1	12	13	1	1	3	2	6	2
Gonorrhœa, Stricture of Urethra	5	–	2	–	5	–	5	–	3	–	–	–	2	–	3	–
Septic Diseases.																
Phagedæna	1	–	–	–	–	1	–	1	–	–	–	–	–	1	–	–
Erysipelas	12	14	7	4	5	6	3	5	12	6	2	–	3	2	5	6
Pyæmia, Septicæmia	2	5	–	2	1	2	4	1	4	5	–	–	2	1	2	1
Puerperal Fever	–	28	–	8	–	8	–	12	–	27	–	6	–	7	–	7
Parasitic Diseases.																
Thrush	11	3	3	4	3	7	7	2	12	7	–	2	1	1	11	6
Other Dis. from Vegetable Parasites	–	–	–	–	–	–	–	–	–	–	–	–	–	–	–	–
Hydatid Disease	–	3	1	–	–	–	–	1	–	–	–	–	–	1	–	–
Other Dis. from Animal Parasites	1	–	1	1	1	1	2	2	1	2	–	–	1	–	–	–
Dietetic Diseases.																
Starvation, Want of Breast-milk	2	5	–	–	1	–	–	–	1	1	–	–	4	1	1	3
Scurvy	–	–	1	–	–	–	–	–	2	–	–	–	–	–	–	–
Intemp. { Chronic Alcoholism	5	14	7	3	–	–	1	2	4	–	–	–	6	–	5	1
Intemp. { Delirium Tremens	3	–	2	1	2	–	1	–	2	–	1	–	3	–	1	–
Constitutional Diseases.																
Rheumatic Fever, Rheumatism of Heart	21	24	3	3	10	5	5	3	10	12	2	1	9	6	9	14
Rheumatism	3	7	5	3	7	1	5	6	3	5	–	1	1	1	4	1
Gout	17	6	5	1	5	–	3	–	3	3	–	–	1	–	3	1
Rickets	14	4	2	–	–	–	1	1	2	1	–	–	2	2	3	4
Cancer	30	101	56	95	29	73	29	73	75	103	28	34	42	67	67	98
Tabes Mesenterica	20	49	20	19	20	18	9	17	30	30	6	2	15	14	25	24
Tubercular Meningitis (Acute Hydrocephalus)	78	60	17	19	16	15	18	26	44	37	6	6	21	7	27	20
Phthisis	346	323	153	142	99	84	140	125	194	203	36	44	101	149	170	181
Other Forms of Tuberculosis, Scrofula	60	36	20	12	10	7	24	18	36	24	1	3	18	22	25	32
Purpura, Hæmorrhagic Diathesis	6	3	1	–	2	–	–	1	2	–	–	–	1	3	3	–
Anæmia, Chlorosis, Leucocythæmia	5	7	2	7	3	4	3	5	5	9	2	1	4	5	2	2
Diabetes Mellitus	15	11	3	7	9	4	14	7	13	9	2	1	6	4	17	9
Other and undefined Constitutional Diseases	3	4	–	3	2	1	1	1	1	6	1	2	3	1	2	4
Developmental Diseases.																
Premature Birth	139	98	50	28	41	41	54	32	88	68	15	15	69	48	43	35
Atelectasis	11	7	3	2	–	–	2	4	5	3	–	–	3	1	1	1
Cyanosis	22	26	4	3	5	4	5	2	5	6	2	–	5	3	5	5
Spina Bifida	2	3	–	3	2	2	3	3	1	2	2	–	4	–	2	1
Imperforate Anus	1	3	–	3	–	–	–	–	–	1	–	1	1	1	–	1
Cleft Palate, Harelip	5	1	1	1	1	–	1	1	1	2	–	–	1	–	–	2
Other Congenital Defects	6	6	–	1	–	–	2	–	2	–	–	–	–	–	3	2
Old Age	120	178	133	160	120	134	144	160	152	197	63	59	105	96	114	146

Note.—For continuation of this Table, *see* page 135.

DEATHS from different Causes in Registration Counties, 1886—*continued*.

CAUSES OF DEATH.	Division IV. Eastern Counties.						Division V. South Western Counties.									
	Essex.		Suffolk.		Norfolk.		Wiltshire.		Dorsetshire.		Devonshire.		Cornwall.		Somerset-shire.	
	Males.	Females.	Males.	Females.	Males.	Females.	Males.	Females.	Males.	Females.	Males.	Females.	Males.	Females.	Males.	Females.
Miasmatic Diseases.																
Small-pox { Vaccinated	–	1	–	–	–	–	–	–	–	–	–	–	–	–	–	–
Small-pox { Unvaccinated	–	1	–	–	–	–	–	–	–	–	–	–	–	–	–	–
Small-pox { No Statement	4	3	2	3	–	–	–	–	4	1	3	–	–	–	2	1
Chickenpox	1	2	–	–	1	–	1	–	–	–	3	–	–	–	2	1
Measles	30	32	33	27	23	26	16	7	9	8	195	221	120	129	19	16
Epidemic Rose Rash	2	1	–	–	–	1	1	–	–	–	–	2	1	–	–	–
Scarlet Fever	32	35	8	12	26	34	9	7	5	2	40	43	19	20	31	36
Typhus	–	1	2	–	1	1	–	1	–	–	4	1	–	2	–	1
Relapsing Fever	–	–	–	–	–	1	–	–	1	–	–	–	–	1	1	1
Influenza	–	1	–	2	–	–	–	–	–	1	–	–	–	–	–	–
Whooping-cough	240	257	98	132	61	61	26	25	34	40	82	101	105	136	71	109
Mumps	4	1	–	–	2	2	–	–	–	–	3	–	1	2	1	–
Diphtheria	76	82	24	22	20	28	11	23	28	26	39	55	31	48	31	34
Cerebro-spinal Fever	1	–	–	–	–	–	–	–	–	–	3	1	1	–	–	2
Simple and Ill-defined Fever	4	4	1	5	3	2	2	1	1	1	4	6	11	9	3	3
Enteric Fever	65	50	13	24	49	40	10	15	15	15	33	52	21	25	23	19
Other Miasmatic Diseases	–	–	–	–	–	–	–	–	–	–	–	–	1	–	–	–
Diarrhœal Diseases.																
Cholera	11	8	1	2	4	–	1	–	–	–	3	1	3	1	4	1
Diarrhœa, Dysentery	315	291	131	122	279	201	46	25	26	34	158	143	102	74	180	81
Malarial Diseases.																
Remittent Fever	1	3	1	–	–	–	1	1	–	–	2	1	–	–	–	–
Ague	1	1	1	–	1	–	1	–	–	–	–	1	3	1	1	2
Zoogenous Diseases.																
Hydrophobia	–	–	–	–	–	–	–	–	–	–	1	–	–	–	–	–
Glanders	–	–	–	–	–	–	–	–	–	–	–	–	–	–	–	–
Splenic Fever	2	–	–	–	–	–	–	–	–	–	–	1	–	–	–	–
Cowpox and other Effects of Vaccination	–	–	–	1	–	–	1	–	–	–	–	1	1	2	–	–
Venereal Diseases.																
Syphilis	23	17	14	12	15	18	4	3	4	1	19	28	5	10	15	7
Gonorrhœa, Stricture of Urethra	3	–	5	–	5	–	2	–	1	–	6	–	6	–	3	–
Septic Diseases.																
Phagedæna	1	1	–	–	1	–	1	1	–	–	–	–	1	–	–	1
Erysipelas	21	16	15	10	19	14	7	6	4	3	28	17	7	5	12	20
Pyæmia, Septicæmia	3	5	–	2	1	–	2	4	–	–	5	6	1	4	4	3
Puerperal Fever	–	31	–	19	–	32	–	19	–	10	–	42	–	22	–	30
Parasitic Diseases.																
Thrush	13	14	6	10	25	19	2	2	4	–	5	2	11	19	3	3
Other Dis. from Vegetable Parasites	–	–	–	–	–	–	–	–	–	–	–	–	–	–	–	–
Hydatid Disease	1	1	–	–	–	–	1	–	–	–	–	–	–	–	–	–
Other Dis. from Animal Parasites	1	1	1	1	–	–	2	3	2	1	1	1	2	2	–	1
Dietetic Diseases.																
Starvation, Want of Breast-milk	1	3	–	2	1	1	–	–	1	–	2	3	1	–	–	–
Scurvy	–	–	–	1	–	–	–	–	–	–	1	–	1	–	–	–
Intemp. { Chronic Alcoholism	6	5	1	–	4	4	1	2	2	1	6	10	–	3	6	9
Intemp. { Delirium Tremens	12	1	5	–	2	–	3	–	1	1	5	1	4	–	2	–
Constitutional Diseases.																
Rheumatic Fever, Rheumatism of Heart	26	33	19	4	23	12	18	9	12	9	32	24	11	15	25	29
Rheumatism	10	16	7	3	5	3	4	4	5	1	9	6	3	7	12	7
Gout	12	5	4	–	5	1	5	–	1	2	22	2	3	1	26	–
Rickets	14	6	9	5	5	4	–	2	3	3	17	9	3	9	7	5
Cancer	120	280	86	166	123	251	65	84	43	75	168	311	89	122	115	232
Tabes Mesenterica	113	94	45	41	31	37	33	20	11	6	72	63	26	45	38	28
Tubercular Meningitis (Acute Hydrocephalus)	82	67	53	40	53	27	25	14	10	16	74	61	43	24	53	44
Phthisis	501	499	294	327	303	343	179	192	145	138	497	571	253	308	349	358
Other Forms of Tuberculosis, Scrofula	53	91	38	33	32	25	13	13	14	12	57	65	30	39	34	37
Purpura, Hæmorrhagic Diathesis	6	9	2	2	1	2	1	1	–	2	7	2	1	2	–	3
Anæmia, Chlorosis, Leucocythæmia	7	14	7	3	4	10	6	7	2	6	6	19	6	7	6	11
Diabetes Mellitus	18	15	20	9	21	15	12	5	13	5	14	12	13	4	11	11
Other and undefined Constitutional Diseases	9	12	2	4	1	1	1	2	2	5	4	8	1	5	3	1
Developmental Diseases.																
Premature Birth	190	137	107	94	122	86	48	42	29	33	135	92	46	40	143	4
Atelectasis	10	7	5	5	3	3	1	1	2	–	5	6	1	–	4	12
Cyanosis	23	11	4	5	15	12	3	4	3	–	17	7	4	5	12	6
Spina Bifida	5	6	3	2	6	1	3	2	–	7	6	3	1	2	6	2
Imperforate Anus	2	–	1	–	2	–	2	1	1	1	4	1	1	–	2	1
Cleft Palate, Harelip	3	2	1	1	2	–	2	–	–	1	1	1	1	1	1	1
Other Congenital Defects	3	4	3	5	6	3	3	–	3	–	4	2	1	2	4	–
Old Age	283	331	332	325	380	490	163	201	86	122	375	529	247	410	326	476

Note.—For continuation of this Table, *see page 136.*

DEATHS from different Causes in REGISTRATION COUNTIES, 1886—*continued.*

CAUSES OF DEATH.	Division VI. West Midland Counties.												Part of Division VII. North Midland Counties.			
	Gloucestershire.		Herefordshire.		Shropshire.		Staffordshire.		Worcestershire.		Warwickshire.		Leicestershire.		Rutlandshire.	
	Males.	Females.	Males.	Females.	Males.	Females.	Males.	Females.	Males.	Females.	Males.	Females.	Males.	Females.	Males.	Females.
MIASMATIC DISEASES.																
Small-pox { Vaccinated	-	-	-	-	-	-	-	-	-	-	-	1	-	-	-	-
Small-pox { Unvaccinated	5	-	-	-	1	-	3	1	1	-	-	-	-	-	-	-
Small-pox { No Statement	7	3	-	-	-	-	-	-	-	-	-	-	-	-	-	-
Chickenpox	1	-	-	-	-	-	1	2	-	-	-	1	-	-	-	-
Measles	60	39	12	10	47	40	452	417	113	136	328	309	80	68	8	4
Epidemic Rose Rash	-	1	-	-	1	-	-	1	-	-	1	-	-	-	-	-
Scarlet Fever	69	79	1	3	10	7	45	36	23	25	44	46	50	43	1	-
Typhus	-	-	-	-	1	-	3	1	-	-	-	-	-	-	1	-
Relapsing Fever	-	-	-	-	-	-	-	-	-	-	-	-	-	-	-	-
Influenza	1	-	2	5	1	-	2	3	-	-	1	-	1	2	-	-
Whooping-cough	100	129	35	33	31	76	353	135	43	61	93	113	30	37	-	-
Mumps	1	1	-	-	-	1	3	-	-	1	3	-	1	-	-	-
Diphtheria	30	35	-	1	14	8	35	42	16	36	54	53	12	14	-	1
Cerebro-spinal Fever	1	1	-	-	-	-	-	-	-	-	-	-	-	1	-	-
Simple and Ill-defined Fever	1	5	-	-	2	-	13	9	3	7	7	8	1	2	-	-
Enteric Fever	38	36	2	5	27	24	84	74	34	27	62	47	29	22	-	-
Other Miasmatic Diseases	-	-	-	-	-	-	-	-	-	-	-	-	-	-	-	-
DIARRHŒAL DISEASES.																
Cholera	1	-	-	-	-	-	6	3	5	4	5	2	2	1	-	-
Diarrhœa, Dysentery	159	104	28	28	74	44	621	674	158	132	566	449	268	239	4	3
MALARIAL DISEASES.																
Remittent Fever	-	-	-	-	-	-	1	4	1	1	2	-	1	-	-	-
Ague	2	-	-	-	-	-	-	1	-	1	-	1	-	-	-	-
ZOOGENOUS DISEASES.																
Hydrophobia	-	-	-	-	-	-	-	-	-	-	-	-	-	-	-	-
Glanders	-	-	-	-	-	-	-	-	-	-	-	-	-	-	-	-
Splenic Fever	-	-	-	-	-	-	-	-	-	-	-	-	1	-	-	-
Cowpox and other Effects of Vaccination	-	-	-	1	1	-	-	3	-	2	-	-	-	-	-	-
VENEREAL DISEASES.																
Syphilis	18	16	-	1	1	3	32	43	13	9	32	33	5	11	-	-
Gonorrhœa, Stricture of Urethra	4	-	1	-	3	-	7	-	-	-	14	-	3	-	-	-
SEPTIC DISEASES.																
Phagedæna	-	-	-	1	-	-	2	-	-	-	1	2	-	-	-	-
Erysipelas	10	9	3	6	9	9	33	29	10	6	17	23	6	9	-	1
Pyæmia, Septicæmia	9	4	3	-	2	1	13	3	4	2	1	3	2	3	-	-
Puerperal Fever	-	36	-	3	-	26	-	90	-	26	-	57	-	30	-	1
PARASITIC DISEASES.																
Thrush	4	2	1	-	-	5	19	16	4	4	9	12	6	3	-	-
Other Dis. from Vegetable Parasites	-	-	-	-	-	-	-	-	-	-	-	-	-	-	-	-
Hydatid Disease	-	1	-	-	1	1	-	1	-	-	2	1	1	1	-	-
Other Dis. from Animal Parasites	4	4	-	-	-	-	1	3	1	4	-	3	-	3	-	-
DIETETIC DISEASES.																
Starvation, Want of Breast-milk	-	-	-	-	2	-	2	2	1	3	7	9	3	1	-	-
Scurvy	-	-	-	-	-	-	-	-	-	-	1	-	1	-	-	-
Intemp. { Chronic Alcoholism	6	6	3	-	1	-	11	3	5	3	24	14	9	5	-	-
Intemp. { Delirium Tremens	4	-	-	1	1	-	6	1	2	1	10	3	4	2	-	1
CONSTITUTIONAL DISEASES.																
Rheumatic Fever, Rheumatism of Heart	26	22	6	13	10	12	39	26	18	27	41	28	12	18	1	3
Rheumatism	6	13	2	2	3	4	13	9	6	9	9	12	2	6	-	-
Gout	3	2	1	1	6	2	7	2	7	4	11	2	5	1	-	-
Rickets	10	6	1	1	5	1	9	8	3	2	27	15	2	3	-	-
Cancer	131	261	23	50	57	113	182	328	82	141	152	324	79	153	4	11
Tabes Mesenterica	67	53	7	12	22	22	128	191	79	69	101	74	43	56	-	-
Tubercular Meningitis (Acute Hydrocephalus)	48	41	10	11	26	18	125	77	37	35	94	75	65	50	5	-
Phthisis	378	403	75	63	197	187	743	694	264	236	703	508	240	221	7	10
Other Forms of Tuberculosis, Scrofula	53	39	9	2	16	11	66	66	41	27	56	51	27	31	1	1
Purpura, Hæmorrhagic Diathesis	-	1	-	1	2	2	13	3	2	1	6	5	1	3	-	-
Anæmia, Chlorosis, Leucocythæmia	6	17	4	10	2	11	10	31	6	13	13	21	3	7	1	-
Diabetes Mellitus	16	16	2	3	10	3	45	20	20	9	18	9	6	10	1	-
Other and undefined Constitutional Diseases	7	7	1	4	3	4	1	5	2	1	7	7	4	1	-	-
DEVELOPMENTAL DISEASES.																
Premature Birth	121	101	23	16	78	37	329	285	137	95	245	191	124	81	9	8
Atelectasis	6	6	2	1	4	1	15	9	5	5	27	19	4	5	-	-
Cyanosis	10	7	3	3	5	2	21	16	3	11	21	14	5	4	-	-
Spina Bifida	5	9	2	3	1	1	10	17	4	6	11	8	2	5	-	1
Imperforate Anus	3	1	-	1	-	-	2	3	2	-	5	3	2	-	-	-
Cleft Palate, Harelip	3	4	-	1	3	-	3	3	1	1	5	5	1	-	-	-
Other Congenital Defects	2	1	-	1	-	-	12	7	1	2	5	6	3	3	-	-
Old Age	307	393	102	135	174	202	545	662	184	261	330	413	230	238	24	29

[*Note.*—For continuation of this Table, *see* page 137.

DEATHS from different Causes in Registration Counties, 1886—*continued*.

Causes of Death	Part of Division VII. North Midland Counties.						Division VIII. North Western Counties.				Division IX. Yorkshire.					
	Lincolnshire.		Nottinghamshire.		Derbyshire.		Cheshire.		Lancashire.		West Riding.		East Riding (with York).		North Riding.	
	Males.	Females.	Males.	Females.	Males.	Females.	Males.	Females.	Males.	Females.	Males.	Females.	Males.	Females.	Males.	Females.
Miasmatic Diseases.																
Small-pox { Vaccinated	–	–	–	–	–	–	1	–	6	3	1	1	–	–	–	–
Small-pox { Unvaccinated	–	–	–	–	–	–	1	1	7	3	–	–	–	–	–	–
Small-pox { No Statement	1	–	2	–	–	–	4	3	11	6	5	–	1	–	5	–
Chickenpox	1	–	–	–	1	2	1	–	10	6	3	3	2	1	1	1
Measles	29	39	127	134	57	60	99	94	1241	1235	307	533	55	55	17	14
Epidemic Rose Rash	–	–	–	–	3	–	3	–	11	12	4	3	1	–	–	1
Scarlet Fever	27	38	19	16	53	49	67	64	753	713	440	540	33	35	73	53
Typhus	1	–	2	–	1	–	7	4	49	49	18	10	–	–	–	1
Relapsing Fever	–	–	–	–	–	–	–	–	3	2	–	–	–	–	–	–
Influenza	1	–	1	–	1	1	4	–	8	3	1	5	–	–	2	3
Whooping-cough	46	79	95	101	66	78	116	107	800	931	247	393	55	68	43	47
Mumps	–	–	1	–	–	–	2	–	6	4	2	4	–	–	3	–
Diphtheria	43	34	22	36	18	20	40	54	242	267	73	84	5	8	4	14
Cerebro-spinal Fever	–	–	–	–	–	1	–	1	2	2	1	1	–	–	–	–
Simple and Ill-defined Fever	1	2	4	–	5	6	5	8	44	66	34	40	3	4	9	4
Enteric Fever	41	37	63	57	43	40	48	56	454	402	277	215	49	38	43	65
Other Miasmatic Diseases	–	–	–	–	–	–	–	–	–	–	–	–	–	–	–	–
Diarrhœal Diseases.																
Cholera	4	3	3	3	4	2	4	4	67	67	26	23	2	1	2	2
Diarrhœa, Dysentery	210	189	280	259	161	146	292	283	2361	2295	1174	1167	263	283	136	113
Malarial Diseases.																
Remittent Fever	–	3	–	1	1	–	2	–	12	11	5	4	3	–	–	1
Ague	3	–	2	1	1	–	–	–	5	2	5	1	1	–	1	–
Zoogenous Diseases.																
Hydrophobia	–	–	–	–	2	–	2	–	6	–	4	1	–	–	–	–
Glanders	–	–	–	–	–	–	–	–	2	–	–	–	–	–	–	–
Splenic Fever	–	–	1	–	–	–	–	–	1	1	1	1	–	–	–	–
Cowpox and other Effects of Vaccination	1	–	–	–	–	–	–	–	3	3	2	–	–	–	–	–
Venereal Diseases.																
Syphilis	18	10	23	15	15	6	27	34	195	164	108	104	32	34	23	13
Gonorrhœa, Stricture of Urethra	4	–	6	–	2	1	1	–	47	–	18	–	3	–	4	–
Septic Diseases.																
Phagedæna	–	–	–	–	–	–	–	–	4	9	2	2	–	–	–	1
Erysipelas	13	12	18	15	7	8	10	16	85	100	71	51	3	13	10	4
Pyæmia, Septicæmia	3	4	1	4	2	5	2	4	26	18	9	9	2	3	1	2
Puerperal Fever	–	22	–	43	–	28	–	49	–	339	–	181	–	25	–	19
Parasitic Diseases.																
Thrush	10	18	11	11	10	7	16	15	34	41	47	38	2	4	10	3
Other Dis. from Vegetable Parasites	–	–	–	–	–	–	–	–	1	1	2	1	–	–	–	–
Hydatid Disease	–	1	1	2	–	1	1	–	2	–	2	2	–	–	1	–
Other Dis. from Animal Parasites	–	3	2	6	2	1	–	–	5	1	2	3	2	2	–	–
Dietetic Diseases.																
Starvation, Want of Breast-milk	–	–	2	2	3	3	5	3	12	10	11	11	1	1	1	4
Scurvy	–	–	–	–	–	–	–	–	3	1	–	–	–	–	–	–
Intemp. { Chronic Alcoholism	19	1	11	9	12	7	20	9	127	74	43	18	6	6	4	6
Intemp. { Delirium Tremens	7	1	3	–	4	2	–	1	47	8	19	3	3	–	4	–
Constitutional Diseases.																
Rheumatic Fever, Rheumatism of Heart	23	16	17	23	22	11	21	32	223	228	127	120	14	13	8	12
Rheumatism	4	9	5	5	3	3	15	18	67	82	32	52	4	5	2	9
Gout	3	4	4	–	7	1	4	–	27	4	16	6	3	2	2	–
Rickets	6	6	10	18	2	2	17	7	43	46	31	20	7	–	7	2
Cancer	109	181	91	136	67	132	139	230	604	1161	338	732	77	166	80	132
Tabes Mesenterica	52	55	139	103	67	47	90	78	736	657	343	305	56	37	76	70
Tubercular Meningitis (Acute Hydrocephalus)	61	48	68	45	67	40	102	76	693	475	365	292	40	43	45	32
Phthisis	315	363	365	373	280	324	527	529	3967	3499	2290	2049	318	312	254	298
Other Forms of Tuberculosis, Scrofula	30	30	39	50	36	22	54	59	378	328	204	161	41	34	23	32
Purpura, Hæmorrhagic Diathesis	2	1	3	6	2	–	3	5	25	17	16	10	2	–	1	1
Anæmia, Chlorosis, Leucocythæmia	5	17	6	17	7	12	20	36	85	134	44	65	6	15	9	10
Diabetes Mellitus	29	18	11	12	19	14	21	22	118	59	38	60	12	8	11	8
Other and undefined Constitutional Diseases	2	4	3	4	–	1	3	3	15	28	11	20	5	5	1	3
Developmental Diseases.																
Premature Birth	152	120	196	147	144	112	157	140	1119	834	725	555	109	82	87	74
Atelectasis	9	6	4	3	2	5	7	3	30	49	34	19	3	4	3	–
Cyanosis	9	6	14	8	8	5	20	6	30	59	41	43	7	7	7	3
Spina Bifida	4	4	2	5	4	7	13	10	47	56	22	31	3	4	1	6
Imperforate Anus	1	1	–	–	1	1	1	1	25	8	16	12	1	–	2	–
Cleft Palate, Harelip	5	1	2	1	1	1	1	1	14	12	9	9	1	–	1	–
Other Congenital Defects	1	1	3	1	3	1	6	–	19	19	12	10	4	1	–	4
Old Age	286	339	283	285	234	253	297	359	1208	1772	861	1124	192	263	157	194

Note.—For continuation of this Table, *see* page 138.

DEATHS from different Causes in Registration Counties, 1886—*continued*.

CAUSES OF DEATH.	Division X. Northern Counties.								Division XI. Monmouthshire and Wales.					
	Durham.		Northumberland.		Cumberland.		Westmorland.		Monmouthshire.		South Wales.		North Wales.	
	Males.	Females.	Males.	Females.	Males.	Females.	Males.	Females.	Males.	Females.	Males.	Females.	Males.	Females.
Miasmatic Diseases.														
Small-pox { Vaccinated	1	-	-	-	-	-	-	-	-	-	-	-	-	-
Small-pox { Unvaccinated	-	3	-	-	-	-	-	-	-	-	1	-	-	2
Small-pox { No Statement	27	22	-	-	-	-	-	-	-	-	2	-	1	1
Chickenpox	1	1	-	1	-	-	-	-	1	-	1	2	-	1
Measles	96	96	47	46	32	32	2	2	96	91	283	251	10	-
Epidemic Rose Rash	5	2	-	2	-	-	-	-	3	-	2	1	-	-
Scarlet Fever	233	209	58	53	19	11	2	-	47	34	194	191	33	29
Typhus	21	19	1	1	3	-	-	-	-	-	3	5	2	3
Relapsing Fever	1	-	-	-	-	-	-	-	-	-	-	-	-	-
Influenza	2	-	2	1	-	-	-	1	1	1	1	-	1	1
Whooping-cough	181	223	99	139	22	45	5	5	112	138	283	343	82	85
Mumps	1	1	-	1	-	-	-	-	-	1	1	3	1	-
Diphtheria	26	30	19	22	13	12	4	5	12	24	39	55	48	38
Cerebro-spinal Fever	2	-	-	-	1	-	-	-	1	-	-	-	-	2
Simple and Ill-defined Fever	21	9	9	8	4	2	-	-	5	6	12	15	5	2
Enteric Fever	37	31	52	44	16	14	4	3	26	31	167	165	36	31
Other Miasmatic Diseases	-	-	-	-	-	-	-	-	-	-	-	-	-	-
Diarrhœal Diseases.														
Cholera	6	6	6	1	1	1	1	1	1	1	4	3	5	-
Diarrhœa, Dysentery	550	559	214	204	69	73	9	8	99	82	258	261	63	66
Malarial Diseases.														
Remittent Fever	4	7	2	4	3	1	-	-	1	-	-	5	3	1
Ague	3	2	2	1	-	1	-	-	-	-	-	-	1	-
Zoogenous Diseases.														
Hydrophobia	-	-	-	-	-	-	-	-	-	-	-	-	-	-
Glanders	-	-	-	-	-	-	-	-	-	-	-	-	-	-
Splenic Fever	-	-	-	-	-	-	-	-	-	-	-	-	-	-
Cowpox and other Effects of Vaccination	-	2	-	1	1	1	-	-	-	-	-	-	-	1
Venereal Diseases.														
Syphilis	43	45	16	23	13	16	-	-	13	9	33	28	13	2
Gonorrhœa, Stricture of Urethra	6	-	5	-	1	-	-	-	1	-	4	-	4	-
Septic Diseases.														
Phagedæna	-	-	-	-	-	-	-	-	-	1	2	1	-	-
Erysipelas	29	21	25	13	11	7	2	2	9	5	28	21	16	10
Pyæmia, Septicæmia	6	7	2	-	1	2	-	1	2	1	10	9	3	-
Puerperal Fever	-	96	-	45	-	17	-	1	-	25	-	116	-	30
Parasitic Diseases.														
Thrush	5	7	4	3	1	3	-	-	4	6	9	3	1	1
Other Dis. from Vegetable Parasites	-	-	-	-	-	-	-	-	-	-	-	-	-	-
Hydatid Disease	-	1	-	-	-	-	-	-	-	-	1	1	2	1
Other Dis. from Animal Parasites	-	-	1	-	1	-	-	1	1	-	2	2	-	1
Dietetic Diseases.														
Starvation, Want of Breast-milk	3	3	5	2	3	3	-	-	-	-	1	1	-	-
Scurvy	1	-	-	-	-	1	-	-	-	-	-	-	-	-
Intemp. { Chronic Alcoholism	21	8	23	25	11	5	3	-	6	1	13	11	11	2
Intemp. { Delirium Tremens	3	2	7	-	3	-	-	-	4	3	7	1	3	-
Constitutional Diseases.														
Rheumatic Fever, Rheumatism of Heart	31	39	23	15	13	19	3	1	12	13	33	33	24	17
Rheumatism	4	12	8	13	7	5	-	1	6	5	15	19	10	16
Gout	3	1	-	1	3	1	-	-	2	1	9	2	3	-
Rickets	9	4	5	5	2	1	-	-	6	6	6	3	3	3
Cancer	153	243	94	173	56	91	20	24	45	33	195	279	145	208
Tabes Mesenterica	192	213	102	87	23	38	2	4	34	28	98	91	42	33
Tubercular Meningitis (Acute Hydrocephalus)	148	164	71	75	33	37	10	8	40	28	130	119	54	45
Phthisis	734	740	534	463	218	219	39	43	157	195	925	1018	446	509
Other Forms of Tuberculosis, Scrofula	106	93	35	54	18	7	3	4	31	24	77	74	28	33
Purpura, Hæmorrhagic Diathesis	8	6	4	2	2	1	2	-	2	3	3	2	4	2
Anæmia, Chlorosis, Leucocythæmia	18	44	11	22	8	15	2	4	3	5	21	37	7	17
Diabetes Mellitus	23	12	10	11	6	5	3	-	7	4	32	20	17	16
Other and undefined Constitutional Diseases	6	11	2	4	-	6	1	1	1	-	10	9	2	3
Developmental Diseases.														
Premature Birth	295	288	163	126	69	58	6	13	69	39	158	135	71	44
Atelectasis	21	10	6	9	1	1	3	-	1	3	7	7	2	2
Cyanosis	16	7	6	4	5	2	6	2	6	3	15	6	3	1
Spina Bifida	16	11	7	3	1	3	-	-	4	3	11	13	5	4
Imperforate Anus	2	1	2	1	1	-	-	-	1	1	6	3	-	-
Cleft Palate, Harelip	6	6	-	2	1	-	-	1	1	-	4	1	1	-
Other Congenital Defects	5	8	3	5	-	5	-	-	-	3	5	3	1	-
Old Age	308	420	162	261	112	143	46	47	121	144	467	684	262	340

Note.—For continuation of this Table, *see* page 139.

DEATHS from different Causes in REGISTRATION COUNTIES, 1886—*continued*.

CAUSES OF DEATH.	Division I. London.				Division II. South Eastern Counties.									
	Middlesex (*part of*).		Surrey (*part of*).		Kent (*part of*).		Surrey (*ex.-met.*)		Kent (*ex.-met.*)		Sussex.		Hampshire.		Berkshire.	
	Males.	Females.	Males.	Females.	Males.	Females.	Males.	Females.	Males.	Females.	Males.	Females.	Males.	Females.	Males.	Females.
DISEASES OF NERVOUS SYSTEM.																
Inflammation of Brain or its Membranes	493	454	253	190	66	38	64	46	110	86	46	45	78	53	21	15
Apoplexy	679	820	220	330	59	78	145	155	224	248	145	183	196	198	70	95
Softening of Brain	142	118	44	40	29	22	39	21	64	54	20	16	59	40	23	7
Hemiplegia, Brain Paralysis	304	425	116	145	45	40	69	77	121	134	67	72	90	118	47	48
Paralysis Agitans	8	15	6	1	-	3	1	1	5	4	2	2	-	3	3	-
Insanity, General Paralysis of Insane	91	96	64	46	1	4	90	48	57	32	27	13	51	46	13	8
Chorea	4	3	-	3	1	1	1	1	-	-	-	4	-	1	1	1
Epilepsy	126	126	63	40	11	15	52	49	39	57	33	25	35	30	21	8
Convulsions	767	627	493	352	119	83	106	96	248	187	134	94	208	163	95	65
Laryngismus Stridulus	69	50	31	21	6	1	11	3	7	12	6	3	20	6	4	1
Idiopathic Tetanus	2	2	5	-	-	-	2	-	1	-	-	-	-	1	-	1
Paraplegia, Diseases of Spinal Cord	118	85	46	41	13	15	17	18	21	24	25	17	22	28	11	4
Other and undefined Diseases of Brain or Nervous System	268	200	101	95	12	20	33	30	78	63	30	20	49	33	25	13
DISEASES OF ORGANS OF SPECIAL SENSE.																
Otitis, Otorrhœa	28	31	19	9	2	2	3	1	6	4	5	6	5	3	7	2
Epistaxis and Dis. of Nose	1	6	3	1	2	-	-	-	-	-	2	3	1	1	-	-
Ophthalmia and Dis. of Eye	2	3	-	-	1	1	-	-	-	1	-	-	1	-	-	-
DISEASES OF CIRCULATORY SYSTEM.																
Endocarditis, Valvular Disease	327	363	118	142	46	43	78	77	99	108	36	39	75	62	36	33
Pericarditis	31	38	8	20	3	3	5	6	5	7	6	3	4	6	3	2
Hypertrophy of Heart	22	18	7	2	4	1	7	1	6	6	1	3	7	5	2	-
Angina Pectoris	34	18	13	7	3	1	4	2	11	3	10	6	9	7	6	3
Syncope	89	113	27	35	1	5	18	11	18	19	13	15	23	20	8	8
Aneurism	126	36	35	8	13	5	12	2	18	4	13	2	23	3	12	3
Senile Gangrene	47	62	23	19	7	4	9	9	30	16	22	23	13	13	6	11
Embolism, Thrombosis	28	61	10	14	1	5	7	14	5	13	11	11	4	12	4	13
Phlebitis	5	10	2	2	-	-	3	1	1	-	1	1	1	3	-	1
Varicose Veins	3	3	2	3	1	-	-	2	1	2	-	-	-	-	1	-
Other and undefined Diseases of Heart or Circulatory System	1291	1591	427	348	133	174	224	314	450	483	269	282	387	436	177	174
DISEASES OF RESPIRATORY SYSTEM.																
Laryngitis	89	73	35	25	14	12	15	11	29	23	7	4	13	16	6	5
Croup	184	174	78	62	23	9	28	22	49	39	30	17	31	39	5	10
Other Diseases of Larynx and Trachea	12	9	4	2	-	1	1	2	1	1	1	2	7	4	-	-
Emphysema, Asthma	195	141	59	65	18	12	33	24	41	33	27	26	34	19	18	12
Bronchitis	3423	3379	1573	1635	381	361	346	396	564	604	389	395	625	691	214	238
Pneumonia	1767	1898	646	496	194	128	222	153	347	242	225	189	260	195	124	115
Pleurisy	113	63	42	33	10	7	22	11	28	18	13	13	16	13	6	5
Other and undefined Diseases of Respiratory System	300	241	113	100	34	36	63	50	85	58	50	41	64	54	25	13
DISEASES OF DIGESTIVE SYSTEM.																
Stomatitis	37	22	8	7	4	5	3	3	6	6	3	2	9	5	1	1
Dentition	224	195	118	95	45	33	46	28	66	48	35	22	55	34	19	20
Sore-throat, Quinsy	26	34	10	15	9	2	5	11	8	8	1	3	11	6	3	2
Dyspepsia	26	24	16	8	2	1	2	1	8	10	3	6	11	6	3	1
Hæmatemesis	14	22	8	7	2	2	2	1	5	7	6	4	8	3	3	1
Melæna	8	7	3	2	1	2	3	1	5	1	3	-	3	2	-	3
Diseases of Stomach	138	155	44	76	15	18	24	25	36	46	23	30	20	26	7	10
Enteritis	164	167	81	70	17	26	21	22	52	43	25	21	25	21	15	13
Ulceration of Intestine	34	40	9	3	2	3	12	11	9	14	4	6	4	5	6	1
Ileus, Obstruction of Intestine	78	88	32	33	11	12	19	13	25	22	13	26	20	25	6	11
Stricture or Strangulation of Intestine	11	21	4	8	1	2	4	3	5	5	1	3	4	2	1	3
Intussusception of Intestine	25	25	11	3	4	3	3	4	10	9	3	3	10	11	2	2
Hernia	66	69	23	39	5	7	7	10	14	14	11	11	19	8	1	5
Fistula	11	3	2	1	1	1	1	-	3	1	1	-	1	-	2	-
Peritonitis	80	117	31	44	11	19	17	19	31	31	17	27	22	29	6	9
Ascites	11	31	1	7	3	2	2	2	4	2	3	5	2	2	1	3
Gallstones	7	15	-	7	3	5	-	4	1	8	1	3	1	8	1	2
Cirrhosis of Liver	214	238	68	86	20	24	41	31	63	43	38	30	41	33	19	12
Other Diseases of Liver	230	275	110	147	38	39	42	41	82	81	45	55	65	87	32	32
Other and undefined Diseases of Digestive System	24	19	11	5	1	1	8	6	13	12	9	6	10	3	2	-
DISEASES OF LYMPHATIC SYSTEM AND DUCTLESS GLANDS.																
Diseases of Lymphatic System	18	17	6	1	1	1	1	1	4	-	2	3	2	7	2	1
Diseases of Spleen	10	19	3	1	1	-	2	3	2	4	-	3	2	-	1*	-
Bronchocele	-	7	-	4	-	-	-	1	-	4	-	1	-	2	-	1
Addison's Disease	17	10	3	3	-	-	1	1	2	1	1	2	5	4	2	1

Note.—For continuation of this Table, *see* page 140.

DEATHS from different Causes in REGISTRATION COUNTIES, 1886—*continued*.

CAUSES OF DEATH.	Division III. South Midland Counties.															
	Middlesex (*ex.-met.*)		Hertford-shire.		Bucking-hamshire.		Oxford-shire.		Northamp-tonshire.		Hunting-donshire.		Bedford-shire.		Cambridge-shire.	
	Males.	Females.	Males.	Females.	Males.	Females.	Males.	Females.	Males.	Females.	Males.	Females.	Males.	Females.	Males.	Females.
DISEASES OF NERVOUS SYSTEM.																
Inflammation of Brain or its Membranes	56	53	32	17	15	12	11	8	28	33	1	5	13	15	16	8
Apoplexy	135	143	76	68	47	66	69	51	86	94	19	21	32	53	65	59
Softening of Brain	24	31	20	16	24	5	18	11	26	18	5	4	14	16	15	9
Hemiplegia, Brain Paralysis	51	76	49	49	29	38	36	70	49	66	15	3	39	42	38	56
Paralysis Agitans	3	2	1	-	2	2	1	-	1	1	1	-	-	1	-	-
Insanity, General Paralysis of Insane	86	25	23	22	6	8	15	4	18	8	-	2	14	4	1	7
Chorea	1	2	-	-	1	-	-	-	1	-	-	-	1	-	-	-
Epilepsy	59	32	24	17	9	9	18	17	14	14	9	5	25	7	12	9
Convulsions	115	93	54	38	37	29	47	40	87	68	8	4	46	39	50	34
Laryngismus Stridulus	6	8	1	1	3	1	2	1	5	1	-	-	-	-	1	-
Idiopathic Tetanus	1	-	2	-	-	-	-	-	2	-	-	-	-	-	-	-
Paraplegia, Diseases of Spinal Cord	15	13	5	8	5	6	7	14	10	10	1	2	7	5	6	5
Other and undefined Diseases of Brain Nervous System	43	37	15	11	7	2	16	12	27	27	4	4	17	13	19	15
DISEASES OF ORGANS OF SPECIAL SENSE.																
Otitis, Otorrhœa	1	3	-	1	1	-	1	1	2	2	-	-	-	2	1	3
Epistaxis and Dis. of Nose	-	-	1	2	-	-	-	-	-	-	-	-	-	1	1	-
Ophthalmia and Dis. of Eye	1	-	1	-	1	-	1	-	-	-	-	-	-	-	-	-
DISEASES OF CIRCULATORY SYSTEM.																
Endocarditis, Valvular Disease	41	66	25	33	12	24	21	30	30	39	10	2	17	23	28	29
Pericarditis	6	2	2	2	2	-	-	-	4	1	-	-	-	4	1	-
Hypertrophy of Heart	5	4	1	1	1	2	-	1	5	1	4	-	-	2	3	3
Angina Pectoris	4	1	1	2	2	1	2	-	5	3	1	-	3	1	2	4
Syncope	16	20	10	9	10	4	16	7	8	9	1	-	6	4	3	6
Aneurism	6	5	2	3	-	-	2	-	4	2	-	-	1	2	3	5
Senile Gangrene	12	5	12	7	13	3	10	1	10	3	10	2	6	4	15	10
Embolism, Thrombosis	5	11	2	5	2	2	5	5	2	5	3	-	1	4	-	4
Phlebitis	1	-	1	-	1	-	2	-	1	-	-	-	1	1	-	1
Varicose Veins	-	-	-	2	1	1	1	-	-	-	-	-	-	1	-	2
Other and undefined Diseases of Heart or Circulatory System	180	248	125	144	99	102	116	132	176	193	26	24	80	92	115	127
DISEASES OF RESPIRATORY SYSTEM.																
Laryngitis	20	12	4	4	4	2	6	3	9	10	-	-	1	1	4	3
Croup	29	15	11	7	9	5	7	3	16	18	5	4	12	9	7	6
Other Diseases of Larynx and Trachea	3	1	-	-	-	-	-	-	2	-	-	-	1	-	-	-
Emphysema, Asthma	21	33	19	7	6	9	8	8	18	9	1	3	14	12	17	7
Bronchitis	433	450	194	200	166	172	210	154	310	268	42	49	161	131	185	152
Pneumonia	228	188	92	71	60	45	72	50	135	109	27	19	59	45	92	67
Pleurisy	17	18	6	4	2	6	4	-	8	2	2	1	3	2	2	5
Other and undefined Diseases of Respiratory System	47	37	22	17	11	17	16	15	28	19	1	3	15	19	20	22
DISEASES OF DIGESTIVE SYSTEM.																
Stomatitis	3	5	1	3	3	4	3	2	3	2	-	-	-	4	2	-
Dentition	52	40	12	9	10	7	8	4	33	30	6	-	8	5	11	12
Sore-throat, Quinsy	3	2	1	4	2	-	2	1	2	3	-	1	-	2	4	6
Dyspepsia	4	6	1	1	3	-	-	1	1	-	-	-	-	-	3	4
Hæmatemesis	1	2	2	-	1	-	1	-	-	-	-	-	3	4	-	-
Melæna	2	2	1	-	1	1	1	-	3	2	-	-	-	-	1	-
Diseases of Stomach	18	20	14	14	12	11	19	12	10	19	4	1	10	7	14	14
Enteritis	31	23	7	9	5	9	5	11	23	21	2	1	10	18	17	11
Ulceration of Intestine	7	3	3	-	1	2	3	4	1	1	-	1	3	3	1	5
Ileus, Obstruction of Intestine	14	18	4	4	3	5	7	10	9	6	-	3	3	7	6	4
Stricture or Strangulation of Intestine	2	3	1	1	1	-	-	-	1	-	-	-	1	-	3	1
Intussusception of Intestine	7	3	1	3	1	3	3	1	3	4	-	-	-	1	-	1
Hernia	4	14	7	4	2	1	5	6	8	1	3	1	4	-	8	6
Fistula	-	-	-	-	1	2	2	-	-	1	-	-	-	1	-	-
Peritonitis	15	19	6	6	5	7	4	8	8	10	3	3	2	9	7	2
Ascites	3	5	-	3	-	1	2	4	2	6	1	1	-	1	-	1
Gallstones	3	1	1	2	-	2	1	5	1	1	2	-	1	4	1	-
Cirrhosis of Liver	34	29	12	8	6	8	10	8	13	12	4	3	13	5	15	15
Other Diseases of Liver	51	49	21	19	21	19	23	23	35	30	3	5	19	17	27	16
Other and undefined Diseases of Digestive System	7	4	1	1	1	4	1	3	4	2	2	2	2	2	1	3
DISEASES OF LYMPHATIC SYSTEM AND DUCTLESS GLANDS.																
Diseases of Lymphatic System	2	-	-	1	-	1	-	1	-	-	1	-	3	-	1	-
Diseases of Spleen	1	2	1	-	-	-	-	1	1	-	-	-	-	-	-	-
Bronchocele	-	2	-	1	-	-	-	1	-	-	-	-	-	-	-	-
Addison's Disease	2	1	1	-	1	-	-	-	2	2	-	1	-	-	1	1

Note.—For continuation of this Table, *see* page 141.

DEATHS from different Causes in Registration Counties, 1886—*continued*.

CAUSES OF DEATH.	Division IV. Eastern Counties.						Division V. South Western Counties.									
	Essex.		Suffolk.		Norfolk.		Wiltshire.		Dorsetshire.		Devonshire.		Cornwall.		Somerset-shire.	
	Males.	Females.	Males.	Females.	Males.	Females.	Males.	Females.	Males.	Females.	Males.	Females.	Males.	Females.	Males.	Females.
Diseases of Nervous System.																
Inflammation of Brain or its Membranes	178	81	65	24	43	39	16	19	14	16	33	43	33	28	44	57
Apoplexy	220	216	108	114	134	139	91	110	56	70	236	256	98	119	169	197
Softening of Brain	45	27	32	20	34	22	24	16	19	17	49	48	33	23	50	23
Hemiplegia, Brain Paralysis	101	93	66	65	116	132	56	65	35	45	192	247	48	102	80	113
Paralysis Agitans	3	-	2	-	4	2	3	3	2	2	5	1	2	1	2	3
Insanity, General Paralysis of Insane	31	14	21	9	34	23	15	10	4	4	20	22	12	9	29	11
Chorea	1	-	1	2	1	-	1	1	-	1	2	3	1	3	1	2
Epilepsy	45	30	29	23	26	26	17	21	15	17	38	45	25	26	36	26
Convulsions	253	178	80	59	158	104	75	55	74	40	221	190	148	107	192	114
Laryngismus Stridulus	14	8	1	3	7	3	3	4	1	1	10	6	10	3	1	3
Idiopathic Tetanus	1	1	-	1	2	-	1	1	-	-	-	1	1	-	1	-
Paraplegia, Diseases of Spinal Cord	24	17	18	12	18	13	6	5	10	3	25	16	9	9	24	15
Other and undefined Diseases of Brain or Nervous System	49	35	35	28	39	54	32	17	13	10	51	51	26	22	47	44
Diseases of Organs of Special Sense.																
Otitis, Otorrhœa	2	5	1	1	4	1	2	2	3	1	5	6	1	-	5	1
Epistaxis and Dis. of Nose	1	1	1	-	2	-	1	-	-	1	1	1	-	1	-	2
Ophthalmia and Dis. of Eye	-	-	-	-	3	-	-	-	2	-	1	-	-	-	-	1
Diseases of Circulatory System.																
Endocarditis, Valvular Disease	57	94	45	59	83	80	32	43	41	32	75	90	22	33	67	70
Pericarditis	4	6	4	5	7	5	6	1	1	1	6	11	-	-	1	3
Hypertrophy of Heart	4	5	4	5	6	-	7	4	-	-	6	4	3	-	3	5
Angina Pectoris	8	1	3	2	9	2	11	3	2	-	7	6	2	1	10	6
Syncope	19	21	9	10	9	14	10	22	-	2	17	22	11	13	17	17
Aneurism	3	3	5	1	10	2	4	1	2	3	9	1	6	3	9	1
Senile Gangrene	23	20	23	10	21	17	15	13	5	5	21	19	12	15	21	18
Embolism, Thrombosis	11	6	2	3	6	4	2	6	2	3	10	22	4	5	18	9
Phlebitis	1	-	-	-	1	-	1	1	1	1	2	1	-	-	-	2
Varicose Veins	2	-	-	-	-	-	-	2	-	1	-	1	-	-	2	1
Other and undefined Diseases of Heart or Circulatory System	317	372	214	197	281	289	197	222	150	150	403	515	133	229	394	395
Diseases of Respiratory System.																
Laryngitis	19	24	2	8	13	8	6	4	7	3	11	19	13	11	14	1
Croup	19	50	13	17	22	15	21	13	7	4	34	15	19	17	27	19
Other Diseases of Larynx and Trachea	5	5	3	3	2	1	1	-	1	-	-	2	2	1	3	-
Emphysema, Asthma	32	30	25	16	33	16	14	10	11	7	26	23	22	12	16	23
Bronchitis	695	618	314	331	375	395	259	290	190	190	623	662	349	329	497	500
Pneumonia	269	175	159	125	161	154	36	67	36	55	343	230	102	140	210	169
Pleurisy	14	17	10	3	5	6	2	3	5	6	15	20	15	8	13	10
Other and undefined Diseases of Respiratory System	26	63	36	23	24	23	12	23	19	13	74	78	49	41	55	51
Diseases of Digestive System.																
Stomatitis	2	4	-	1	2	2	-	2	2	3	3	7	3	2	3	-
Dentition	42	45	32	20	35	16	17	19	11	16	60	35	32	24	38	26
Sore-throat, Quinsy	7	5	4	5	9	3	2	1	3	5	11	9	6	10	8	5
Dyspepsia	3	7	3	4	4	3	3	2	2	1	4	-	2	5	2	1
Hæmatemesis	5	5	2	1	7	-	1	4	1	1	2	9	2	1	5	5
Melæna	3	1	3	-	1	-	-	1	1	1	2	3	-	2	5	-
Diseases of Stomach	26	38	18	21	28	26	14	11	15	17	38	45	25	28	47	32
Enteritis	49	41	16	17	27	20	8	9	7	8	21	29	14	16	28	25
Ulceration of Intestine	6	5	4	2	6	4	5	4	-	2	6	7	3	9	10	7
Ileus, Obstruction of Intestine	20	18	11	12	24	14	10	13	4	4	29	27	13	12	18	27
Stricture or Strangulation of Intestine	2	3	-	1	4	5	-	2	1	-	3	3	1	1	6	2
Intussusception of Intestine	13	7	2	1	3	1	2	2	4	1	6	3	2	1	5	2
Hernia	19	11	4	3	13	6	10	3	4	1	16	17	6	6	10	12
Fistula	4	2	1	-	2	1	-	-	-	-	2	-	-	1	1	-
Peritonitis	17	25	10	15	13	17	17	11	5	4	21	21	7	16	19	19
Ascites	3	7	3	1	-	3	1	1	-	1	2	11	1	5	2	6
Gallstones	2	5	1	6	1	2	-	-	-	-	1	3	-	1	1	4
Cirrhosis of Liver	36	33	23	14	36	28	15	7	12	7	50	28	13	5	32	17
Other Diseases of Liver	73	66	43	39	46	52	22	26	23	25	74	73	36	38	56	51
Other and undefined Diseases of Digestive System	4	6	4	7	4	7	3	2	4	-	8	11	5	10	3	9
Diseases of Lymphatic System and Ductless Glands.																
Diseases of Lymphatic System	3	2	3	1	4	1	1	-	1	-	5	2	4	-	2	1
Diseases of Spleen	1	-	1	1	-	-	1	-	1	-	2	1	-	-	-	1
Bronchocele	-	1	-	-	-	2	-	2	-	-	-	5	2	1	1	2
Addison's Disease	-	-	-	-	3	1	3	1	1	2	3	-	3	-	2	3

Note.—For continuation of this Table, *see* page 142.

DEATHS from different Causes in REGISTRATION COUNTIES, 1886—*continued.*

CAUSES OF DEATH.	Division VI. West Midland Counties.												Part of Division VII. North Midland Counties.			
	Gloucestershire.		Herefordshire.		Shropshire.		Staffordshire.		Worcestershire.		Warwickshire.		Leicestershire.		Rutlandshire.	
	Males.	Females.	Males.	Females.	Males.	Females.	Males.	Females.	Males.	Females.	Males.	Females.	Males.	Females.	Males.	Females.
DISEASES OF NERVOUS SYSTEM.																
Inflammation of Brain or its Membranes	54	42	9	12	21	30	191	175	61	48	155	138	47	49	-	2
Apoplexy	149	160	54	47	73	76	230	239	100	122	180	216	96	90	9	14
Softening of Brain	33	44	16	2	21	21	58	81	30	17	39	30	15	21	-	1
Hemiplegia, Brain Paralysis	119	135	23	24	68	67	141	188	119	83	136	112	65	62	4	6
Paralysis Agitans	2	1	1	2	2	-	4	2	1	-	5	1	1	3	-	-
Insanity, General Paralysis of Insane	42	34	3	2	12	8	46	16	17	13	36	18	25	6	-	-
Chorea	-	3	-	-	1	1	2	4	-	-	-	5	-	4	-	-
Epilepsy	35	42	3	3	14	15	84	67	32	21	40	42	17	25	4	1
Convulsions	208	154	58	32	95	96	670	501	97	89	215	163	193	140	10	4
Laryngismus Stridulus	5	2	1	-	-	1	7	3	2	5	28	6	5	4	-	-
Idiopathic Tetanus	-	-	-	-	1	-	1	-	-	-	2	-	-	-	-	-
Paraplegia, Diseases of Spinal Cord	19	12	4	6	13	11	35	27	19	6	34	19	9	9	-	-
Other and undefined Diseases of Brain or Nervous System	42	48	18	11	12	12	91	86	32	27	57	41	37	22	-	6
DISEASES OF ORGANS OF SPECIAL SENSE.																
Otitis, Otorrhœa	3	4	2	-	2	2	4	7	1	3	5	3	1	3	-	-
Epistaxis and Dis. of Nose	-	-	-	-	1	1	1	1	-	1	1	-	-	-	-	-
Ophthalmia and Dis. of Eye	1	2	-	-	-	-	5	-	-	1	-	-	-	-	-	-
DISEASES OF CIRCULATORY SYSTEM.																
Endocarditis, Valvular Disease	56	75	15	26	32	55	93	104	37	45	103	131	30	31	4	-
Pericarditis	7	7	3	1	3	2	9	10	1	2	6	7	2	-	1	-
Hypertrophy of Heart	7	2	1	-	-	2	6	4	3	5	3	4	3	-	-	-
Angina Pectoris	5	-	3	1	3	1	11	7	10	2	16	3	3	6	-	-
Syncope	22	20	5	4	6	8	14	20	12	17	33	48	16	13	-	-
Aneurism	20	4	-	-	2	2	17	11	6	4	19	2	9	3	1	-
Senile Gangrene	15	13	1	3	14	7	29	19	17	13	20	16	15	9	-	1
Embolism, Thrombosis	9	13	4	3	1	3	12	14	5	4	4	8	2	7	-	1
Phlebitis	3	3	-	-	1	4	5	4	-	1	-	4	1	-	-	-
Varicose Veins	3	1	-	1	-	-	2	1	-	1	1	1	-	-	-	-
Other and undefined Diseases of Heart or Circulatory System	362	411	105	90	176	179	498	553	199	197	342	475	198	239	5	17
DISEASES OF RESPIRATORY SYSTEM.																
Laryngitis	7	9	3	2	3	3	23	26	5	3	29	15	12	6	1	2
Croup	33	34	6	2	8	7	80	82	36	19	78	65	15	16	1	-
Other Diseases of Larynx and Trachea	3	1	-	1	-	1	1	4	-	-	7	3	1	3	1	-
Emphysema, Asthma	42	27	9	7	16	14	88	27	11	12	32	18	11	10	2	-
Bronchitis	595	622	110	100	275	268	1383	1104	330	355	894	923	386	352	8	18
Pneumonia	225	196	69	58	145	97	667	425	177	144	425	318	207	188	7	7
Pleurisy	18	13	3	3	8	6	38	16	15	8	22	21	13	4	-	-
Other and undefined Diseases of Respiratory System	53	56	12	16	42	35	86	68	36	30	76	71	41	28	4	3
DISEASES OF DIGESTIVE SYSTEM.																
Stomatitis	7	4	-	1	3	3	13	18	7	1	7	9	4	6	-	-
Dentition	37	37	7	9	7	7	101	88	22	25	63	42	35	29	1	2
Sore-throat, Quinsy	7	5	4	3	4	2	11	11	7	4	9	11	6	7	2	-
Dyspepsia	3	3	1	-	3	1	9	12	6	3	3	4	1	-	-	-
Hæmatemesis	3	1	1	1	3	1	6	5	-	-	4	7	3	5	-	-
Melæna	6	2	-	1	1	1	4	2	1	-	4	-	3	-	-	-
Diseases of Stomach	23	34	5	9	18	20	36	51	28	20	33	42	23	16	-	3
Enteritis	31	36	2	7	17	19	100	85	22	24	44	44	18	30	2	3
Ulceration of Intestine	7	5	1	-	4	4	12	6	2	2	6	7	2	2	-	-
Ileus, Obstruction of Intestine	19	19	3	5	12	8	34	35	9	14	18	27	15	12	-	2
Stricture or Strangulation of Intestine	2	3	1	1	1	1	3	3	-	4	3	2	3	-	-	-
Intussusception of Intestine	4	4	1	4	-	2	9	9	3	4	6	5	2	3	-	-
Hernia	19	13	5	3	4	5	22	18	3	12	21	15	2	7	-	-
Fistula	5	3	-	1	2	-	1	2	2	-	6	3	-	1	-	-
Peritonitis	26	29	2	1	11	13	35	66	15	19	33	42	4	15	2	1
Ascites	1	4	3	-	3	1	4	9	2	1	1	9	2	3	-	-
Gallstones	1	1	-	-	2	1	1	4	1	3	2	9	2	-	-	-
Cirrhosis of Liver	34	35	7	2	26	11	81	41	30	25	53	42	11	17	-	1
Other Diseases of Liver	56	62	10	17	30	37	101	100	40	37	72	78	36	41	3	5
Other and undefined Diseases of Digestive System	7	7	-	1	7	2	10	8	5	2	5	7	10	6	-	-
DISEASES OF LYMPHATIC SYSTEM AND DUCTLESS GLANDS.																
Diseases of Lymphatic System	2	2	1	-	-	-	4	3	-	1	4	3	2	-	-	-
Diseases of Spleen	1	4	-	2	1	-	4	3	-	-	1	1	1	-	-	-
Bronchocele	1	10	-	1	-	1	2	1	1	1	2	4	1	1	1	1
Addison's Disease	5	3	-	-	1	-	3	2	-	1	4	1	-	-	-	-

Note.—For continuation of this Table, *see* page 143.

DEATHS from different Causes in Registration Counties, 1886—*continued*.

Causes of Death.	Part of Division VII. North Midland Counties.						Division VIII. North Western Counties.				Division IX. Yorkshire.					
	Lincolnshire.		Nottinghamshire.		Derbyshire.		Cheshire.		Lancashire.		West Riding.		East Riding (with York).		North Riding.	
	Males.	Females.	Males.	Females.	Males.	Females.	Males.	Females.	Males.	Females.	Males.	Females.	Males.	Females.	Males.	Females.
Diseases of Nervous System.																
Inflammation of Brain or its Membranes	49	40	70	72	65	57	117	110	1033	1004	534	489	50	50	60	47
Apoplexy	142	155	131	114	107	105	172	186	922	1152	678	685	102	117	102	114
Softening of Brain	42	26	25	9	33	21	47	31	273	223	197	138	41	30	25	21
Hemiplegia, Brain Paralysis	108	96	71	90	79	93	114	137	511	609	371	380	81	87	49	61
Paralysis Agitans	6	3	-	-	-	1	3	2	10	10	9	6	1	2	-	3
Insanity, General Paralysis of Insane	15	9	16	11	5	6	43	29	208	122	86	64	31	21	6	5
Chorea	-	-	3	2	-	-	-	3	2	7	1	6	-	-	-	-
Epilepsy	23	24	27	24	21	15	51	34	196	179	157	134	23	27	17	16
Convulsions	241	159	286	223	201	189	319	288	2209	1813	1432	1137	230	183	168	143
Laryngismus Stridulus	10	5	1	2	4	1	7	7	70	23	43	24	2	2	5	4
Idiopathic Tetanus	-	-	-	-	-	-	1	-	4	-	4	-	-	-	1	-
Paraplegia, Diseases of Spinal Cord	19	17	10	23	12	16	39	29	155	102	103	79	10	11	17	10
Other and undefined Diseases of Brain or Nervous System	43	40	41	27	27	19	63	48	338	295	171	126	40	27	29	17
Diseases of Organs of Special Sense.																
Otitis, Otorrhœa	-	-	4	7	5	2	10	8	80	25	13	11	5	1	2	1
Epistaxis and Dis. of Nose	4	1	1	-	3	-	1	2	7	8	4	6	-	1	1	-
Ophthalmia and Dis. of Eye	1	1	2	1	-	-	1	1	4	7	3	8	2	-	-	-
Diseases of Circulatory System.																
Endocarditis, Valvular Disease	67	64	59	51	72	74	68	84	440	542	245	322	58	47	43	37
Pericarditis	2	3	4	5	2	1	4	7	35	24	26	20	3	-	-	6
Hypertrophy of Heart	3	5	-	-	2	1	9	3	20	21	6	7	1	2	2	2
Angina Pectoris	5	1	7	1	2	5	12	7	48	24	20	17	14	1	2	6
Syncope	15	14	5	8	23	21	18	11	51	60	55	63	8	11	13	13
Aneurism	13	4	12	4	6	1	13	2	93	21	53	10	21	2	13	4
Senile Gangrene	21	8	15	11	11	11	11	12	89	80	69	42	10	13	14	6
Embolism, Thrombosis	4	4	6	10	2	10	12	17	42	79	26	51	7	13	6	5
Phlebitis	1	1	1	1	-	1	4	2	3	8	3	8	1	-	-	1
Varicose Veins	-	2	2	-	1	-	1	3	5	4	2	5	-	1	-	-
Other and undefined Diseases of Heart or Circulatory System	260	273	250	315	191	254	395	449	1568	2276	1210	1427	236	218	168	194
Diseases of Respiratory System.																
Laryngitis	8	9	7	15	12	10	12	17	112	136	49	56	16	12	7	11
Croup	25	17	24	15	35	22	37	35	442	380	138	152	20	8	23	22
Other Diseases of Larynx and Trachea	6	1	2	-	2	2	2	2	18	9	3	6	-	-	-	-
Emphysema, Asthma	16	20	12	12	12	8	28	13	124	100	111	47	18	11	13	8
Bronchitis	388	406	575	539	432	402	650	706	5476	5474	2691	2662	385	380	274	258
Pneumonia	224	133	189	149	190	139	349	280	3284	2502	1479	1114	181	123	225	153
Pleurisy	9	14	14	6	8	10	14	11	142	91	62	51	10	6	14	7
Other and undefined Diseases of Respiratory System	45	28	64	56	43	47	60	52	397	336	209	143	43	41	37	26
Diseases of Digestive System.																
Stomatitis	5	2	5	6	5	8	3	3	44	58	22	16	3	3	-	1
Dentition	44	42	66	49	34	42	57	50	428	426	352	235	34	22	29	18
Sore-throat, Quinsy	9	4	7	7	3	6	1	3	39	31	25	16	4	1	4	-
Dyspepsia	1	5	4	4	2	4	6	15	43	34	25	30	5	1	1	2
Hæmatemesis	6	1	-	6	2	1	8	4	26	23	14	8	1	-	-	-
Melæna	3	4	2	-	4	-	3	1	9	16	7	4	-	-	1	-
Diseases of Stomach	28	32	19	36	15	30	46	52	272	305	169	123	25	28	25	31
Enteritis	32	23	53	53	32	17	90	70	435	449	142	144	25	17	20	24
Ulceration of Intestine	3	5	5	2	5	1	6	7	54	34	26	21	6	3	5	3
Ileus, Obstruction of Intestine	23	22	19	18	15	20	19	32	137	125	95	98	14	18	13	10
Stricture or Strangulation of Intestine	2	-	3	-	1	-	-	1	15	14	3	10	4	2	-	-
Intussusception of Intestine	7	3	-	2	5	3	3	3	36	23	18	18	2	2	1	4
Hernia	11	10	10	11	11	12	18	14	32	97	51	39	3	11	9	6
Fistula	-	-	1	1	1	1	3	1	10	4	6	4	3	-	-	-
Peritonitis	28	17	22	23	18	13	33	33	205	186	87	96	13	17	19	13
Ascites	2	3	2	2	3	3	2	6	11	23	2	15	2	1	2	3
Gallstones	-	-	3	1	1	-	2	1	6	11	3	14	-	2	-	-
Cirrhosis of Liver	39	21	40	23	29	20	47	35	334	259	169	124	22	13	16	6
Other Diseases of Liver	49	53	47	43	60	62	38	30	392	435	240	248	38	31	29	39
Other and undefined Diseases of Digestive System	2	9	5	4	4	1	9	6	33	38	14	14	9	10	-	1
Diseases of Lymphatic System and Ductless Glands.																
Diseases of Lymphatic System	5	1	3	1	2	-	5	-	17	7	18	4	3	1	1	1
Diseases of Spleen	2	2	3	-	3	1	4	3	9	8	4	6	1	-	1	-
Bronchocele	1	2	-	-	-	3	-	6	3	7	6	6	-	3	-	1
Addison's Disease	1	2	1	2	1	-	1	-	13	11	4	4	1	-	2	1

Note.—For continuation of this Table, *see* page 144.

DEATHS from different Causes in REGISTRATION COUNTIES, 1886—*continued*.

CAUSES OF DEATH.	Division X. Northern Counties.								Division XI. Monmouthshire and Wales.					
	Durham.		Northumberland.		Cumberland.		Westmorland.		Monmouthshire.		South Wales.		North Wales.	
	Males.	Females.	Males.	Females.	Males.	Females.	Males.	Females.	Males.	Females.	Males.	Females.	Males.	Females.
Diseases of Nervous System.														
Inflammation of Brain or its Membranes	244	206	144	100	40	42	16	5	46	32	153	122	72	58
Apoplexy	219	229	127	156	69	88	22	17	39	62	189	225	175	173
Softening of Brain	51	42	31	29	20	10	7	3	11	7	43	46	42	45
Hemiplegia, Brain Paralysis	118	158	90	109	44	51	9	17	29	40	136	162	89	110
Paralysis Agitans	2	-	2	2	1	1	-	1	-	2	5	1	3	1
Insanity, General Paralysis of Insane	54	34	21	10	6	11	-	2	12	7	20	19	9	15
Chorea	3	-	1	1	-	1	-	-	1	-	-	4	1	1
Epilepsy	40	39	23	23	12	11	6	1	17	15	43	39	23	23
Convulsions	595	473	221	175	84	75	13	10	181	126	949	669	349	270
Laryngismus Stridulus	10	7	2	-	2	1	-	-	4	1	13	11	3	3
Idiopathic Tetanus	1	1	1	-	2	-	-	-	-	-	1	-	1	1
Paraplegia, Diseases of Spinal Cord	35	17	15	19	7	6	-	2	10	3	35	29	26	17
Other and undefined Diseases of Brain or Nervous System	77	58	41	29	12	17	7	1	14	11	69	45	28	24
Diseases of Organs of Special Sense.														
Otitis, Otorrhœa	7	13	3	2	1	2	-	1	2	1	6	4	4	3
Epistaxis and Dis. of Nose	2	-	-	-	-	-	-	-	2	-	-	1	-	2
Ophthalmia and Dis. of Eye	-	-	1	-	-	-	-	-	-	1	1	1	-	-
Diseases of Circulatory System.														
Endocarditis, Valvular Disease	101	102	64	75	36	47	13	13	24	25	101	109	68	67
Pericarditis	11	2	4	2	1	3	-	-	6	1	5	5	5	3
Hypertrophy of Heart	4	3	2	3	3	1	-	1	1	2	4	3	3	6
Angina Pectoris	16	7	7	5	7	-	1	1	4	3	15	9	6	1
Syncope	8	13	8	6	2	2	5	4	2	2	23	23	11	11
Aneurism	15	9	12	4	4	2	1	-	4	1	22	6	2	2
Senile Gangrene	22	15	10	17	9	4	2	3	6	3	16	13	7	19
Embolism, Thrombosis	10	10	12	12	2	9	-	2	4	3	12	15	3	6
Phlebitis	-	1	-	3	1	1	-	-	-	-	1	-	-	1
Varicose Veins	1	3	1	1	-	3	-	-	-	-	-	1	1	1
Other and undefined Diseases of Heart or Circulatory System	478	489	276	280	185	201	32	31	154	156	537	594	231	278
Diseases of Respiratory System.														
Laryngitis	28	27	20	14	5	4	3	-	6	5	31	13	8	5
Croup	74	61	33	21	26	26	2	2	21	10	84	37	28	25
Other Diseases of Larynx and Trachea	-	2	-	2	1	1	1	-	-	-	1	1	-	1
Emphysema, Asthma	33	18	23	14	13	9	3	3	20	9	70	32	26	21
Bronchitis	900	856	330	321	254	233	45	36	426	376	1185	1046	412	421
Pneumonia	513	392	195	185	111	75	19	21	264	187	723	488	236	160
Pleurisy	20	17	18	12	5	6	-	1	11	2	27	18	13	10
Other and undefined Diseases of Respiratory System	81	53	42	34	18	13	2	3	39	26	76	71	41	45
Diseases of Digestive System.														
Stomatitis	10	11	10	4	1	-	1	-	3	7	10	9	3	1
Dentition	110	116	45	42	8	14	2	3	22	28	102	68	15	13
Sore-throat, Quinsy	14	4	5	7	1	-	1	1	2	4	8	8	5	4
Dyspepsia	6	7	1	7	3	2	-	-	7	4	10	12	5	3
Hæmatemesis	5	-	4	2	2	3	-	2	2	2	-	7	4	2
Melæna	2	5	1	2	-	1	-	-	-	2	3	4	3	-
Diseases of Stomach	62	83	34	42	17	26	3	9	26	26	58	80	51	39
Enteritis	78	61	25	32	15	20	4	4	14	15	70	69	31	38
Ulceration of Intestine	4	4	3	6	3	3	-	1	1	1	5	9	5	2
Ileus, Obstruction of Intestine	23	30	10	10	8	12	1	1	11	6	28	28	21	17
Stricture or Strangulation of Intestine	2	2	1	3	3	2	-	-	-	-	2	3	1	1
Intussusception of Intestine	4	9	4	4	5	1	-	-	3	3	3	2	7	3
Hernia	20	18	2	9	4	5	2	4	7	8	21	15	7	7
Fistula	4	-	-	1	-	-	-	-	1	1	3	1	-	-
Peritonitis	49	44	25	25	20	13	1	6	6	7	24	51	23	21
Ascites	4	4	2	4	-	1	-	-	-	1	4	3	3	2
Gallstones	1	-	-	3	-	1	-	-	-	1	4	4	-	1
Cirrhosis of Liver	52	44	37	24	13	11	5	1	20	9	54	29	27	24
Other Diseases of Liver	100	94	48	48	20	14	3	6	25	18	60	31	50	75
Other and undefined Disease of Digestive System	12	10	3	6	2	5	1	2	3	3	12	10	3	5
Diseases of Lymphatic System and Ductless Glands.														
Diseases of Lymphatic System	1	3	2	2	-	1	-	1	-	-	4	3	3	1
Diseases of Spleen	2	1	1	-	-	-	-	-	1	-	2	1	1	-
Bronchocele	-	1	-	2	1	3	-	-	-	-	1	5	-	4
Addison's Disease	3	3	1	1	1	-	-	-	1	-	5	1	-	-

Note.—For continuation of this Table, *see* page 145.

DEATHS from different Causes in Registration Counties, 1886—*continued.*

CAUSES OF DEATH.	Division I. London.						Division II. South Eastern Counties.									
	Middlesex (*part of*).		Surrey (*part of*).		Kent (*part of*).		Surrey (*ex.-met.*)		Kent (*ex.-met.*)		Sussex.		Hampshire.		Berkshire.	
	Males.	Females.	Males.	Females.	Males.	Females.	Males.	Females.	Males.	Females.	Males.	Females.	Males.	Females.	Males.	Females.
Diseases of Urinary System.																
Acute Nephritis	36	37	22	16	7	7	11	3	6	11	11	13	11	12	4	3
Bright's Disease, Albuminuria	453	376	130	150	53	31	37	64	121	75	79	60	75	80	33	22
Uræmia	36	22	10	10	1	1	3	5	8	6	3	-	6	2	3	2
Suppression of Urine	11	7	4	1	-	2	2	1	4	2	-	2	1	-	3	1
Calculus	33	11	10	1	4	1	3	1	2	3	7	4	2	1	1	-
Hæmaturia	14	5	4	3	-	-	1	-	2	3	2	3	1	-	-	1
Diseases of Bladder and of Prostate	142	31	57	14	25	3	23	7	35	10	45	6	45	8	23	6
Other and undefined Diseases of Urinary System	106	69	25	29	6	4	18	12	21	15	19	4	21	6	8	4
Diseases of Organs of Generation.																
Ovarian Disease	-	105	-	18	-	5	-	6	-	16	-	11	-	14	-	6
Diseases of Uterus and Vagina	-	89	-	31	-	7	-	10	-	18	-	14	-	17	-	4
Disorders of Menstruation	-	1	-	1	-	1	-	2	-	2	-	2	-	3	-	-
Pelvic Abscess	-	19	-	8	-	1	-	2	-	4	-	2	-	7	-	2
Perineal Abscess	4	-	1	-	1	-	-	-	-	-	-	-	-	-	-	-
Diseases of Testes, Penis, Scrotum, &c.	10	-	3	-	1	-	1	-	-	1	-	-	1	-	2	-
Diseases of Parturition.																
Abortion, Miscarriage	-	10	-	4	-	2	-	1	-	1	-	1	-	2	-	2
Puerperal Mania	-	10	-	1	-	2	-	2	-	3	-	1	-	5	-	1
Puerperal Convulsions	-	25	-	9	-	1	-	3	-	4	-	6	-	5	-	2
Placenta Prævia, Flooding	-	75	-	24	-	5	-	10	-	15	-	15	-	12	-	5
Phlegmasia Dolens	-	4	-	1	-	-	-	3	-	3	-	4	-	1	-	-
Other and undefined Accidents of Childbirth	-	27	-	5	-	1	-	3	-	12	-	9	-	6	-	3
Diseases of Organs of Locomotion.																
Caries, Necrosis	79	51	36	21	10	5	11	16	20	16	12	6	12	7	1	4
Arthritis, Ostitis, Periostitis	15	8	5	4	2	1	3	2	3	4	1	-	2	3	1	2
Other and undefined Diseases of Organs of Locomotion	69	65	24	27	4	5	13	10	18	21	10	9	5	3	7	4
Diseases of Integumentary System.																
Carbuncle	17	7	1	2	2	-	2	-	-	-	2	1	2	1	-	-
Phlegmon, Cellulitis	30	22	9	7	3	3	6	1	-	-	2	2	3	3	1	-
Lupus	1	1	2	2	-	-	-	-	3	2	-	-	-	1	-	2
Ulcer, Bedsore	20	29	6	8	3	6	3	-	-	2	-	-	-	1	-	-
Eczema	16	27	9	4	3	-	5	5	6	15	6	10	8	3	4	3
Pemphigus	6	4	4	1	-	-	-	1	4	7	4	-	11	10	2	1
Other and undefined Diseases of Integumentary System	7	10	3	4	1	1	-	1	1	1	3	-	1	-	-	1
								2	1	1	3	1	7	7	1	-
Accident or Negligence.																
Fractures, Contusions	301	202	155	53	41	16	67	2	18	103	31	46	24	99	31	34	8
Gunshot Wounds	9	1	3	-	1	-	-	1	1	3	2	2	-	9	-	1	-
Cut, Stab	11	2	6	2	-	-	-	-	-	1	1	2	-	4	-	-	1
Burn, Scald	94	109	31	28	3	2	10	1	13	14	24	13	21	14	12	10	3
Poison	35	6	10	4	6	2	1	3	3	4	4	1	1	3	3	2	-
Drowning	163	28	31	16	38	7	39	17	5	26	12	41	7	46	9	23	5
Suffocation	244	206	62	51	16	14	17	9	28	17	16	12	13	13	11	2	3
Other and undefined forms	43	33	21	7	3	3	13	2	22	8	11	3	15	7	6	2	
Homicide.																
Murder, Manslaughter	27	18	4	7	3	1	3	3	9	6	-	1	5	4	1	-
Suicide.																
Gunshot Wounds	29	-	7	-	3	-	4	-	-	-	-	-	-	-	-	-
Cut, Stab	60	8	11	2	4	2	5	1	2	9	-	3	-	6	-	3	-
Poison	44	24	9	10	2	2	1	1	3	9	-	4	-	7	-	6	-
Drowning	27	15	13	4	2	1	2	9	1	8	3	7	-	2	1	1	2
Hanging	49	14	16	1	3	1	11	2	3	7	7	6	4	6	6	4	2
Other and undefined methods	19	6	4	2	1	-	3	3	3	24	5	15	1	13	2	1	1
								3	3	6	1	-	3	2	1	1
Execution.																
Hanging	-	-	-	-	-	-	-	-	-	-	-	-	2	-	-	-
Ill-defined and Not Specified Causes.																
Dropsy	10	15	4	2	2	1	3	-	-	-	-	-	-	-	-	-
Debility, Atrophy, Inanition	1018	814	485	423	91	83	150	118	298	241	150	138	225	163	102	86
Mortification	1	5	-	4	-	-	-	2	1	1	1	-	1	1	-	1
Tumour	8	30	3	6	1	3	4	4	5	8	-	3	1	7	1	4
Abscess	34	32	10	12	2	4	-	3	7	5	3	7	10	6	2	1
Hæmorrhage	5	5	2	2	4	1	-	1	1	2	-	-	1	1	-	1
Sudden Deaths (Cause unascertained)	-	3	-	-	1	1	11	6	4	2	1	-	2	1	2	-
Other ill-defined and not specified Causes	26	19	8	6	2	4			32	16	8	11	52	33	44	35

DEATHS from different Causes in REGISTRATION COUNTIES, 1886—*continued*.

CAUSES OF DEATH.	DIVISION III. SOUTH MIDLAND COUNTIES.															
	Middlesex (*ex.-met.*)		Hertfordshire.		Buckinghamshire.		Oxfordshire.		Northamptonshire.		Huntingdonshire.		Bedfordshire.		Cambridgeshire.	
	Males.	Females.	Males.	Females.	Males.	Females.	Males.	Females.	Males.	Females.	Males.	Females.	Males.	Females.	Males.	Females.
DISEASES OF URINARY SYSTEM.																
Acute Nephritis	11	6	6	7	3	1	5	6	4	5	-	1	1	-	2	5
Bright's Disease, Albuminuria	50	49	21	22	23	17	26	40	41	29	5	3	30	21	32	25
Uræmia	4	3	-	-	1	1	-	3	1	1	1	-	2	2	3	3
Suppression of Urine	1	-	1	-	1	-	2	-	-	1	1	-	-	-	-	-
Calculus	4	2	4	1	-	-	2	-	2	-	-	-	-	-	1	1
Hæmaturia	2	-	-	-	1	-	-	1	1	-	-	-	1	1	-	2
Diseases of Bladder and of Prostate	19	2	22	2	17	3	17	-	28	2	5	-	16	1	16	-
Other and undefined Diseases of Urinary System	9	10	5	7	2	1	4	2	6	3	-	-	2	5	5	5
DISEASES OF ORGANS OF GENERATION.																
Ovarian Disease	-	7	-	5	-	3	-	-	-	6	-	-	-	2	-	6
Diseases of Uterus and Vagina	-	9	-	5	-	5	-	2	-	4	-	1	-	5	-	6
Disorders of Menstruation	-	2	-	1	-	1	-	-	-	-	-	1	-	1	-	2
Pelvic Abscess	-	4	-	2	-	-	-	1	-	2	-	-	-	-	-	-
Perineal Abscess	1	-	-	-	-	-	-	-	-	-	-	-	-	-	-	-
Diseases of Testes, Penis, Scrotum, &c.	-	-	-	-	-	-	2	-	1	-	-	-	-	-	1	-
DISEASES OF PARTURITION.																
Abortion, Miscarriage	-	3	-	-	-	1	-	1	-	1	-	-	-	-	-	1
Puerperal Mania	-	-	-	-	-	-	-	1	-	-	-	-	-	-	-	-
Puerperal Convulsions	-	2	-	1	-	3	-	3	-	4	-	-	-	3	-	-
Placenta Prævia, Flooding	-	7	-	7	-	5	-	3	-	8	-	2	-	3	-	6
Phlegmasia Dolens	-	3	-	1	-	-	-	1	-	-	-	-	-	-	-	-
Other and undefined Accidents of Childbirth	-	6	-	1	-	2	-	3	-	5	-	-	-	2	-	4
DISEASES OF ORGANS OF LOCOMOTION.																
Caries, Necrosis	12	5	1	3	4	-	5	4	6	1	1	5	6	2	4	5
Arthritis, Ostitis, Periostitis	2	-	-	1	1	-	-	1	-	-	-	-	1	-	-	-
Other and undefined Diseases of Organs of Locomotion	13	3	3	3	3	3	5	6	5	3	-	-	4	-	4	3
DISEASES OF INTEGUMENTARY SYSTEM.																
Carbuncle	1	-	2	-	-	-	-	-	1	-	1	1	-	-	-	-
Phlegmon, Cellulitis	3	1	-	-	-	1	-	-	1	-	-	-	2	1	2	1
Lupus	-	-	-	1	-	-	-	1	-	3	-	1	-	1	-	1
Ulcer, Bedsore	4	5	-	5	1	1	3	5	6	4	2	-	4	1	2	2
Eczema	2	7	3	2	2	-	-	2	2	4	1	-	2	1	2	2
Pemphigus	1	-	2	-	-	-	-	-	-	-	-	-	-	-	-	-
Other and undefined Diseases of Integumentary System	3	1	1	2	2	-	1	-	2	1	1	-	-	1	1	3
ACCIDENT OR NEGLIGENCE.																
Fractures, Contusions	63	23	34	13	33	6	23	9	52	7	7	3	18	5	39	10
Gunshot Wounds	1	-	3	-	1	-	-	-	-	-	-	-	2	-	-	-
Cut, Stab	3	-	2	-	1	-	1	1	1	1	1	-	2	-	1	-
Burn, Scald	15	12	3	9	2	7	3	7	14	3	-	4	2	3	1	3
Poison	1	-	2	-	2	-	-	-	1	2	-	-	2	-	-	-
Drowning	32	5	2	4	14	3	21	2	13	4	3	1	11	5	12	4
Suffocation	20	13	3	-	3	4	2	-	7	4	1	-	3	-	3	6
Other and undefined forms	8	5	10	2	7	2	5	1	15	4	-	1	3	2	2	3
HOMICIDE.																
Murder, Manslaughter	2	1	-	1	3	-	-	1	1	-	-	-	1	1	-	-
SUICIDE.																
Gunshot Wounds	3	-	4	-	2	-	2	-	2	-	-	-	3	-	3	-
Cut, Stab	9	2	3	2	1	-	2	-	7	2	1	-	-	-	4	1
Poison	3	3	1	-	-	-	1	-	1	-	-	-	-	-	1	-
Drowning	3	5	4	1	1	-	-	1	10	2	-	1	2	1	3	1
Hanging	5	2	5	1	2	2	6	1	4	-	1	-	2	-	4	1
Other and undefined methods	6	-	-	3	2	-	1	-	5	1	-	-	-	-	1	-
EXECUTION.																
Hanging	-	-	-	-	-	-	-	-	-	-	-	-	-	-	-	-
ILL-DEFINED AND NOT SPECIFIED CAUSES.																
Dropsy	1	-	1	-	-	1	-	1	1	1	-	-	1	-	-	1
Debility, Atrophy, Inanition	160	142	80	67	77	73	95	78	135	90	16	18	80	79	104	81
Mortification	2	-	-	-	-	-	-	-	-	-	-	-	-	-	-	2
Tumour	3	2	1	3	1	1	2	1	5	-	1	1	-	-	1	4
Abscess	3	3	1	4	1	-	4	1	3	2	-	1	2	2	-	2
Hæmorrhage	2	1	-	-	-	-	-	1	1	-	-	-	-	-	-	-
Sudden Deaths (Cause unascertained)	-	1	-	-	-	-	3	3	7	1	1	-	-	-	-	1
Other ill-defined and not specified Causes	6	5	6	14	5	7	11	10	22	18	1	2	21	15	11	12

DEATHS from different Causes in REGISTRATION COUNTIES, 1886—*continued*.

CAUSES OF DEATH.	Division IV. Eastern Counties.						Division V. South Western Counties.									
	Essex.		Suffolk.		Norfolk.		Wiltshire.		Dorsetshire.		Devonshire.		Cornwall.		Gloucestershire.	
	Males.	Females.	Males.	Females.	Males.	Females.	Males.	Females.	Males.	Females.	Males.	Females.	Males.	Females.	Males.	Females.
Diseases of Urinary System.																
Acute Nephritis	14	14	7	7	9	4	9	3	5	4	17	10	6	5	5	4
Bright's Disease, Albuminuria	76	73	34	30	42	45	32	27	23	28	84	60	33	24	84	65
Uræmia	11	3	3	4	6	4	4	4	4	2	4	6	2	3	6	9
Suppression of Urine	3	-	2	-	2	1	-	-	1	-	3	-	1	-	3	4
Calculus	-	2	6	1	3	3	1	-	1	-	3	2	1	-	1	-
Hæmaturia	5	-	-	-	2	-	2	-	-	1	1	-	1	1	6	2
Diseases of Bladder and of Prostate	33	5	33	6	33	4	28	2	15	2	37	7	36	9	43	6
Other and undefined Diseases of Urinary System	15	7	9	6	23	6	7	4	8	4	17	10	9	6	18	11
Diseases of Organs of Generation.																
Ovarian Disease	-	10	-	4	-	12	-	8	-	9	-	16	-	5	-	-
Diseases of Uterus and Vagina	-	11	-	8	-	15	-	11	-	6	-	13	-	8	-	16
Disorders of Menstruation	-	-	-	1	-	2	-	-	-	2	-	1	-	-	-	-
Pelvic Abscess	-	2	-	1	-	2	-	4	-	2	-	3	-	1	-	3
Perineal Abscess	2	-	1	-	-	-	-	-	-	-	1	-	-	-	-	-
Diseases of Testes, Penis, Scrotum, &c.	2	-	-	-	2	-	1	-	1	-	-	-	-	-	1	-
Diseases of Parturition.																
Abortion, Miscarriage	-	2	-	-	-	-	-	-	-	2	-	1	-	2	-	2
Puerperal Mania	-	1	-	2	-	1	-	-	-	1	-	1	-	-	-	2
Puerperal Convulsions	-	3	-	1	-	3	-	1	-	2	-	7	-	3	-	1
Placenta Prævia, Flooding	-	11	-	7	-	15	-	9	-	10	-	17	-	11	-	20
Phlegmasia Dolens	-	3	-	-	-	-	-	1	-	-	-	2	-	2	-	2
Other and undefined Accidents of Childbirth	-	9	-	3	-	8	-	3	-	5	-	11	-	2	-	3
Diseases of Organs of Locomotion.																
Caries, Necrosis	11	11	6	4	14	2	9	5	3	3	18	6	3	6	7	5
Arthritis, Ostitis, Periostitis	5	4	-	-	3	1	-	2	2	2	4	1	-	1	1	-
Other and undefined Diseases of Organs of Locomotion	19	12	7	10	9	4	3	3	5	4	22	13	4	5	10	10
Diseases of Integumentary System.																
Carbuncle	4	1	-	-	1	3	1	2	2	-	3	-	1	-	6	1
Phlegmon, Cellulitis	2	1	2	1	2	4	1	-	-	1	2	1	1	2	2	1
Lupus	1	2	-	-	1	2	-	-	-	-	1	1	-	-	-	-
Ulcer, Bedsore	5	3	3	3	3	10	3	4	3	5	1	13	3	5	9	13
Eczema	7	2	1	3	3	6	1	2	3	3	9	3	5	6	5	1
Pemphigus	3	2	2	-	1	-	-	-	-	-	1	1	-	1	3	-
Other and undefined Diseases of Integumentary System	1	4	2	5	3	-	2	-	1	1	1	4	2	-	2	3
Accident or Negligence.																
Fractures, Contusions	36	34	51	21	63	11	39	6	25	3	36	37	72	14	23	22
Gunshot Wounds	2	-	1	-	2	-	2	-	-	1	4	-	2	-	2	2
Cut, Stab	7	-	-	-	1	2	2	1	1	-	5	1	3	-	1	-
Burn, Scald	15	20	13	8	3	17	7	7	3	4	8	19	9	10	20	16
Poison	8	8	1	-	2	5	4	2	1	-	-	1	-	-	4	1
Drowning	45	4	44	8	48	13	12	5	15	-	62	8	38	3	31	9
Suffocation	22	16	8	11	9	10	12	2	6	2	9	7	4	3	19	10
Other and undefined forms	17	5	12	6	13	5	3	3	3	2	15	11	9	5	17	6
Homicide.																
Murder, Manslaughter	3	3	-	2	1	2	-	-	2	2	-	3	3	2	4	1
Suicide.																
Gunshot Wounds	2	-	4	-	3	-	-	-	1	-	3	-	1	-	3	-
Cut, Stab	3	2	4	1	3	2	2	-	-	-	7	2	-	-	6	2
Poison	3	3	1	1	-	1	-	1	-	-	5	2	1	1	5	1
Drowning	6	7	10	4	9	1	1	-	1	1	2	5	1	4	10	5
Hanging	17	2	8	6	14	3	2	1	3	1	9	4	9	2	12	-
Other and undefined methods	4	-	1	-	1	-	-	-	-	-	2	2	-	-	1	1
Execution.																
Hanging	-	-	1	-	2	-	1	-	-	-	-	-	-	-	-	-
Ill-defined and Not Specified Causes.																
Dropsy	2	3	1	2	1	4	1	1	3	3	2	3	3	4	1	5
Debility, Atrophy, Inanition	259	214	210	185	322	242	91	80	67	48	248	213	239	220	164	139
Mortification	2	1	-	-	2	-	-	1	-	-	1	-	2	-	-	1
Tumour	1	4	-	2	2	-	-	1	1	3	3	3	-	3	2	3
Abscess	7	12	6	3	6	4	2	3	1	1	7	4	3	3	7	6
Hæmorrhage	2	3	2	-	1	2	1	-	-	-	-	1	2	1	2	1
Sudden Deaths (Cause unascertained)	-	-	-	1	2	3	-	-	1	1	-	-	-	1	4	3
Other ill-defined and not specified Causes	22	21	34	21	37	74	10	3	11	5	45	39	64	58	22	21

DEATHS from different Causes in REGISTRATION COUNTIES, 1886—*continued.*

CAUSES OF DEATH.	Division VI. West Midland Counties.												Part of Division VII. North Midland Counties.			
	Gloucestershire.		Herefordshire.		Shropshire.		Staffordshire.		Worcestershire.		Warwickshire.		Leicestershire.		Rutlandshire.	
	Males.	Females.	Males.	Females.	Males.	Females.	Males.	Females.	Males.	Females.	Males.	Females.	Males.	Females.	Males.	Females.
DISEASES OF URINARY SYSTEM.																
Acute Nephritis	13	6	1	-	5	7	23	14	11	12	14	14	10	7	-	1
Bright's Disease, Albuminuria	106	85	21	12	37	28	115	88	47	40	119	89	46	31	1	5
Uræmia	4	5	2	-	1	2	12	6	3	2	4	4	3	2	-	1
Suppression of Urine	5	1	1	-	1	-	1	4	2	1	4	2	2	2	-	-
Calculus	4	2	-	-	5	-	5	1	1	1	12	1	4	-	-	-
Hæmaturia	1	-	-	-	1	-	3	-	-	2	7	1	1	-	-	-
Diseases of Bladder and of Prostate	41	2	7	-	24	1	52	5	26	5	53	6	29	2	1	-
Other and undefined Diseases of Urinary System	20	9	-	2	4	3	12	17	12	6	18	5	6	2	2	-
DISEASES OF ORGANS OF GENERATION.																
Ovarian Disease	-	12	-	-	-	6	-	13	-	7	-	22	-	5	-	1
Diseases of Uterus and Vagina	-	13	-	6	-	4	-	16	-	11	-	24	-	9	-	1
Disorders of Menstruation	-	2	-	2	-	-	-	1	-	1	-	1	-	-	-	-
Pelvic Abscess	-	3	-	-	-	-	-	9	-	-	-	5	-	2	-	-
Perineal Abscess	-	-	-	-	-	-	-	-	-	-	-	-	-	-	-	-
Diseases of Testes, Penis, Scrotum, &c.	1	-	1	-	1	-	2	-	2	-	2	-	2	-	-	-
DISEASES OF PARTURITION.																
Abortion, Miscarriage	-	3	-	-	-	-	-	4	-	1	-	4	-	1	-	-
Puerperal Mania	-	-	-	-	-	1	-	5	-	-	-	-	-	-	-	1
Puerperal Convulsions	-	4	-	1	-	2	-	14	-	5	-	7	-	6	-	-
Placenta Prævia, Flooding	-	12	-	3	-	9	-	33	-	14	-	16	-	11	-	-
Phlegmasia Dolens	-	-	-	-	-	1	-	5	-	4	-	2	-	2	-	-
Other and undefined Accidents of Childbirth	-	10	-	1	-	6	-	17	-	8	-	10	-	2	-	1
DISEASES OF ORGANS OF LOCOMOTION.																
Caries, Necrosis	11	8	4	2	2	4	26	15	7	7	15	9	6	9	-	1
Arthritis, Ostitis, Periostitis	5	4	1	1	2	2	4	2	1	1	3	4	2	-	-	-
Other and undefined Diseases of Organs of Locomotion	12	8	2	1	5	3	19	24	2	4	16	11	5	6	2	-
DISEASES OF INTEGUMENTARY SYSTEM.																
Carbuncle	2	2	1	-	-	-	3	4	-	-	1	1	3	-	-	-
Phlegmon, Cellulitis	2	1	-	1	1	-	9	3	2	1	7	7	1	1	-	-
Lupus	-	-	-	-	-	2	-	2	-	1	-	2	-	-	-	-
Ulcer, Bedsore	6	3	-	2	-	1	7	14	3	2	12	13	3	5	-	1
Eczema	4	1	-	-	-	1	11	7	3	2	4	4	6	3	1	1
Pemphigus	2	-	1	-	-	-	1	2	2	-	2	1	-	-	-	-
Other and undefined Diseases of Integumentary System	-	4	-	-	1	1	6	4	2	3	3	3	1	3	-	-
ACCIDENT OR NEGLIGENCE.																
Fractures, Contusions	33	23	19	6	52	12	206	45	61	12	125	40	33	20	5	1
Gunshot Wounds	2	-	-	-	1	-	2	-	-	1	2	-	1	-	-	-
Cut, Stab	-	-	1	-	-	-	4	2	1	-	4	4	1	-	-	-
Burn, Scald	26	21	5	4	8	7	58	70	13	15	36	47	16	17	-	-
Poison	3	3	1	-	-	1	17	7	-	-	7	2	1	-	-	-
Drowning	73	8	12	1	23	3	82	29	32	7	43	16	24	5	-	-
Suffocation	15	3	1	-	3	1	19	11	3	3	74	74	14	11	-	1
Other and undefined forms	16	9	4	4	17	5	28	12	9	2	19	6	11	-	-	-
HOMICIDE.																
Murder, Manslaughter	4	4	-	2	4	-	4	6	2	2	11	7	2	1	-	-
SUICIDE.																
Gunshot Wounds	4	-	1	-	-	-	3	-	-	-	3	-	-	-	-	-
Cut, Stab	5	2	4	-	-	-	12	3	5	-	11	9	5	2	1	-
Poison	1	1	-	-	2	1	3	4	1	1	4	3	2	2	-	-
Drowning	3	7	-	-	5	3	11	11	1	4	10	16	6	3	1	-
Hanging	11	1	2	1	4	-	17	6	2	1	24	7	15	5	4	-
Other and undefined methods	3	1	-	-	4	1	7	2	3	3	5	5	1	-	-	-
EXECUTION.																
Hanging	1	-	-	-	1	-	-	-	-	-	-	-	1	-	-	-
ILL-DEFINED AND NOT SPECIFIED CAUSES.																
Dropsy	2	2	1	1	1	4	2	9	4	2	-	5	3	3	1	-
Debility, Atrophy, Inanition	231	169	35	30	106	87	715	660	186	165	415	381	255	184	7	10
Mortification	-	2	-	-	-	-	3	-	-	1	-	-	-	-	-	-
Tumour	4	3	-	2	2	1	3	4	2	4	2	5	1	2	-	-
Abscess	3	4	1	-	2	4	10	10	5	5	9	9	7	5	2	-
Hæmorrhage	2	1	1	1	1	1	4	2	3	-	-	1	1	2	-	-
Sudden Deaths (Cause unascertained)	6	6	2	-	-	-	10	7	3	-	-	-	-	-	-	-
Other ill-defined and not specified Causes	33	35	10	12	36	23	139	103	43	41	39	47	16	11	-	-

DEATHS from different Causes in REGISTRATION COUNTIES, 1886—*continued.*

CAUSES OF DEATH.	PART OF DIVISION VII. NORTH MIDLAND COUNTIES.						DIVISION VIII. NORTH WESTERN COUNTIES.				DIVISION IX. YORKSHIRE.					
	Lincolnshire.		Nottinghamshire.		Derbyshire		Cheshire.		Lancashire		West Riding.		East Riding (with York).		North Riding.	
	Males.	Females.	Males.	Females.	Males.	Females.	Males.	Females.	Males.	Females.	Males.	Females.	Males.	Females.	Males.	Females.
DISEASES OF URINARY SYSTEM.																
Acute Nephritis	8	5	11	8	7	6	13	9	130	106	30	31	6	9	2	6
Bright's Disease, Albuminuria	68	57	44	31	45	40	69	84	487	460	299	237	38	32	37	40
Uræmia	4	3	2	2	2	1	11	4	30	41	10	26	7	4	5	3
Suppression of Urine	2	-	3	1	1	3	-	2	4	11	2	3	2	1	5	2
Calculus	5	-	3	1	1	1	4	-	18	5	20	1	1	-	4	-
Hæmaturia	4	1	2	-	2	-	1	3	11	6	8	4	3	-	1	-
Diseases of Bladder and of Prostate	56	9	33	4	23	2	46	6	172	36	130	24	28	4	34	3
Other and undefined Diseases of Urinary System	19	11	12	5	10	6	19	5	86	50	52	33	7	4	16	5
DISEASES OF ORGANS OF GENERATION.																
Ovarian Disease	-	3	-	13	-	10	-	6	-	74	-	61	-	14	-	4
Diseases of Uterus and Vagina	-	14	-	19	-	8	-	18	-	95	-	45	-	10	-	11
Disorders of Menstruation	-	1	-	1	-	1	-	3	-	4	-	10	-	-	-	2
Pelvic Abscess	-	4	-	1	-	2	-	5	-	23	-	9	-	4	-	3
Perineal Abscess	-	-	1	-	-	-	-	-	6	-	1	-	-	-	-	-
Diseases of Testes, Penis, Scrotum, &c.	2	-	2	-	1	-	2	-	9	-	5	-	-	-	-	-
DISEASES OF PARTURITION.																
Abortion, Miscarriage	-	1	-	5	-	2	-	1	-	17	-	7	-	2	-	-
Puerperal Mania	-	1	-	1	-	1	-	3	-	7	-	6	-	2	-	-
Puerperal Convulsions	-	5	-	9	-	8	-	13	-	47	-	42	-	7	-	5
Placenta Prævia, Flooding	-	13	-	11	-	13	-	23	-	102	-	81	-	8	-	15
Phlegmasia Dolens	-	-	-	3	-	2	-	3	-	9	-	7	-	-	-	2
Other and undefined Accidents of Childbirth	-	8	-	16	-	10	-	19	-	80	-	21	-	5	-	9
DISEASES OF ORGANS OF LOCOMOTION.																
Caries, Necrosis	12	4	6	5	13	6	8	9	119	82	67	50	11	7	3	4
Arthritis, Ostitis, Periostitis	1	-	3	3	-	1	3	1	17	17	11	10	2	3	3	1
Other and undefined Diseases of Organs of Locomotion	4	11	12	6	13	9	9	12	92	89	54	57	6	4	12	4
DISEASES OF INTEGUMENTARY SYSTEM.																
Carbuncle	2	1	2	-	-	-	2	2	14	5	13	3	-	1	2	1
Phlegmon, Cellulitis	3	1	-	3	1	-	3	2	22	16	10	6	2	-	2	3
Lupus	1	-	-	3	-	1	-	2	3	7	1	2	-	-	2	-
Ulcer, Bedsore	8	12	1	5	2	8	8	8	19	39	9	30	1	3	3	11
Eczema	7	1	2	2	4	4	11	4	23	18	13	15	2	1	3	-
Pemphigus	-	-	-	-	-	-	2	1	5	4	4	2	2	-	-	1
Other and undefined Diseases of Integumentary System	3	-	2	1	2	1	2	-	9	20	6	11	-	3	1	1
ACCIDENT OR NEGLIGENCE.																
Fractures, Contusions	64	23	94	28	88	20	92	29	798	219	474	121	70	18	61	18
Gunshot Wounds	1	-	1	-	2	-	4	-	4	-	5	-	1	-	-	1
Cut, Stab	3	1	6	1	2	-	3	3	10	4	5	3	2	1	4	-
Burn, Scald	6	9	15	14	10	15	31	24	194	153	97	68	13	12	11	7
Poison	4	3	7	7	4	1	9	1	30	17	27	14	4	4	-	2
Drowning	62	11	34	9	19	4	92	16	326	85	158	28	50	5	18	3
Suffocation	3	5	21	8	6	9	11	8	144	140	56	30	9	3	7	9
Other and undefined forms	21	4	10	4	14	1	18	6	84	47	43	16	11	7	19	5
HOMICIDE.																
Murder, Manslaughter	3	2	3	2	4	1	3	2	21	23	12	7	10	2	2	1
SUICIDE.																
Gunshot Wounds	-	-	1	-	1	-	4	-	12	-	6	-	4	-	4	-
Cut, Stab	5	-	5	1	6	2	6	2	38	5	26	5	4	3	2	1
Poison	2	1	3	2	-	3	4	6	22	17	7	6	4	1	2	1
Drowning	9	3	4	2	-	4	9	5	42	31	39	12	2	1	-	3
Hanging	11	2	13	5	12	-	14	3	89	14	53	12	8	-	9	1
Other and undefined methods	4	-	3	2	2	-	1	-	11	1	9	1	-	-	1	1
EXECUTION.																
Hanging	-	-	-	-	-	-	1	-	1	1	-	-	1	-	-	-
ILL-DEFINED AND NOT SPECIFIED CAUSES.																
Dropsy	2	3	1	5	1	1	4	1	21	34	14	21	1	4	2	2
Debility, Atrophy, Inanition	199	169	282	207	153	127	321	268	2084	1828	1046	883	195	162	176	142
Mortification	-	-	-	-	-	1	2	-	5	9	4	2	1	-	-	-
Tumour	2	7	6	9	2	8	6	5	16	29	12	13	2	6	3	2
Abscess	4	5	4	3	2	7	4	4	55	49	42	36	4	5	2	5
Hæmorrhage	2	1	1	3	-	-	2	3	19	12	10	4	-	-	-	1
Sudden Deaths (Cause unascertained)	1	-	1	-	2	4	3	-	172	120	9	3	2	2	-	-
Other ill-defined and not specified Causes	32	35	51	28	35	32	81	66	278	216	94	54	12	15	32	20

DEATHS from different Causes in REGISTRATION COUNTIES, 1886—*continued*.

CAUSES OF DEATH.	Division X. Northern Counties.								Division XI. Monmouthshire and Wales.					
	Durham.		Northumberland.		Cumberland.		Westmorland.		Monmouthshire.		South Wales.		North Wales.	
	Males.	Females.	Males.	Females.	Males.	Females.	Males.	Females.	Males.	Females.	Males.	Females.	Males.	Females.
DISEASES OF URINARY SYSTEM.														
Acute Nephritis	23	23	9	8	14	5	2	-	6	7	29	29	13	8
Bright's Disease, Albuminuria	53	67	39	47	32	23	9	6	39	26	143	113	78	67
Uræmia	5	12	1	3	4	-	1	1	5	2	6	14	3	6
Suppression of Urine	3	1	1	-	-	1	-	-	1	2	5	2	1	1
Calculus	4	-	5	-	1	-	-	-	1	-	6	-	1	-
Hæmaturia	-	-	4	-	1	-	-	-	-	-	5	-	-	1
Diseases of Bladder and of Prostate	45	5	49	2	15	3	4	-	22	-	39	4	56	2
Other and undefined Diseases of Urinary System	20	5	8	3	6	3	-	1	6	7	18	13	25	14
DISEASES OF ORGANS OF GENERATION.														
Ovarian Disease	-	13	-	15	-	3	-	-	-	-	-	14	-	14
Diseases of Uterus and Vagina	-	14	-	9	-	7	-	2	-	2	-	20	-	13
Disorders of Menstruation	-	2	-	2	-	1	-	-	-	-	-	3	-	1
Pelvic Abscess	-	4	-	-	-	-	-	-	-	-	-	5	-	2
Perineal Abscess	1	-	-	-	-	-	-	-	-	-	-	-	-	1
Diseases of Testes, Penis, Scrotum, &c.	1	-	1	-	3	-	-	-	2	-	3	-	-	-
DISEASES OF PARTURITION.														
Abortion, Miscarriage	-	2	-	1	-	2	-	-	-	2	-	9	-	4
Puerperal Mania	-	3	-	1	-	-	-	-	-	1	-	1	-	3
Puerperal Convulsions	-	16	-	7	-	4	-	2	-	1	-	21	-	7
Placenta Prævia, Flooding	-	33	-	8	-	11	-	-	-	2	-	29	-	19
Phlegmasia Dolens	-	2	-	2	-	1	-	-	-	1	-	4	-	1
Other and undefined Accidents of Childbirth	-	22	-	11	-	7	-	-	-	1	-	23	-	10
DISEASES OF ORGANS OF LOCOMOTION.														
Caries, Necrosis	23	12	16	5	5	1	1	1	3	3	15	10	3	7
Arthritis, Ostitis, Periostitis	3	1	4	1	-	1	-	-	2	1	3	3	2	7
Other and undefined Diseases of Organs of Locomotion	22	12	14	3	9	6	2	1	4	4	24	16	18	18
DISEASES OF INTEGUMENTARY SYSTEM.														
Carbuncle	5	3	1	-	-	-	-	1	3	2	3	3	-	-
Phlegmon, Cellulitis	3	3	1	3	1	2	2	1	-	1	1	2	1	-
Lupus	1	2	-	1	-	-	-	-	1	-	2	4	1	-
Ulcer, Bedsore	4	15	3	7	1	3	1	-	1	2	3	14	3	3
Eczema	9	4	7	3	3	2	-	-	1	2	6	12	5	2
Pemphigus	1	2	-	1	1	1	-	-	1	1	2	6	1	1
Other and undefined Diseases of Integumentary System	4	2	1	1	-	1	-	-	-	1	4	4	4	2
ACCIDENT OR NEGLIGENCE.														
Fractures, Contusions	249	37	92	22	48	13	3	1	83	14	373	43	98	20
Gunshot Wounds	-	1	3	-	-	-	-	-	-	-	3	-	2	1
Cut, Stab	6	1	-	-	4	1	-	-	-	-	3	-	2	-
Burn, Scald	27	26	15	12	11	7	4	1	9	15	73	44	18	14
Poison	4	6	6	3	1	-	1	-	2	1	3	3	-	-
Drowning	69	12	54	3	25	2	3	-	35	3	162	13	43	4
Suffocation	21	10	15	9	6	3	1	-	6	-	72	16	2	4
Other and undefined forms	29	4	40	10	30	7	2	2	20	4	36	13	14	5
HOMICIDE.														
Murder, Manslaughter	4	1	6	5	-	-	2	-	-	1	8	3	4	-
SUICIDE.														
Gunshot Wounds	3	-	2	-	1	-	-	-	-	1	5	-	1	-
Cut, Stab	15	-	3	1	3	-	3	-	-	-	6	1	-	-
Poison	7	2	4	4	-	-	-	-	-	-	2	2	1	-
Drowning	3	3	7	3	4	1	2	1	-	-	2	6	4	1
Hanging	20	2	9	1	5	1	1	-	3	-	15	5	5	5
Other and undefined methods	2	2	1	1	3	1	-	-	1	-	3	-	1	2
EXECUTION.														
Hanging	-	-	1	-	3	-	-	-	-	-	2	-	-	-
ILL-DEFINED AND NOT SPECIFIED CAUSES.														
Dropsy	7	6	-	3	-	3	1	-	1	2	14	16	5	6
Debility, Atrophy, Inanition	613	531	272	247	188	104	19	17	137	130	503	428	147	118
Mortification	-	1	2	-	-	-	-	-	-	-	2	1	1	1
Tumour	3	4	1	7	-	3	2	1	-	1	3	9	3	4
Abscess	7	10	7	6	1	3	-	2	5	3	14	12	7	6
Hæmorrhage	3	1	-	-	1	-	-	1	2	-	5	3	2	-
Sudden Deaths (Cause unascertained)	5	6	1	-	-	-	-	-	5	3	3	2	2	1
Other ill-defined and not specified Causes	43	43	50	23	40	22	2	-	51	37	63	35	36	17

DEATHS from SEVERAL CAUSES, and INQUEST CASES in the Year 1886 in REGISTRATION DIVISIONS, COUNTIES, and DISTRICTS.

REGISTRATION DIVISIONS.		CAUSES OF DEATH. (*See Note.*)																								Inquests.
		Small-pox.	Measles.	Scarlet Fever.	Diphtheria.	Whooping-cough.	Typhus.	Enteric Fever.	Simple and Ill-defined Fever.	Diarrhœa and Dysentery.	Cholera.	Cancer.	Tabes Mesenterica.	Phthisis.	Other Tubercular and Scrofulous Diseases.	Diseases of Nervous System.	Diseases of Circulatory System.	Diseases of Respiratory System.	Diseases of Digestive System.	Diseases of Urinary System.	Diseases of Generative System.	Puerperal Fever.	Childbirth.	Violence.	All other Causes.	
	ENGLAND.																									
	Persons	275	12013	5986	4098	12936	245	5061	605	24748	536	16243	8265	47872	11938	74017	45332	103892	31733	12394	1586	2078	1799	17444	96180	28690
	Males	184	6090	2999	1918	5894	140	2671	282	12936	288	5754	4416	25042	6558	38975	21544	54556	16007	7640	95	-	-	12705	49180	-
	Females	91	5923	2987	2180	7042	105	2390	323	11812	248	10489	3849	22830	5380	35042	23788	49336	15726	4754	1491	2078	1799	4739	47000	-
Div. I.	LONDON.																									
	Persons	5	2086	690	851	2871	13	618	73	3996	137	2688	1585	8409	2170	9546	6241	18213	4677	2137	305	289	206	2857	11882	5891
	Males	3	1063	368	427	1289	11	321	33	2074	65	967	874	4884	1203	4910	2895	9255	2225	1276	20	-	-	1936	6038	-
	Females	2	1008	323	424	1582	2	297	40	1922	72	1721	711	3525	967	4636	3346	8958	2452	861	285	289	206	921	5844	-
II.	SOUTH EASTERN.																									
	Persons	75	774	169	614	1282	5	473	60	1801	47	1671	619	4501	977	6300	4601	7867	2789	1250	147	171	140	1446	8498	2192
	Males	60	389	89	270	581	3	245	22	971	25	609	316	2412	588	3330	2243	4070	1429	794	5	-	-	1055	4385	-
	Females	15	385	80	344	701	2	228	38	830	22	1062	303	2089	439	2970	2359	3797	1360	456	142	171	140	891	4133	-
III.	SOUTH MIDLAND.																									
	Persons	21	636	215	891	907	7	271	26	1335	29	1139	388	2495	765	4115	2851	5479	1850	790	84	103	98	961	6148	1599
	Males	12	326	89	190	430	6	124	10	692	16	406	215	1239	421	2150	1352	2931	928	487	5	-	-	705	3209	-
	Females	9	310	126	201	477	1	147	16	643	13	733	173	1256	344	1965	1499	2548	912	303	79	103	98	256	2939	-
IV.	EASTERN.																									
	Persons	14	270	147	252	849	5	241	19	1339	26	1026	361	2327	568	3568	2394	4449	1569	619	75	82	74	819	5928	1123
	Males	6	135	68	129	399	3	127	8	725	16	329	189	1158	315	1961	1196	2249	780	394	7	-	-	580	3109	-
	Females	8	135	81	123	450	2	114	11	614	10	697	172	1169	253	1607	1198	2199	789	225	68	82	74	239	2819	-
V.	SOUTH WESTERN.																									
	Persons	11	740	212	316	729	9	278	41	819	14	1304	342	2982	682	5038	3856	6422	2065	917	112	126	123	1025	7149	1905
	Males	9	359	104	135	318	4	152	21	462	11	480	180	1423	367	2569	1835	3341	1063	583	4	-	-	754	3507	-
	Females	2	381	108	181	411	5	126	20	357	3	824	162	1559	315	2469	2021	3081	1002	329	108	126	123	271	3642	-

NOTE.—The Total Deaths in each Division, County, and District, will be found at pp. 2-63. For Tables showing the number of deaths of Males and Females from *each* cause in the Counties of England, see pp. 128-145.

Deaths from several Causes, and Inquest Cases in the Year 1886 in Registration Divisions, Counties, and Districts—*continued*.

REGISTRATION DIVISIONS.		CAUSES OF DEATH.																							Inquests.
		Small-pox.	Measles.	Scarlet Fever.	Diphtheria.	Whooping-cough.	Typhus.	Enteric Fever.	Simple and Ill-defined Fever.	Diarrhœa and Dysentery.	Cholera.	Cancer.	Tabes Mesenterica.	Phthisis.	Other Tubercular and Scrofulous Diseases.	Diseases of Nervous System.	Diseases of Circulatory System.	Diseases of Respiratory System.	Diseases of Digestive System.	Diseases of Urinary System.	Diseases of Generative System.	Puerperal Fever.	Childbirth.	Violence.	All other Causes.	
Div. VI.	WEST MIDLAND.																								
	Persons - - -	22	1963	379	331	1092	5	454	55	2927	26	1829	925	4441	1034	7951	5230	11538	3398	1347	173	240	203	2066	11868	3278
	Males - - - -	17	1012	188	151	490	4	247	26	1601	17	617	504	2260	531	4224	2477	6195	1703	825	12	-	-	1483	6031	-
	Females - - -	5	951	196	180	602	1	207	29	1326	9	1312	421	2081	453	3727	2803	5343	1695	422	161	240	203	583	5837	-
VII.	NORTH MIDLAND.																								
	Persons - - -	3	606	287	205	532	5	337	21	1759	22	1013	555	2504	716	4741	2847	5678	2059	724	108	124	133	1031	6673	1732
	Males - - - -	3	301	150	100	237	5	181	11	923	13	350	294	1207	399	2527	1356	3037	1040	474	8	-	-	754	3518	-
	Females - - -	-	305	137	105	295	-	156	10	836	9	663	261	1297	317	2214	1491	2641	1019	250	100	124	133	277	3155	-
VIII.	NORTH WESTERN.																								
	Persons - - -	51	2869	1597	603	1954	109	960	118	5231	142	2134	1611	8522	2160	13464	6965	20941	6142	1929	245	388	324	2963	15617	4644
	Males - - - -	30	1340	820	282	916	56	502	49	2353	71	743	876	4494	1227	7001	3226	10797	3140	1161	17	-	-	2121	8090	-
	Females - - -	21	1529	777	321	1038	53	458	69	2878	71	1391	735	4028	933	6463	3739	10144	3002	828	228	388	324	842	7527	-
IX.	YORK.																								
	Persons - - -	13	1181	1177	188	958	29	662	94	3026	56	1635	887	5421	1312	9148	4883	11310	3443	1226	179	225	219	1788	10176	2830
	Males - - - -	12	579	544	82	459	18	374	46	1573	30	545	475	2762	718	4881	2330	6013	1804	734	6	-	-	1350	5247	-
	Females - - -	1	602	633	106	506	11	288	48	1453	26	1090	412	2659	594	4267	2553	5297	1639	472	173	225	219	438	4929	-
X.	NORTHERN.																								
	Persons - - -	53	353	585	131	719	45	311	53	1686	23	854	661	3031	871	4837	2756	5282	1978	607	78	159	135	1119	6325	1638
	Males - - - -	28	177	312	62	307	25	169	34	842	14	323	313	1575	429	2547	1366	2820	977	379	6	-	-	892	3188	-
	Females - - -	25	176	273	69	412	20	142	19	844	9	531	348	1456	442	2290	1390	2462	1001	228	72	159	135	227	3137	-
XI.	WELSH.																								
	Persons - - -	7	735	528	216	1043	13	456	45	829	14	950	331	3239	683	5309	2658	6713	1823	848	80	171	139	1369	5716	1858
	Males - - - -	4	389	274	99	477	5	229	23	420	10	385	174	1528	309	2585	1277	3743	906	528	5	-	-	1125	2878	-
	Females - - -	3	346	254	117	566	8	227	22	409	4	565	157	1711	325	2424	1381	2965	915	320	75	171	139	244	2838	-

Deaths from several Causes, and Inquest Cases in the Year 1886 in Registration Divisions, Counties, and Districts—*continued*.

	REGISTRATION COUNTIES.	CAUSES OF DEATH.																							
		Small-pox.	Measles.	Scarlet Fever.	Diphtheria.	Whooping-cough.	Typhus.	Enteric Fever.	Simple and Ill-defined Fever.	Diarrhœa and Dysentery.	Cholera.	Cancer.	Tabes Mesenterica.	Phthisis.	Other Tubercular and Scrofulous Diseases.	Diseases of Nervous System.	Diseases of Circulatory System.	Diseases of Respiratory System.	Diseases of Digestive System.	Diseases of Urinary System.	Diseases of Generative System.	Puerperal Fever.	Childbirth.	Violence.	All other Causes.	Inquests.
	I.—LONDON.																								
	MIDDLSX. (*pt. of*).																								
	Persons - - -	3	1275	498	538	1844	9	438	44	2727	83	1836	1008	5795	1444	6089	4308	12039	3017	1466	227	185	151	2032	7746	4326
	Males - - - -	2	646	277	263	821	7	237	19	1417	37	681	553	3362	789	3071	2003	6073	1440	878	14	-	-	1360	3952	-
	Females - - -	1	629	221	275	1023	2	201	25	1310	46	1155	455	2433	655	3018	2305	5966	1577	588	213	185	151	672	3794	-
	SURREY (*part of*).																								
	Persons - - -	1	609	158	217	841	3	132	21	1017	34	654	438	2075	588	2775	1475	4976	1258	546	62	77	44	622	3229	1256
	Males - - - -	-	318	73	115	382	3	61	11	581	18	221	238	1202	342	1477	675	2558	590	322	4	-	-	435	1626	-
	Females - - -	1	296	85	102	459	-	71	10	436	16	433	200	873	246	1298	800	2418	668	224	58	77	44	189	1603	-
	KENT (*part of*).																								
	Persons - - -	1	202	34	96	186	1	48	8	252	20	198	139	539	138	682	458	1198	402	125	16	27	11	203	907	309
	Males - - - -	1	124	18	49	86	1	23	3	126	10	65	83	320	72	362	217	624	195	76	2	-	-	143	460	-
	Females - - -	-	78	16	47	100	-	25	5	126	10	133	56	219	66	320	241	574	207	49	14	27	11	60	447	-
	II.—SOUTH EASTERN.																								
1	**SURREY** (*ex-met.*)																								
	Persons - - -	4	161	32	136	269	-	34	6	309	8	312	102	824	172	1275	801	1403	498	256	21	33	22	261	1362	435
	Males - - - -	3	67	15	56	121	-	16	2	167	5	120	50	439	103	680	362	740	262	163	1	-	-	191	698	-
	Females - - -	1	94	17	80	148	-	18	4	142	3	192	52	385	69	595	439	663	236	93	20	33	22	70	664	-
2	**KENT** (*extra-metro.*)																								
	Persons - - -	34	130	20	182	323	2	147	14	594	31	456	219	1173	293	1875	1315	2153	855	352	41	48	38	471	2590	542
	Males - - - -	27	65	10	89	146	2	78	5	312	16	175	107	592	164	975	644	1135	446	227	1	-	-	345	1308	-
	Females - - -	7	65	10	93	177	-	69	9	282	15	281	112	581	129	900	671	1018	409	125	40	48	38	126	1282	-
3	**SUSSEX.**																								
	Persons - - -	17	131	35	89	306	1	81	8	356	1	370	90	959	200	1032	866	1429	523	259	29	26	36	246	1527	381
	Males - - - -	14	68	20	33	135	-	41	4	196	1	127	53	515	106	538	431	742	255	166	-	-	-	172	761	-
	Females - - -	3	63	15	56	171	1	40	4	160	-	243	37	444	94	494	435	687	268	93	29	26	36	74	766	-

Deaths from several Causes, and Inquest Cases in the Year 1886 in Registration Divisions, Counties, and Districts—*continued*.

	REGISTRATION COUNTIES.	CAUSES OF DEATH.																							Inquests.
		Small-pox.	Measles.	Scarlet Fever.	Diphtheria.	Whooping-cough.	Typhus.	Enteric Fever.	Simple and Ill-defined Fever.	Diarrhœa and Dysentery.	Cholera.	Cancer.	Tabes Mesenterica.	Phthisis.	Other Tubercular and Scrofulous Diseases.	Diseases of Nervous System.	Diseases of Circulatory System.	Diseases of Respiratory System.	Diseases of Digestive System.	Diseases of Urinary System.	Diseases of Generative System.	Puerperal Fever.	Childbirth.	Violence.	All other Causes.	
	II.—SOUTH EASTERN —*continued*.																								
4	**HAMPSHIRE.**																								
	Persons	12	327	59	171	284	2	183	28	406	7	370	160	1175	213	1518	1117	2086	652	271	42	41	31	335	2104	593
	Males	9	174	30	79	131	1	92	11	221	3	135	89	657	118	803	550	1055	336	162	1	-	-	247	1102	-
	Females	3	153	29	92	153	1	91	17	185	4	235	71	518	95	715	567	1031	316	109	41	41	31	88	1002	-
5	**BERKSHIRE.**																								
	Persons	8	25	23	36	100	-	28	4	136	-	163	48	370	99	600	502	796	261	112	14	23	13	133	915	241
	Males	7	15	14	18	46	-	18	-	75	-	52	17	209	47	334	255	398	130	76	2	-	-	100	496	-
	Females	1	10	9	28	54	-	10	4	61	-	111	31	161	52	266	247	398	131	36	12	23	13	33	419	-
	III.—SOUTH MIDLAND.																								
6	**MIDDLSX.** (*ex.met.*)																								
	Persons	9	135	31	148	319	1	81	3	486	9	271	139	669	234	1095	633	1547	527	172	23	28	21	248	1340	510
	Males	5	74	13	83	162	1	41	3	262	4	80	90	346	138	575	276	798	266	100	1	-	-	177	694	-
	Females	4	61	18	65	157	-	40	-	224	5	191	49	323	96	520	357	749	261	72	22	28	21	71	646	-
7	**HERTFORDSH.**																								
	Persons	1	84	26	70	76	1	28	2	156	5	151	39	295	68	549	389	658	187	98	13	8	10	123	707	175
	Males	-	45	5	30	37	-	7	-	82	4	56	20	153	37	302	181	348	96	39	-	-	-	88	361	-
	Females	1	39	21	40	39	1	21	2	75	1	95	19	142	31	247	208	310	91	59	13	8	10	35	346	-
8	**BUCKINGHAMS.**																								
	Persons	2	63	14	41	100	1	16	1	111	-	102	38	183	48	363	282	514	165	71	9	8	11	100	641	166
	Males	1	30	8	17	47	1	9	-	49	-	29	20	99	26	185	142	258	79	48	-	-	-	74	334	-
	Females	1	33	6	24	53	-	7	1	62	-	73	18	84	22	178	140	256	86	23	9	8	11	26	307	-
9	**OXFORDSHIRE.**																								
	Persons	5	34	11	21	62	-	24	4	88	2	101	26	265	86	468	351	556	205	118	5	12	12	93	765	169
	Males	4	16	6	11	27	-	11	1	44	1	29	9	140	42	240	175	323	102	66	2	-	-	70	405	-
	Females	1	18	5	10	35	-	13	3	44	1	72	17	125	44	228	176	233	103	52	3	12	12	23	360	-

Deaths from several Causes, and Inquest Cases in the Year 1886 in Registration Divisions, Counties, and Districts—*continued.*

	REGISTRATION COUNTIES.	CAUSES OF DEATH.																							Inquests.
		Small-pox.	Measles.	Scarlet Fever.	Diphtheria.	Whooping-cough.	Typhus.	Enteric Fever.	Simple and Ill-defined Fever.	Diarrhœa and Dysentery.	Cholera.	Cancer.	Tabes Mesenterica.	Phthisis.	Other Tubercular and Scrofulous Diseases.	Diseases of Nervous System.	Diseases of Circulatory System.	Diseases of Respiratory System.	Diseases of Digestive System.	Diseases of Urinary System.	Diseases of Generative System.	Puerperal Fever.	Childbirth.	Violence.	All other Causes.	
	III.—SOUTH MIDLAND —*continued.*																								
10	**NORTHAMPTN'S.**																								
	Persons	2	186	66	30	150	2	66	6	211	1	178	60	402	141	684	502	961	311	125	13	27	18	169	1036	252
	Males	1	96	25	11	67	2	30	2	104	1	75	30	194	80	354	241	526	169	83	1	-	-	134	544	- -
	Females	1	90	41	19	83	-	36	3	107	1	103	30	208	61	330	261	435	151	42	12	27	18	35	492	- -
11	**HUNTINGDONS.**																								
	Persons	-	38	9	12	19	-	11	4	30	2	62	8	80	16	113	83	157	52	16	2	6	2	24	234	29
	Males	-	20	4	4	8	-	5	2	16	2	28	6	36	7	63	55	78	30	12	-	-	-	14	120	- -
	Females	-	18	5	8	11	-	6	2	14	-	34	2	44	9	50	28	79	22	4	2	6	2	10	114	- -
12	**BEDFORDSHIRE.**																								
	Persons	-	41	42	16	58	1	13	3	131	1	109	29	250	68	408	253	485	174	92	8	7	13	73	660	109
	Males	-	25	19	9	24	1	7	1	69	-	42	15	101	39	208	115	266	84	62	-	-	-	51	366	- -
	Females	-	16	23	7	34	-	6	2	62	1	67	14	149	29	200	138	219	90	30	8	7	13	22	294	- -
13	**CAMBRIDGESH.**																								
	Persons	2	55	16	53	123	1	32	3	122	9	165	49	351	104	425	358	601	229	98	11	7	11	131	765	189
	Males	1	20	9	25	58	1	14	1	67	5	67	25	170	42	223	167	334	121	37	1	-	-	97	385	- -
	Females	1	35	7	28	65	-	18	2	55	4	98	24	181	62	202	191	267	108	61	10	7	11	34	380	- -
	IV.—EASTERN.																								
14	**ESSEX.**																								
	Persons	9	162	67	158	497	1	115	8	606	19	400	207	1060	263	1616	997	2138	670	260	27	31	34	349	2068	426
	Males	4	80	32	76	240	-	65	4	315	11	120	113	561	135	916	469	1160	336	156	4	-	-	250	1073	- -
	Females	5	82	35	82	257	1	50	4	291	8	280	94	499	128	700	528	978	334	104	23	31	34	99	995	- -
15	**SUFFOLK.**																								
	Persons	5	59	20	46	230	2	37	6	253	3	252	86	621	162	784	611	1061	364	148	15	19	13	227	1622	331
	Males	2	32	8	21	98	2	13	1	131	1	86	45	294	89	424	314	533	184	94	1	-	-	139	866	- -
	Females	3	27	12	25	132	-	24	5	122	2	166	41	327	73	360	297	528	180	54	14	19	13	88	756	- -

Deaths from several Causes, and Inquest Cases in the Year 1886 in Registration Divisions, Counties, and Districts—*continued.*

REGISTRATION COUNTIES.		CAUSES OF DEATH.																							Inquests.
		Small-pox.	Measles.	Scarlet Fever.	Diphtheria.	Whooping-cough.	Typhus.	Enteric Fever.	Simple and Ill-defined Fever.	Diarrhœa and Dysentery.	Cholera.	Cancer.	Tabes Mesenterica.	Phthisis.	Other Tubercular and Scrofulous Diseases.	Diseases of Nervous System.	Diseases of Circulatory System.	Diseases of Respiratory System.	Diseases of Digestive System.	Diseases of Urinary System.	Diseases of Generative System.	Puerperal Fever.	Childbirth.	Violence.	All other Causes.	
	IV.—EASTERN—*cont.*																								
16	**NORFOLK.**																								
	Persons	–	49	60	48	122	2	89	5	480	4	374	68	646	143	1168	786	1230	475	211	33	32	27	243	2238	366
	Males	–	23	26	20	61	1	49	3	279	4	123	31	303	91	611	415	636	260	144	2	–	–	171	1170	–
	Females	–	26	34	28	61	1	40	2	201	–	251	37	343	52	557	371	594	215	67	31	32	27	72	1068	–
	V.—SOUTH WESTERN.																								
17	**WILTSHIRE.**																								
	Persons	–	23	16	34	51	1	25	3	71	1	149	53	371	65	667	602	828	250	120	24	19	14	120	850	308
	Males	–	16	9	11	26	–	10	2	46	1	65	33	179	38	340	285	418	130	80	1	–	–	92	485	–
	Females	–	7	7	23	25	1	15	1	25	–	84	20	192	27	327	317	410	120	40	23	19	14	28	415	–
18	**DORSETSHIRE.**																								
	Persons	5	17	7	49	74	–	30	2	60	–	118	17	283	52	469	402	613	197	98	20	10	20	82	582	110
	Males	4	9	5	23	34	–	15	1	26	–	43	11	145	24	243	204	326	99	57	1	–	–	61	298	–
	Females	1	8	2	26	40	–	15	1	34	–	75	6	138	28	226	198	287	98	41	19	10	20	21	289	–
19	**DEVONSHIRE.**																								
	Persons	3	416	83	94	183	5	135	10	301	4	479	135	1068	257	1713	1248	2188	710	281	39	42		319	2241	539
	Males	3	195	49	39	82	4	63	4	158	3	168	72	497	131	864	556	1136	364	186	1	–	–	217	1183	–
	Females	–	221	42	55	101	1	72	6	143	1	311	63	571	126	849	692	1052	346	95	38	42	39	102	1106	–
20	**CORNWALL.**																								
	Persons	–	249	39	74	241	2	46	20	176	4	211	71	561	150	905	542	1189	359	146	9	25	25	196	1622	462
	Males	–	120	19	31	105	–	21	11	102	3	89	26	253	57	446	249	630	171	94	1	–	–	153	746	–
	Females	–	129	20	43	136	2	25	9	74	1	122	45	308	93	459	289	559	188	52	9	25	25	44	876	–
21	**SOMERSETSH.**																								
	Persons	3	35	67	65	180	1	42	6	211	5	347	66	699	158	1284	1062	1604	549	272	20	30	30	308	1854	486
	Males	2	19	31	31	71	–	23	3	130	4	115	38	349	87	670	537	831	299	171	1	–	–	232	900	–
	Females	1	16	36	34	109	1	19	3	81	1	232	28	350	71	608	525	773	250	101	19	30	30	76	954	–

Deaths from several Causes, and Inquest Cases in the Year 1886 in Registration Divisions, Counties, and Districts—*continued*.

REGISTRATION COUNTIES.	CAUSES OF DEATH.																								
	Small-pox.	Measles.	Scarlet Fever.	Diphtheria.	Whooping-cough.	Typhus.	Enteric Fever.	Simple and Ill-defined Fever.	Diarrhœa and Dysentery.	Cholera.	Cancer.	Tabes Mesenterica.	Phthisis.	Other Tubercular and Scrofulous Diseases.	Diseases of Nervous System.	Diseases of Circulatory System.	Diseases of Respiratory System.	Diseases of Digestive System.	Diseases of Urinary System.	Diseases of Generative System.	Puerperal Fever.	Childbirth.	Violence.	All other Causes.	Inquests.
VI.—WEST MIDLAND.																									
22 GLOUCESTERSH.																									
Persons	15	99	139	65	229	–	68	6	263	1	382	120	781	181	1385	1070	1933	610	309	34	36	29	355	1879	558
Males	12	60	60	30	100	–	38	1	159	1	121	67	378	101	706	513	976	298	199	1	–	–	265	939	–
Females	3	39	79	35	129	–	30	5	104	–	261	53	403	80	677	557	957	312	110	33	36	29	90	940	–
23 HEREFORDSH.																									
Persons	–	22	4	1	73	–	7	–	46	–	73	19	138	32	346	269	406	119	46	9	3	5	68	491	93
Males	–	12	1	–	35	–	2	–	23	–	23	7	75	19	200	140	212	53	32	1	–	–	50	224	–
Females	–	10	3	1	38	–	5	–	23	–	50	12	63	13	146	129	194	66	14	8	3	5	18	267	–
24 SHROPSHIRE.																									
Persons	1	87	17	22	137	1	51	2	118	–	170	44	384	71	666	501	933	292	117	11	28	19	158	942	214
Males	1	47	10	14	61	1	27	2	74	–	57	22	197	42	328	238	502	153	78	1	–	–	124	493	–
Females	–	40	7	8	76	–	24	–	44	–	113	22	187	29	338	263	431	139	39	10	28	19	34	449	–
25 STAFFORDSH.																									
Persons	4	369	81	77	338	4	158	22	1195	9	505	419	1427	334	2904	1458	4036	1166	362	44	90	77	672	4331	942
Males	3	452	45	35	153	3	84	13	621	6	182	228	743	191	1560	699	2284	593	227	5	–	–	473	2212	–
Females	1	417	36	42	185	1	74	9	574	3	323	191	684	143	1344	759	1752	573	135	39	90	77	199	2119	–
26 WORCESTERSH.																									
Persons	1	249	48	54	109	–	61	10	290	9	223	148	500	140	932	701	1234	410	170	21	26	32	199	1442	359
Males	1	113	23	18	48	–	34	3	158	5	82	79	264	78	501	310	658	210	101	2	–	–	143	712	–
Females	–	136	25	36	61	–	27	7	132	4	141	69	236	62	431	391	576	200	69	19	26	32	56	730	–
27 WARWICKSH.																									
Persons	1	637	90	112	206	–	109	15	1015	7	476	175	1211	276	1718	1281	2999	801	343	54	57	41	614	2783	1112
Males	–	328	44	54	93	–	62	7	566	5	152	101	703	150	927	577	1563	396	228	2	–	–	378	1451	–
Females	1	309	46	58	113	–	47	8	449	2	324	74	508	126	791	704	1436	405	115	52	57	41	236	1332	–

Deaths from several Causes, and Inquest Cases in the Year 1886 in Registration Divisions, Counties, and Districts—*continued.*

REGISTRATION COUNTIES.		CAUSES OF DEATH.																							Inquests.
		Small-pox.	Measles.	Scarlet Fever.	Diphtheria.	Whooping-cough.	Typhus.	Enteric Fever.	Simple and Ill-defined Fever.	Diarrhœa and Dysentery.	Cholera.	Cancer.	Tabes Mesenterica.	Phthisis.	Other Tubercular and Scrofulous Diseases.	Diseases of Nervous System.	Diseases of Circulatory System.	Diseases of Respiratory System.	Diseases of Digestive System.	Diseases of Urinary System.	Diseases of Generative System.	Puerperal Fever.	Childbirth.	Violence.	All other Causes.	
	VII.—NORTH MIDLAND.																								
28	**LEICESTERSH.**																								
	Persons	-	148	93	26	67	-	51	3	507	3	232	99	461	173	946	587	1217	383	149	18	30	22	221	1420	496
	Males	-	80	50	12	30	-	29	1	268	2	79	43	240	92	513	279	666	182	103	2	-	-	155	762	-
	Females	-	68	43	14	37	-	22	2	239	1	153	56	221	81	433	308	551	201	46	16	30	22	66	658	-
29	**RUTLANDSH.**																								
	Persons	-	12	1	1	-	1	-	-	7	-	15	-	23	7	61	30	54	27	11	2	1	2	13	107	13
	Males	-	8	1	-	-	1	-	-	4	-	4	-	7	6	27	11	24	10	4	-	-	-	11	50	-
	Females	-	4	-	1	-	-	-	-	3	-	11	-	16	1	34	19	30	17	7	2	1	2	2	57	-
30	**LINCOLNSH.**																								
	Persons	1	68	65	82	125	1	78	3	399	7	290	107	678	169	1323	769	1349	546	252	29	22	28	262	1749	347
	Males	1	29	27	48	46	1	41	1	210	4	109	52	315	91	699	390	721	290	166	2	-	-	138	894	-
	Females	-	39	38	34	79	-	37	2	189	3	181	55	363	78	624	379	628	256	86	27	22	28	64	855	-
31	**NOTTINGHAMS.**																								
	Persons	2	261	35	58	196	2	120	4	539	6	277	235	738	202	1268	767	1679	604	162	37	43	45	305	1940	470
	Males	2	127	19	22	95	2	63	4	280	3	91	132	365	107	574	361	887	313	110	3	-	-	220	1045	-
	Females	-	134	16	36	101	-	57	-	259	3	186	103	373	95	694	406	792	291	52	34	43	45	85	895	-
32	**DERBYSHIRE.**																								
	Persons	-	117	93	38	144	1	88	11	307	6	190	114	604	165	1143	694	1379	499	150	23	28	36	230	1457	406
	Males	-	57	53	18	66	1	48	5	161	4	67	67	280	103	614	315	739	245	91	1	-	-	170	767	-
	Females	-	60	40	20	78	-	40	6	146	2	123	47	324	62	529	379	640	254	59	22	28	36	60	690	-
	VIII.—NORTH WESTERN.																								
33	**CHESHIRE.**																								
	Persons	10	193	131	94	223	11	104	8	575	8	369	168	1056	291	1873	1144	2268	865	276	34	49	62	490	2821	772
	Males	6	99	67	40	116	7	48	5	292	4	139	90	527	156	969	547	1152	449	163	2	-	-	295	1190	-
	Females	4	94	64	54	107	4	56	3	283	4	230	78	529	135	904	597	1116	416	113	32	49	62	195	1131	-

Deaths from several Causes, and Inquest Cases in the Year 1886 in Registration Divisions, Counties, and Districts—*continued.*

	REGISTRATION COUNTIES.	CAUSES OF DEATH.																							Inquests.
		Small-pox.	Measles.	Scarlet Fever.	Diphtheria.	Whooping-cough.	Typhus.	Enteric Fever.	Simple and Ill-defined Fever.	Diarrhœa and Dysentery.	Cholera.	Cancer.	Tabes Mesenterica.	Phthisis.	Other Tubercular and Scrofulous Diseases.	Diseases of Nervous System.	Diseases of Circulatory System.	Diseases of Respiratory System.	Diseases of Digestive System.	Diseases of Urinary System.	Diseases of Generative System.	Puerperal Fever.	Childbirth.	Violence.	All other Causes.	
	VIII.—NORTH WESTERN—*continued.*																								
34	**LANCASHIRE.**																								
	Persons - - -	41	2476	1466	509	1731	98	856	110	4656	134	1765	1443	7466	1869	11591	5821	18673	5277	1652	211	339	262	2563	13496	3872
	Males - - - -	24	1241	753	242	990	49	454	44	2361	67	604	786	3967	1071	6032	2679	9645	2691	936	15	-	-	1826	6900	-
	Females - - -	17	1235	713	267	931	49	402	66	2295	67	1161	657	3499	798	5559	3142	9028	2586	715	196	339	262	737	6596	-
	IX.—YORK.																								
35	**WEST RIDING.**																								
	Persons - - -	7	1040	980	157	740	28	492	74	2281	49	1180	648	4239	1022	7059	3687	8978	2710	917	181	181	164	1345	7588	2128
	Males - - - -	6	507	440	73	347	18	277	34	1174	28	388	343	2190	369	3791	1715	4747	1418	536	4	-	-	1017	3921	-
	Females - - -	1	533	540	84	393	10	215	40	1107	23	792	305	2049	453	3268	1972	4231	1292	380	125	181	164	328	3667	-
36	**E. RIDING** (WITH YORK).																								
	Persons - - -	1	110	67	13	123	-	87	7	496	3	243	93	630	158	1168	666	1254	391	146	28	25	24	250	1397	360
	Males - - - -	1	55	32	5	55	-	49	3	263	2	77	56	318	81	611	359	673	212	92	-	-	-	193	702	-
	Females - - -	-	55	35	8	68	-	38	4	233	1	166	37	312	77	557	307	581	179	54	28	25	24	57	695	-
37	**NORTH RIDING.**																								
	Persons - - -	5	31	130	18	95	1	83	13	249	4	212	146	552	132	921	530	1078	342	163	20	19	31	193	1191	342
	Males - - - -	5	17	72	4	48	-	48	9	136	2	80	76	254	68	479	256	593	174	104	-	-	-	140	624	-
	Females - - -	-	14	58	14	47	1	35	4	113	2	132	70	298	64	442	274	485	168	59	20	19	31	53	567	-
	X.—NORTHERN.																								
38	**DURHAM.**																								
	Persons - - -	53	192	442	56	404	40	178	30	1109	12	396	405	1524	511	2713	1320	3077	1108	301	35	96	78	566	3371	909
	Males - - - -	28	96	233	26	181	21	97	21	550	6	153	192	784	254	1449	666	1651	562	183	2	-	-	459	1703	-
	Females - - -	25	96	209	30	223	19	81	9	559	6	243	213	740	257	1264	654	1426	546	118	33	96	78	107	1668	-
39	**NORTHUMBERL.**																								
	Persons - - -	-	93	111	41	238	2	96	17	418	7	267	189	997	235	1372	804	1264	541	170	37	45	30	337	1788	509
	Males - - - -	-	47	58	19	99	1	52	9	214	6	94	102	534	106	719	396	661	280	107	1	-	-	258	894	-
	Females - - -	-	46	53	22	139	1	44	8	204	1	173	87	463	129	653	408	603	261	63	36	45	30	79	894	-

Deaths from several Causes, and Inquest Cases in the Year 1886 in Registration Divisions, Counties, and Districts—*continued.*

REGISTRATION COUNTIES.		CAUSES OF DEATH.																								Inquests.
		Small-pox.	Measles.	Scarlet Fever.	Diphtheria.	Whooping-cough.	Typhus.	Enteric Fever.	Simple and Ill-defined Fever.	Diarrhœa and Dysentery.	Cholera.	Cancer.	Tabes Mesenterica.	Phthisis.	Other Tubercular and Scrofulous Diseases.	Diseases of Nervous System.	Diseases of Circulatory System.	Diseases of Respiratory System.	Diseases of Digestive System.	Diseases of Urinary System.	Diseases of Generative System.	Puerperal Fever.	Childbirth.	Violence.	All other Causes.	
	X.—NORTHERN—*cont.*																									
40	**CUMBERLAND.**																									
	Persons	-	64	30	25	67	3	30	6	142	2	147	61	428	100	613	523	800	259	112	14	17	25	179	957	182
	Males	-	32	19	13	23	3	16	4	69	1	56	23	218	56	299	250	433	125	73	3	-	-	143	484	-
	Females	-	32	11	12	45	-	14	2	73	1	91	38	210	44	314	273	367	134	39	11	17	25	36	473	-
41	**WESTMORLD.**																									
	Persons	-	4	2	9	10	-	7	-	17	2	44	6	82	25	139	109	141	70	24	2	1	2	37	209	38
	Males	-	2	2	4	5	-	4	-	9	1	20	2	39	13	80	54	75	30	16	-	-	-	32	107	-
	Females	-	2	-	5	5	-	3	-	8	1	24	4	43	12	59	55	66	40	8	2	1	2	5	102	-
	XI.—WELSH.																									
42	**MONMOUTHSH.**																									
	Persons	-	187	81	36	250	-	57	11	181	2	128	62	352	123	719	490	1352	299	124	4	25	8	196	976	359
	Males	-	96	47	12	112	-	26	5	99	1	45	34	157	71	408	204	787	153	80	2	-	-	139	511	-
	Females	-	91	34	24	138	-	31	6	82	1	83	28	195	52	311	196	565	146	44	2	25	8	39	465	-
43	**SOUTH WALES.**																									
	Persons	3	534	385	94	626	8	332	27	519	7	474	189	1941	400	3028	1526	3911	973	446	45	116	87	920	3316	1211
	Males	3	283	194	39	283	3	167	12	256	4	195	98	925	207	1656	736	2197	491	271	3	-	-	771	1639	-
	Females	-	251	191	55	343	5	165	15	263	3	279	91	1016	193	1372	790	1714	482	175	42	116	87	149	1677	-
44	**NORTH WALES.**																									
	Persons	4	14	62	86	167	5	67	7	129	5	348	80	946	160	1562	732	1450	551	278	31	30	44	251	1424	286
	Males	1	10	33	42	82	2	36	5	63	-	145	42	446	82	821	337	764	264	177	-	-	-	105	725	-
	Females	3	4	29	88	85	3	31	2	66	5	203	38	500	78	741	395	686	287	101	31	30	44	36	696	-

Deaths from several Causes, and Inquest Cases in the Year 1886, in Registration Districts.

I.—LONDON.

No.	DISTRICTS.	CAUSES OF DEATH. Small-pox.	Measles.	Scarlet Fever.	Diphtheria.	Whooping-cough.	Typhus.	Enteric Fever.	Simple and Ill-defined Fever.	Diarrhœa and Dysentery.	Cholera.	Cancer.	Tabes Mesenterica.	Phthisis.	Other Tubercular and Scrofulous Diseases.	Diseases of Nervous System.	Diseases of Circulatory System.	Diseases of Respiratory System.	Diseases of Digestive System.	Diseases of Urinary System.	Diseases of Generative System.	Puerperal Fever.	Childbirth.	Violence.	All other Causes.	Inquests.
	MIDDLESEX (*part of*)																									
1a	Paddington	-	65	10	36	55	-	17	1	33	3	107	20	164	45	212	216	417	156	84	11	10	3	96	251	183
1b	Kensington	-	55	7	23	38	-	9	2	29	1	140	51	448	90	270	282	660	179	96	12	19	9	59	427	134
2	Fulham	-	72	49	29	99	-	25	5	184	5	79	60	251	89	284	208	570	170	73	12	8	9	92	422	214
3	Chelsea	-	37	5	23	26	-	14	3	97	2	120	33	316	52	243	252	466	168	44	12	19	2	41	270	114
4	St. George Hanover Square	-	41	17	45	26	-	15	1	97	2	119	38	355	66	373	299	700	215	111	17	9	8	135	336	224
5	Westminster	-	15	2	1	9	-	1	-	28	3	29	12	90	18	82	64	205	55	14	15	3	2	19	136	45
6	Marylebone	1	69	9	13	35	-	15	1	139	4	184	44	253	82	304	280	619	174	89	35	7	10	92	421	196
7	Hampstead	-	15	2	7	20	-	7	-	23	-	41	12	94	22	94	73	123	63	21	8	3	4	15	123	42
8	Pancras	-	127	16	44	129	-	38	1	219	13	162	74	556	138	528	425	1068	273	152	15	10	20	214	841	475
9	Islington	2	67	28	73	218	2	46	3	316	19	172	119	629	157	617	488	1226	274	138	35	17	15	142	795	337
10	Hackney	-	89	145	42	124	4	30	7	127	11	125	84	370	106	483	290	625	213	123	18	16	12	109	524	222
11	St. Giles	-	43	3	1	41	-	4	1	41	-	20	3	114	24	83	44	247	39	15	1	4	1	33	127	87
12	Strand	-	12	2	12	19	-	10	-	38	-	28	5	87	22	72	77	198	55	41	6	1	1	64	116	114
13	Holborn	-	77	15	28	118	-	14	6	204	4	71	32	322	90	352	185	684	164	52	6	9	9	96	408	241
14	London City	-	6	5	38	16	3	27	-	28	-	73	3	117	36	127	162	231	89	68	13	7	2	126	174	182
15	Shoreditch	-	87	33	22	137	-	24	1	209	3	78	74	325	59	394	224	701	147	49	3	12	10	211	533	218
16	Bethnal Green	-	110	25	14	153	1	16	3	189	5	49	35	356	61	371	186	762	117	52	3	10	5	85	367	231
17	Whitechapel	-	52	13	34	46	-	21	1	80	-	79	33	180	63	220	210	590	139	78	14	6	7	152	282	291
18	St. George-in-the-East	-	33	14	3	39	-	5	-	35	1	19	12	159	19	124	100	330	64	23	-	2	3	28	132	109
19	Stepney	-	36	15	17	64	-	15	1	108	-	25	37	92	61	106	64	317	84	17	2	2	-	61	212	117
20	Mile End Old Town	-	53	42	10	100	1	15	-	141	1	50	57	134	47	250	153	523	102	61	3	4	3	44	288	136
21	Poplar	-	114	44	23	98	-	23	7	152	6	85	90	392	94	336	265	837	166	77	6	15	11	191	530	402
	SURREY (*part of*).																									
22	St. Saviour Southwark	-	137	50	31	153	2	14	5	193	-	107	115	477	120	570	265	1218	217	129	6	12	6	85	623	244
23	St. Olave Southwark	-	113	24	41	116	-	13	1	167	7	131	66	311	89	406	197	774	208	94	15	10	8	180	426	309
24	Lambeth	-	143	49	35	200	-	38	6	241	6	210	73	527	150	654	491	1195	330	134	23	27	11	141	857	278
25	Wandsworth	-	123	32	22	217	-	26	6	220	10	118	98	352	138	537	366	909	255	105	9	17	10	117	667	228
26	Camberwell	-	98	12	29	155	1	31	3	186	11	88	86	406	81	478	246	880	248	84	9	21	9	89	656	197
	KENT (*part of*).																									
27	Greenwich	1	114	27	53	108	1	30	2	114	5	87	71	230	72	337	197	671	183	55	3	13	6	108	465	170
28	Lewisham	-	8	4	22	40	-	9	-	73	1	58	27	88	23	148	109	194	108	31	4	6	2	86	184	49
29	Woolwich	-	98	3	21	38	-	9	6	65	14	53	41	171	43	107	152	335	121	39	7	8	3	59	236	90

Deaths from several Causes, and Inquest Cases in the Year 1886, in Registration Districts—*continued.*

II.—SOUTH EASTERN COUNTIES.

No.	DISTRICTS.	CAUSES OF DEATH.																							Inquests.
		Small-pox.	Measles.	Scarlet Fever.	Diphtheria.	Whooping-cough.	Typhus.	Enteric Fever.	Simple and Ill-defined Fever.	Diarrhœa and Dysentery.	Cholera.	Cancer.	Tabes Mesenterica.	Phthisis.	Other Tubercular and Scrofulous Diseases.	Diseases of Nervous System.	Diseases of Circulatory System.	Diseases of Respiratory System.	Diseases of Digestive System.	Diseases of Urinary System.	Diseases of Generative System.	Puerperal Fever.	Childbirth.	Violence.	All other Causes.	
	1.—SURREY (*ex.-metrop.*)																								
30	EPSOM		43	1	3	30		1		23		35	8	125	21	209	84	129	29	20	3	1	4	12	124	24
31	CHERTSEY	3	16	4	5	19				10		19	3	45	13	67	41	77	19	17	2	1		16	72	21
32	GUILDFORD	1	25	2	15	35		2		32		42	14	98	14	135	74	146	45	30	4	3	4	32	162	33
33	FARNHAM		21	2	23	23		4	1	54		8	19	70	7	85	65	113	51	19	1	7	2	28	128	29
34	HAMBLEDON		3	1	11	10				4		10	3	21	2	32	29	52	17	9	1	1		8	45	18
35	DORKING		6	6	6	2		1		5		8		24	6	31	31	45	12	14		2		7	59	16
36	REIGATE		23	3	18	14		3		15		13	4	37		57	43	93	31	15	1	2	2	18	78	28
37	GODSTONE		4	1	2	14		1		7	1	11	2	42	2	116	27	53	15	5			2	9	52	13
38	CROYDON		5	9	26	65		5	2	39	3	97	29	173	46	285	197	342	121	75	5	3	4	48	309	90
39	KINGSTON		12	2	14	42		9	2	23	2	38	10	136	47	175	162	241	93	38	4	10	2	51	233	78
40	RICHMOND		20	2	6	21		3	1	28	1	81	10	53	14	83	48	112	65	24	1	4	2	32	100	45
	2.—KENT (*ex.-metrop.*)																								
41	BROMLEY		8	3	4	19		1		33	2	27	10	66	16	102	92	125	55	20		1	3	22	142	27
42	DARTFORD	24	2	1	23	10		12		45	1	23	20	79	19	168	113	180	77	22	4		5	29	187	56
43	GRAVESEND		1	1	2	36		1		19	1	15	7	37	12	54	54	74	42	14			2	25	71	42
44	STROOD	1	4	1	9	17		7	2	31	12	13	17	34	8	60	42	107	29	8	2	4	5	27	105	27
45	HOO				1					4		2		3	1	3	3	9	3	1				6	14	6
46	MEDWAY	1	20	1	21	19	1	10	1	55	2	47	25	139	48	172	93	220	67	38	5	3	4	33	288	50
47	MALLING	2	3	1	17	3		7	1	16	4	16	10	38	13	69	33	98	34	9	1	2		17	70	14
48	SEVENOAKS	7	12	2	3	7				14		19	3	47	14	86	41	77	39	11	1	2		26	89	24
49	TUNBRIDGE		22	2	6	6		2	2	37	1	33	10	103	18	128	95	140	55	30	3	6	1	24	154	25
50	MAIDSTONE		21		6	18		5		28		37	14	90	22	210	99	164	68	30	4	5	2	29	186	34
51	HOLLINGBOURN				7	1		2		3		10	3	28	1	26	35	41	17	4			3	8	49	4
52	CRANBROOK		3		1	3		4	2	7		10	2	21	2	31	24	33	14	5	1		3	9	41	6
53	TENTERDEN	1				9				4		7	2	22	1	22	15	32	8	2			4	6	48	3
54	WEST ASHFORD		5	2	2	5		1		15	1	12	4	22	2	29	29	31	15	3	1	3	3	10	32	12
55	EAST ASHFORD		4	1	2			2		13		6	4	15	5	26	20	35	15	1		2	1	7	49	5
56	BRIDGE		6		6	9		2		5	1	11	2	37	9	68	29	52	12	8	2	2		6	43	9
57	CANTERBURY		4		5	3		7		13		22	15	47	8	83	42	82	19	12	5			13	69	21
58	BLEAN		1		10	22		4		19		10	5	23	5	54	43	53	24	8		1	1	5	62	8
59	FAVERSHAM		6	1	2	11		5		37	1	14	12	44	8	80	35	60	24	7	3			13	111	18
60	MILTON				3	14		13		17		8	10	33	10	61	44	65	26	15		4		22	117	11
61	SHEPPEY		1		2	3		2		19	1	10	3	20	9	80	27	41	25	9	2	2		10	50	12
62	THANET		6		10	71		38		37		39	11	33	38	122	115	169	68	36	3	1	2	32	200	41
63	EASTRY		3		9	25		6		21		17	8	33	9	73	32	81	26	19	1		1	14	109	15
64	DOVER		6		1	3	1	3	1	41	1	16	8	40	8	111	61	106	50	14	2	3	4	36	139	41
65	ELHAM				23	18		6		32		12	9	43	10	70	63	97	40	24	2	1	1	19	103	21
66	ROMNEY MARSH			1	4	4				4		2	1	7	1	7	6	11	13					8	22	8

Deaths from several Causes, and Inquest Cases in the Year 1886, in Registration Districts—*continued.*

II.—SOUTH EASTERN COUNTIES—*continued.*

No.	DISTRICTS.	CAUSES OF DEATH. Small-pox.	Measles.	Scarlet Fever.	Diphtheria.	Whooping-cough.	Typhus.	Enteric Fever.	Simple and Ill-defined Fever.	Diarrhœa and Dysentery.	Cholera.	Cancer.	Tabes Mesenterica.	Phthisis.	Other Tubercular and Scrofulous Diseases.	Diseases of Nervous System.	Diseases of Circulatory System.	Diseases of Respiratory System.	Diseases of Digestive System.	Diseases of Urinary System.	Diseases of Generative System.	Puerperal Fever.	Childbirth.	Violence.	All other Causes.	Inquests.
	3.—SUSSEX.																									
67	Eye	-	-	-	1	4	-	2	1	3	-	11	1	20	3	28	19	24	4	5	-	2	1	4	55	7
68	Hastings	1	31	1	4	16	-	4	-	30	-	47	9	124	17	38	34	166	60	39	3	2	2	13	168	26
69	Battle	1	2	-	1	5	-	-	-	9	-	7	7	27	9	24	22	37	13	4	1	2	3	3	39	10
70	Eastbourne	-	8	1	4	31	-	2	-	35	-	20	6	61	14	68	51	73	43	23	2	3	-	20	92	37
71	Hailsham	-	-	2	4	3	-	1	-	3	-	8	7	39	1	51	27	26	13	5	1	-	2	9	58	18
72	Ticehurst	-	1	-	4	1	-	2	-	9	-	14	4	51	4	33	35	35	23	7	-	1	2	6	48	5
73	Uckfield	-	1	2	3	8	-	2	-	3	-	13	3	37	4	30	39	63	18	19	1	1	1	5	60	15
74	East Grinstead	-	4	-	-	14	-	3	-	5	-	11	-	29	6	34	37	71	17	5	-	1	2	6	34	14
75	Cuckfield	-	-	-	-	17	-	4	-	3	-	8	3	29	12	29	44	55	14	9	-	-	-	12	41	14
76	*Lewes { Chailey	-	2	1	-	5	-	6	-	4	-	7	-	26	4	33	22	33	16	9	-	-	1	2	27	7
	Lewes	-	-	-	-	8	-	-	-	3	-	2	7	25	9	23	18	27	9	3	2	-	-	6	29	9
	West Firle	-	-	1	-	1	-	-	-	3	-	2	1	4	-	4	4	4	4	1	-	-	-	-	7	4
	Newhaven	5	-	-	-	7	-	-	-	6	-	4	3	19	5	17	18	17	6	7	-	-	1	1	9	11
77	Brighton	-	10	9	21	61	-	9	1	26	-	78	19	208	42	226	166	337	86	63	13	5	3	55	328	30
78	Steyning	-	3	4	2	33	1	16	2	13	-	44	9	81	24	98	82	103	30	19	2	3	3	20	149	23
79	Horsham	1	44	4	7	29	-	2	-	12	-	22	3	45	7	60	49	73	25	5	2	1	2	15	84	29
80	Petworth	-	3	1	4	6	-	4	1	1	-	3	1	17	5	21	20	31	14	3	1	-	1	5	46	5
81	Thakeham	1	-	2	-	6	-	1	-	3	-	7	-	10	1	18	9	31	8	1	-	-	1	7	9	3
82	East Preston (Worthing)	1	7	3	5	42	-	-	-	31	-	17	3	44	12	43	42	67	37	9	-	-	1	7	66	14
83	Westhampnett	7	1	1	5	4	-	3	3	2	1	17	2	41	6	58	32	52	29	8	-	1	2	13	65	18
84	Chichester	-	1	-	2	2	-	3	-	9	-	9	1	19	5	16	18	19	8	4	1	1	-	4	27	4
85	Midhurst	-	8	-	-	6	-	7	1	2	-	10	-	23	5	30	33	39	18	4	-	1	-	13	45	16
86	Westbourne	-	3	-	3	3	-	2	-	2	-	10	1	19	1	17	14	37	8	3	-	-	-	5	16	6
	4.—HAMPSHIRE.																									
87	Havant	-	2	1	2	4	-	4	-	7	-	5	3	12	3	21	21	22	13	4	2	-	-	7	28	5
88	Portsea Island	1	200	18	64	108	-	108	13	198	1	96	66	313	51	406	290	539	170	91	9	14	5	78	461	168
89	Alverstoke	-	49	1	7	7	-	11	3	29	1	5	17	59	3	60	40	92	39	10	2	3	3	9	92	19
90	Fareham	4	1	1	16	9	-	9	1	18	-	15	5	33	3	84	44	64	9	2	1	1	1	11	91	18
91	Isle of Wight*	-	34	1	27	27	-	13	5	14	-	51	12	153	29	156	127	207	64	32	7	1	5	36	193	47
92	Lymington	-	11	-	2	12	-	1	-	1	-	9	4	16	3	34	28	39	18	5	2	3	2	12	48	14
93	Christchurch	1	5	1	4	11	1	3	-	16	2	23	12	189	14	63	63	96	44	25	3	-	2	21	110	28
94	Ringwood	-	-	-	-	9	-	-	-	1	-	4	-	6	2	7	9	10	7	1	-	1	1	-	42	7
95	Fordingbridge	-	-	-	-	-	-	-	-	2	-	4	-	8	5	8	6	16	9	-	1	-	1	3	37	4
96	New Forest	-	-	-	-	2	-	2	-	1	-	9	-	14	5	36	23	47	14	6	3	-	-	9	49	18

* 76.—The District of Lewes comprises the four Poor Law Unions of Chailey, Lewes, West Firle, and Newhaven.

Deaths from several Causes, and Inquest Cases in the Year 1886, in Registration Districts—*continued*.

II.—SOUTH EASTERN COUNTIES—*continued*.

No.	DISTRICTS.	CAUSES OF DEATH.																							Inquests.
		Small-pox.	Measles.	Scarlet Fever.	Diphtheria.	Whooping-cough.	Typhus.	Enteric Fever.	Simple and Ill-defined Fever.	Diarrhœa and Dysentery.	Cholera.	Cancer.	Tabes Mesenterica.	Phthisis.	Other Tubercular and Scrofulous Diseases.	Diseases of Nervous System.	Diseases of Circulatory System.	Diseases of Respiratory System.	Diseases of Digestive System.	Diseases of Urinary System.	Diseases of Generative System.	Puerperal Fever.	Childbirth.	Violence.	All other Causes.	
	4.—HAMPSHIRE—*continued*.																								
97	SOUTHAMPTON			11	5	11		10	2	25		36	21	120	15	121	111	209	56	33	2		3	33	194	64
98	SOUTH STONEHAM		13	11	2	14		9		15		30	9	80	17	100	87	134	47	22	4		4	18	141	34
99	ROMSEY			4		4		1				7		8		25	19	23	9	2				3	23	14
100	STOCKBRIDGE	1		1		1						3		12		18	6	18	2		2		1		25	2
101	*WINCHESTER—{NEW WINCHESTER	4	1	3	11	16		2		20		17	4	42		77	52	121	38	17	1		1	25	87	23
	{HURSLEY			1								1		4		9	5	5	3	2				2	8	3
102	DROXFORD	1	2	4		9		2				2	2	7	1	25	19	32	16	6				8	39	11
103	GATHERINGTON							2				2		2		1	3	5	7	1					10	7
104	PETERSFIELD		2		18	12		2		1		7	1	13	3	27	20	20	10	3					37	8
105	ALRESFORD		3	1	1							3		11	1	20	17	26	4	3					24	9
106	ALTON			3		2		2		7		4	1	33	2	33	32	49	5	10	1			4	44	9
107	HARTLEY WINTNEY		3		3	5		1	2	15	2	9	4	30	10	56	29	54	14	8	1	1		6	58	13
108	BASINGSTOKE					3				4		12	2	24	6	40	41	43	22	7				15	56	24
109	WHITCHURCH			1	1		1			4	1	3		8	2	15	15	20	9	1				4	23	11
110	ANDOVER				1	4		2		8		10	2	18	2	39	30	60	22	6	1		3	8	33	23
111	KINGSCLERE				2	1						5	1	6	1	13	15	33	9	4	1		1	8	29	14
	5.—BERKSHIRE.																								
112	NEWBURY		5	1	2			3		23		15	2	26	13	62	44	58	17	3	1		2	15	31	19
113	HUNGERFORD		1	1	2	2				3		17	2	14	1	43	35	61	32	10	1			7	65	12
114	FARINGDON									1		9	5	20	6	30	25	49	10	8	1			3	49	10
115	ABINGDON					10		4				8	2	24	6	41	57	42	14	11	2	4	1	13	74	25
116	WANTAGE			6	1	16				16		8	2	33	5	31	36	41	26	7	1	2		7	73	17
117	WALLINGFORD		1		3	8		6		4		6		21	4	42	41	43	14	6	2		1	4	31	9
118	BRADFIELD		5			10				5		5	4	13	7	25	34	67	15	9		1	2	13	73	16
119	READING		5	9	6	22		3	1	40		45	9	89	22	113	82	184	48	24	3	3	1	23	164	42
120	WOKINGHAM	2	12	2	5	4				2		7	4	24	8	58	31	64	25	4	1	2		3	33	23
121	COOKHAM	3	2	1		2				4		13	1	31	13	40	22	53	13	6	2		1	13	39	13
122	EASTHAMPSTEAD			2	1	2				2		8	3	25	4	31	27	34	19	3			1	3	29	13
123	WINDSOR	4	7		11	11		3		22		23	6	55	14	34	63	101	39	16			2	18	85	29

* 101.—The District of Winchester comprises the two Poor Law Unions of New Winchester and Hursley.

Deaths from several Causes, and Inquest Cases in the Year 1886, in Registration Districts—*continued*.

III.—SOUTH MIDLAND COUNTIES.

No.	DISTRICTS.	CAUSES OF DEATH. Small-pox.	Measles.	Scarlet Fever.	Diphtheria.	Whooping-cough.	Typhus.	Enteric Fever.	Simple and Undefined Fever.	Diarrhœa and Dysentery.	Cholera.	Cancer.	Tabes Mesenterica.	Phthisis.	Other Tubercular and Scrofulous Diseases.	Diseases of Nervous System.	Diseases of Circulatory System.	Diseases of Respiratory System.	Diseases of Digestive System.	Diseases of Urinary System.	Diseases of Generative System.	Puerperal Fever.	Childbirth.	Violence.	All other Causes.	Inquests.
	6.—MIDDLSX. (*ex-met.*)																									
124	Staines	4	12	1	2	29		4		22	1	12	2	46	8	47	33	101	34	6	1	1		14	67	23
125	Uxbridge	1	9	1	2	19		2		21	1	16	2	62	13	116	47	96	26	18	1			25	96	44
126	Brentford	1	25	2	12	30	1	15	6	37		68	22	166	66	263	164	402	136	45	7	3	8	65	304	120
127	Hendon		42	4	25	55		8		71	2	37	20	85	51	117	92	224	87	23	1	4		29	222	79
128	Barnet		2	4	10	21				42		25	4	73	17	184	67	108	47	15	1	3		22	94	32
129	Edmonton	4	44	20	37	124		51		244	6	113	74	237	79	368	240	616	197	65	12	17	3	38	563	200
	7.—HERTFORDSH.																									
130	Ware		2		1	12	1			19		8	2	30	3	55	23	53	15	10	2			8	64	10
131	Bishop Stortford		8		9	4				6	1	24	9	33	5	58	44	65	24	17	4	1	2	13	67	12
132	*Royston { Buntingford / Royston		7		2	13		1		14	1	17	1	21	5	37	23	62	16	12	1		1	11	58	17
133	Hitchin		5	2	12	18		1		3		17	1	31	2	57	43	93	26	3	1	1		12	130	11
134	Hertford	1	2		1	7				27		15	6	33	2	57	43	93	26	7	1	1	1	12	130	11
135	†Hatfield { Hatfield / Welwyn		9	1	2	16		2		16		13	2	21	9	38	22	74	18	3	1	2	2	12	67	18
136	St. Albans			10	4	9		3		8		3		11	4	9	8	27	5	6				3	21	3
137	Watford		3	2	4	5		3		4		1		2		6	3	3		2				1	4	
138	Hemel Hempstead		11	3	34	5		9		15		21	2	33	15	68	40	72	24	10	2	1		18	58	21
139	Berkhampstead		3	1	4	5		3		15		20	14	62	7	144	80	109	35	17	1	2		20	88	34
			32	1		5		1		7		15	3	24	7	88	32	39	17	7		2		10	57	29
										27	1	11	2	14	2	28	37	46	9	7	1			15	66	18
	8.—BUCKINGHAMS.																									
140	Amersham		6			6		2		14		12	1	16	9	40	46	58	13	7	2			14	62	15
141	Eton		3	1	4	26		2		9		24	2	33	8	52	43	106	30	10	2	1		25	36	34
142	Wycombe	2	15	6	7	36		3		43	1	14	10	55	11	85	76	152	47	18	4	6		16	196	36
143	Aylesbury		35	2	20	23		1		24		16	7	34	5	87	53	88	31	16				14	101	38
144	Winslow			4	3	2				3		2	5	8		21	12	17	8	7				1	5	5
145	Newport Pagnell		1	1	5	18	1			13		18	13	27	10	48	40	75	28	10				1	44	25
146	Buckingham		4		2	4				5		16		19	5	30	18	18	8	8	2			21	94	13
																								5	56	
	9.—OXFORDSHIRE.																									
147	Henley			6	9	6		2		14		12	1	22	9	47	46	71	22	12				13	78	16
148	Thame	1	9		3	5		1		5		8	2	19	5	36	36	38	16	6		1		6	72	7
149	Headington	1	5	1	3	7		4		14		18	1	72	37	113	55	97	38	33	2	3	3	13	133	36
150	Oxford	1	14		1	10		1	1	23		19	5	42	10	41	30	67	18	6		3	3	10	61	26

* 132.—The District of Royston comprises the two Poor Law Unions of Buntingford and Royston.

† 135.—The District of Hatfield comprises the two Poor Law Unions of Hatfield and Welwyn.

Deaths from several Causes, and Inquest Cases in the Year 1886, in Registration Districts—*continued*.

III.—SOUTH MIDLAND COUNTIES—*continued*.

No.	DISTRICTS.	CAUSES OF DEATH.																					Inquests.
		Small-pox.	Measles.	Scarlet Fever.	Diphtheria.	Whooping-cough.	Typhus.	Enteric Fever.	Simple and Ill-defined Fever.	Diarrhœa, and Dysentery.	Cholera.	Cancer.	Tabes Mesenterica.	Phthisis.	Other Tubercular and Scrofulous Diseases.	Diseases of Nervous System.	Diseases of Circulatory System.	Diseases of Respiratory System.	Diseases of Digestive System.	Diseases of Urinary System.	Diseases of Generative System.	Puerperal Fever.	Childbirth.	Violence.	All other Causes.	
	9.—OXFORDSHIRE—*continued.*																						
151	Bicester	-	2	-	3	9	-	4	1	4	1	12	4	16	6	18	21	45	18	9	-	-	-	9	47	19
152	Woodstock	-	3	1	1	3	-	3	-	3	-	9	3	15	1	20	17	40	23	5	1	2	-	11	64	15
153	Witney	-	3	1	1	5	-	3	-	3	-	5	3	20	4	18	18	48	16	11	-	-	-	7	116	24
154	Chipping Norton	-	1	-	-	12	-	3	-	1	-	5	3	20	9	19	17	43	16	15	1	1	-	7	84	11
155	Banbury	1	-	3	1	5	-	3	-	3	2	9	5	33	5	22	22	33	28	10	3	4	-	12	140	24
	10.—NORTHAMPTN.																						
156	Brackley	-	10	1	3	1	-	3	1	6	-	5	1	9	6	40	24	88	24	18	1	1	-	9	40	3
157	Towcester	-	15	3	1	17	1	3	-	6	-	6	5	16	5	35	25	41	17	6	1	1	-	11	55	12
158	Potterspury	-	4	1	1	5	-	3	-	2	-	10	3	17	7	37	26	13	15	5	-	-	-	7	71	4
159	Hardingstone	-	11	2	1	5	-	3	1	6	-	5	4	13	9	19	8	40	8	4	-	-	-	4	32	1
160	Northampton	-	33	25	6	42	-	3	15	11	4	88	17	136	42	213	30	374	30	25	3	4	-	49	283	23
161	Daventry	-	7	2	-	7	1	6	17	3	1	7	4	14	5	44	26	48	25	9	1	1	-	17	64	4
162	Brixworth	-	6	17	2	38	-	3	15	6	3	16	1	15	4	29	24	95	18	4	1	1	-	9	51	2
163	Wellingborough	-	45	4	7	-	-	3	17	19	-	21	12	56	25	73	41	142	39	13	2	1	-	16	124	3
164	Kettering	-	15	1	1	7	-	3	13	15	1	29	5	33	14	44	18	111	29	15	6	1	-	13	115	1
165	Thrapston	-	25	16	4	1	-	3	3	7	1	10	4	21	8	39	11	60	23	5	3	1	-	6	75	6
166	Oundle	-	4	2	2	37	1	6	6	41	-	16	5	11	3	73	36	84	39	4	1	1	-	6	89	1
167	Peterborough	-	4	1	4	2	-	3	3	16	2	29	4	43	28	79	69	184	39	9	4	2	-	11	119	19
	11.—HUNTINGDONS.																						
168	Huntingdon	-	45	2	2	9	-	8	4	7	-	20	2	24	6	43	32	93	46	6	1	1	-	6	98	11
169	St. Ives	-	15	5	5	13	-	3	-	13	-	24	5	27	5	33	33	14	34	11	-	2	-	11	93	13
170	St. Neots	-	-	2	4	4	1	-	3	19	2	19	1	19	6	35	33	34	16	7	-	2	-	7	51	5
	12.—BEDFORDSH.																						
171	Bedford	-	4	26	5	15	1	3	4	27	1	31	5	87	14	180	46	147	48	25	1	2	-	35	150	45
172	Biggleswade	-	20	2	1	15	-	3	3	30	4	17	4	30	10	24	28	36	33	13	3	3	-	3	138	3
173	Ampthill	-	9	1	6	3	-	3	2	9	-	14	4	29	4	29	17	49	19	8	1	1	-	4	74	7
174	Woburn	-	16	6	1	1	-	3	1	9	-	7	3	17	9	29	21	24	21	6	-	1	-	6	57	2
175	Leighton Buzzard	-	5	4	4	12	-	3	1	6	-	20	1	65	18	65	33	122	43	10	4	1	-	11	190	19
176	Luton	-	4	1	1	2	-	3	1	3	-	10	1	33	15	110	69	142	60	18	4	1	-	11	170	19

Deaths from several Causes, and Inquest Cases in the Year 1886, in Registration Districts—*continued.*

III.—SOUTH MIDLAND COUNTIES—*continued.*

No.	DISTRICTS.	CAUSES OF DEATH. Small-pox.	Measles.	Scarlet Fever.	Diphtheria.	Whooping-cough.	Typhus.	Enteric Fever.	Simple and Ill-defined Fever.	Diarrhœa and Dysentery.	Cholera.	Cancer.	Tabes Mesenterica.	Phthisis.	Other Tubercular and Scrofulous Diseases.	Diseases of Nervous System.	Diseases of Circulatory System.	Diseases of Respiratory System.	Diseases of Digestive System.	Diseases of Urinary System.	Diseases of Generative System.	Puerperal Fever.	Childbirth.	Violence.	All other Causes.	Inquests.
	13.—CAMBRIDGES.																									
177	CAXTON	-	1	1	-	16	-	-	-	2	-	8	1	15	2	24	20	35	18	2	-	-	-	16	49	9
178	CHESTERTON	-	1	4	9	29	-	-	11	15	-	21	3	73	21	64	47	99	18	2	2	-	3	16	101	23
179	CAMBRIDGE	-	13	1	20	15	-	-	5	37	1	40	24	89	24	86	43	137	26	2	3	-	3	41	99	61
180	LINTON	-	25	-	-	1	-	-	-	12	-	10	1	23	4	31	29	33	6	-	-	-	-	9	57	12
181	NEWMARKET	-	9	6	11	28	-	-	3	21	-	18	9	54	11	61	59	90	32	9	1	1	-	15	123	24
182	ELY	-	3	-	1	13	-	-	5	5	-	20	2	41	18	37	55	55	27	14	3	2	1	11	76	13
183	NORTH WITCHFORD	2	2	12	4	14	-	-	3	18	8	15	4	24	14	27	33	44	21	3	-	-	2	11	77	13
184	WHITTLESEY	-	-	5	2	5	-	-	-	1	-	8	1	13	2	22	10	29	15	1	2	-	-	5	27	4
185	WISBECH	-	1	2	6	2	1	-	-	11	-	36	2	40	8	73	37	38	26	19	2	1	2	21	156	31
	IV.—EASTERN COUNTIES.																									
	14.—ESSEX.																									
186	WEST HAM	-	3	58	42	99	338	-	-	57	1	298	12	120	133	422	134	689	312	1056	262	100	8	15	11	120	747	187
187	EPPING	-	-	2	5	6	2	-	-	-	-	15	2	21	9	24	12	34	22	66	27	15	-	1	1	19	83	13
188	ONGAR	-	-	2	-	2	2	-	-	-	-	5	-	3	5	30	3	23	19	32	21	3	1	-	-	9	41	8
189	ROMFORD	-	-	33	2	11	3	-	8	33	1	24	5	54	14	100	70	137	45	15	3	4	2	29	156	33
190	ORSETT	-	-	2	5	6	31	1	5	16	1	6	6	45	13	53	38	62	21	7	1	2	2	17	68	24
191	BILLERICAY	-	4	3	1	7	8	-	5	17	-	9	1	43	3	37	41	52	27	11	1	1	1	14	96	23
192	CHELMSFORD	-	1	9	1	3	13	-	-	24	2	20	4	46	11	90	81	74	40	29	-	1	-	20	103	26
193	ROCHFORD	-	-	5	3	7	16	-	13	38	1	10	3	43	5	55	50	74	27	8	1	1	1	16	91	18
194	MALDON	-	-	6	-	7	7	-	3	10	-	16	7	44	10	58	38	44	23	11	-	-	-	14	95	12
195	TENDRING	-	-	5	-	14	-	-	5	28	-	29	11	66	12	88	54	113	34	5	1	-	2	10	124	13
196	COLCHESTER	-	4	-	1	22	-	-	3	62	1	22	5	72	7	79	55	113	54	19	3	1	3	16	96	33
197	LEXDEN	-	-	2	-	1	14	-	6	16	4	20	4	33	4	49	42	59	15	7	4	2	-	9	58	7
198	HALSTEAD	-	-	-	-	4	-	-	2	19	-	16	2	29	2	28	36	57	20	10	1	-	-	5	77	4
199	BRAINTREE	-	-	5	-	1	1	-	2	13	-	27	2	55	20	80	45	86	33	8	3	-	1	30	111	23
200	DUNMOW	-	-	3	-	3	5	-	1	6	-	25	4	23	3	43	53	52	15	8	-	1	1	5	59	12
201	SAFFRON WALDEN	-	1	27	2	2	10	-	5	10	-	28	3	30	8	55	47	41	17	13	-	4	1	15	68	13

Deaths from several Causes, and Inquest Cases in the Year 1886, in Registration Districts—*continued.*

IV.—EASTERN COUNTIES—*continued.*

No.	DISTRICTS.	CAUSES OF DEATH. Small-pox.	Measles.	Scarlet Fever.	Diphtheria.	Whooping-cough.	Typhus.	Enteric Fever.	Simple and Ill-defined Fever.	Diarrhœa and Dysentery.	Cholera.	Cancer.	Tabes Mesenterica.	Phthisis.	Other Tubercular and Scrofulous Diseases.	Diseases of Nervous System.	Diseases of Circulatory System.	Diseases of Respiratory System.	Diseases of Digestive System.	Diseases of Urinary System.	Diseases of Generative System.	Puerperal Fever.	Childbirth.	Violence.	All other Causes.	Inquests.
	15.—SUFFOLK.																									
202	Risbridge		10		6	20				20		11	4	29	4	37	36	39	22	4	1	1	2	13	60	11
203	Sudbury	5	28	1	3	24		4		15	1	18	21	44	15	63	50	93	27	13	2	1	1	17	112	15
204	Cosford		3	1		7				10		11	2	31	9	24	29	55	25	9	1			11	93	11
205	Thingoe					13				5		8	2	23	9	41	31	49	13	5				12	51	3
206	Bury St. Edmunds		2			16				9		16	5	28	9	47	28	66	25	9	1			12	85	17
207	Mildenhall		2	2	3	9		9	2	4	1	9	3	15	2	15	18	22	8		1	1	1	7	41	5
208	Stow		1	2	10	33	1	1	1	14		11	5	30	5	44	34	69	19	14	1	1		12	95	16
209	Hartismere					12		8		7		9		23	4	37	21	34	18	14	1			5	78	10
210	Hoxne			1	1	4		1	1	4		8		26	6	25	22	26	13	4	1		1	5	53	8
211	Bosmere		1	1	2	2		4		6	1	11	1	22	5	26	33	33	11	3			1	10	75	14
212	Samford		3	2				1		11		4		20	2	29	21	47	13	3		1	1	8	48	21
213	Ipswich		5		5	14		4		67		42	12	138	37	120	82	181	41	26	4	5	1	37	223	70
214	Woodbridge				9	9	1	2		12		21	4	40	12	72	34	52	33	8		2	2	8	132	23
215	Plomesgate				2	9		2	1	3		8	7	36	4	38	34	54	23	4		1		16	79	24
216	Blything		3		2	12		3		15		17	4	35	10	46	32	71	23	9	1			15	122	20
217	Wangford		2	1	1	2				9		14	2	28	14	31	20	44	16	5	1			10	61	9
218	Mutford		1	2	2	44		3	1	43		34	15	53	18	89	70	127	34	13		6	3	29	215	49
	16.—NORFOLK.																									
219	Yarmouth		11	16	3	9		13	1	91		35	11	46	21	132	52	136	49	21	1	1	3	24	204	34
220	Flegg			2				3		13		4	1	15	3	28	8	20	8	2				7	63	4
221	Smallburgh			4	1			4		14		10	7	26	3	42	45	41	18	9	2			10	88	12
222	Erpingham		2	1	2	2		4		11	1	15	5	17	5	17	28	37	16	10	1	1	2	12	76	16
223	Aylsham		1	5	2	1		3		5		15	2	31	5	46	33	47	15	4	1		3	4	76	3
224	St. Faiths			1		5	1	1		13		8	1	16	3	39	19	38	9	2	1	1		7	68	7
225	Norwich			14	13	39		39		216		93	11	145	36	250	172	294	120	46	11	14	6	51	574	127
226	Forehoe				3					19		14	1	14	1	25	31	25	9	1	2	1		6	60	12
227	Henstead			3	1	3		1		6	1	4		14	1	23	16	38	6	5				10	60	15
228	Blofield		1	1				2	1	11		12	5	26	11	57	23	33	20	7			1	14	46	16
229	Loddon			6	1	1		1		5		13	4	17	4	26	25	27	6	3	1	1	3	3	69	4
230	Depwade		1	2	1	11		1	1	8	1	20		40	9	66	74	22	12	3	1	3	4	13	94	13
231	Guiltcross					15		2		5		9		17	3	22	21	35	19	5	1	1		4	52	2
232	Wayland				2	3				8		9		8		33	18	30	9	3	1			3	53	7
233	Mitford		5	11	4	5		1		19		19	3	40	7	46	37	72	16	15	1	1		15	121	21
234	Walsingham		3			7		1		9		30	6	34	2	59	46	47	19	15	2		1	7	47	3
235	Docking		1			2		1		5		18	2	33		41	31	35	22	4		3		8	113	12

Deaths from several Causes, and Inquest Cases in the Year 1886, in Registration Districts—*continued.*

IV.—EASTERN COUNTIES—*continued.*

No.	DISTRICTS.	CAUSES OF DEATH. Small-pox.	Measles.	Scarlet Fever.	Diphtheria.	Whooping-cough.	Typhus.	Enteric Fever.	Simple and Ill-defined Fever.	Diarrhœa and Dysentery.	Cholera.	Cancer.	Tabes Mesenterica.	Phthisis.	Other Tubercular and Scrofulous Diseases.	Diseases of Nervous System.	Diseases of Circulatory System.	Diseases of Respiratory System.	Diseases of Digestive System.	Diseases of Urinary System.	Diseases of Generative System.	Puerperal Fever.	Childbirth.	Violence.	All other Causes.	Inquests.
	16.—NORFOLK— *continued.*																									
236	FREEBRIDGE LYNN	-	-	1	7	6	-	2	-	6	-	5	-	19	2	28	15	27	14	9	2	-	2	5	72	9
237	KINGS LYNN	-	-	1	5	12	1	2	-	10	1	14	5	28	11	50	45	71	20	8	3	1	-	11	122	15
238	DOWNHAM	1	1	2	1	-	-	4	1	5	-	7	1	34	4	48	27	48	22	18	1	1	2	10	72	8
239	SWAFFHAM	3	2	-	2	-	-	2	-	3	-	10	2	20	7	36	19	30	17	1	1	-	-	6	62	4
240	THETFORD	4	-	-	2	3	-	2	-	7	-	15	1	21	5	34	35	46	26	12	-	1	-	13	55	15

V.—SOUTH WESTERN COUNTIES.

	17.—WILTSHIRE.																									
241	HIGHWORTH	-	17	2	5	5	-	7	-	8	-	13	9	55	12	38	62	139	41	10	3	3	1	18	111	40
242	CRICKLADE	-	-	-	-	1	-	4	-	2	-	7	5	23	1	28	31	44	12	3	-	1	-	7	42	14
243	MALMESBURY	-	-	-	2	-	-	-	-	5	-	1	5	16	-	42	24	51	12	11	4	-	2	7	46	16
244	CHIPPENHAM	-	-	-	-	4	-	-	-	7	-	5	4	29	5	54	42	68	22	9	3	2	1	7	94	19
245	CALNE	-	-	-	-	1	-	1	-	2	1	14	1	13	1	24	18	27	5	4	-	-	-	3	40	6
246	MARLBOROUGH	-	-	-	1	1	1	-	-	3	-	7	-	8	2	28	18	29	10	2	1	-	-	4	36	12
247	DEVIZES	-	4	1	3	1	-	4	1	6	-	21	2	43	9	63	32	62	17	9	-	1	1	12	67	35
248	MELKSHAM	-	2	-	11	2	-	1	-	5	-	13	17	33	2	44	34	64	22	6	3	4	2	12	49	23
249	BRADFORD-ON-AVON	-	-	-	5	2	-	1	-	3	-	6	2	16	2	35	29	38	16	2	-	-	-	7	31	13
250	WESTBURY	-	-	-	-	2	-	-	-	3	-	4	-	15	2	30	29	25	22	8	1	1	3	3	29	26
251	WARMINSTER	-	-	5	3	12	-	2	-	3	-	9	3	17	6	35	35	50	13	10	1	2	-	5	50	20
252	PEWSEY	-	-	-	-	1	-	-	-	6	-	6	-	22	4	37	43	41	14	8	1	-	3	7	43	23
253	AMESBURY	-	-	1	1	2	-	-	-	1	-	2	1	8	3	22	28	22	12	6	3	1	-	4	22	12
254	*ALDERBURY { ALDERBURY	-	-	6	1	9	-	3	1	6	-	19	1	19	5	61	42	72	11	12	2	3	-	13	69	17
	*ALDERBURY { SALISBURY	-	-	1	-	1	-	-	-	4	-	5	1	16	1	19	17	28	6	1	-	1	-	2	23	6
255	WILTON	-	-	-	-	2	-	2	1	1	-	5	1	13	2	21	27	21	7	6	2	1	1	6	38	6
256	TISBURY	-	-	-	1	2	-	-	-	4	-	7	2	19	6	14	21	30	5	11	-	-	-	5	24	5
257	MERE	-	-	-	1	3	-	-	-	2	-	5	-	7	2	27	10	22	3	2	-	-	-	3	21	3

* 254.—The Registration District and Poor Law Union of Alderbury prior to 21st May 1869 consisted of two Registration Districts, Alderbury and Salisbury.

Deaths from several Causes, and Inquest Cases in the Year 1886, in Registration Districts—*continued.*

V.—SOUTH WESTERN COUNTIES—*continued.*

No.	DISTRICTS.	CAUSES OF DEATH. Small-pox.	Measles.	Scarlet Fever.	Diphtheria.	Whooping-cough.	Typhus.	Enteric Fever.	Simple and Ill-defined Fever.	Diarrhœa and Dysentery.	Cholera.	Cancer.	Tabes Mesenterica.	Phthisis.	Other Tubercular and Scrofulous Diseases.	Diseases of Nervous System.	Diseases of Circulatory System.	Diseases of Respiratory System.	Diseases of Digestive System.	Diseases of Urinary System.	Diseases of Generative System.	Puerperal Fever.	Childbirth.	Violence.	All other Causes.	Inquests.
	18.—DORSETSHIRE.																									
258	Shaftesbury		3		9	7			1	3		7	1	19	4	38	37	38	7	8		1		6	31	10
259	Sturminster			1	4					4		6		12	5	28	16	20	12	11	3		2	1	43	4
260	Blandford				1	2		1		4		7	3	20	4	38	29	33	16	12				4	42	4
261	Wimborne			2	1	16				3		17	1	22	3	45	44	62	14	9			3	3	43	1
262	Poole	5	2	1	3	1		3		17		15	3	35	9	62	29	66	23	11	2	1	1	12	81	14
263	Wareham				1	12		9		3		8	2	28	7	33	41	65	18	10	1		2	15	53	17
264	Weymouth		11		4	18		13	1	18		16	2	36	1	62	65	111	40	13	2	1	4	14	74	22
265	*Dorches- { Dorchester				2	13		1		1		12	2	47	5	52	59	82	18	9	3	1		6	63	15
	ter { Cerne			2						1		3		9	1	27	14	23	10	2					23	1
266	Sherborne				5	4		2		3		10		18	4	32	20	43	12	6			1	6	28	8
267	Beaminster		1	1	14			1		3		5	1	15	3	27	24	30	18	2	2		3	6	40	4
268	Bridport					1				4		12	2	19	4	50	24	40	14	5	1		1	8	54	10
	19.—DEVONSHIRE.																									
269	Axminster		11	4			1	2		2		4	1	21	7	46	36	43	16	6	1	1	1	7	97	9
270	Honiton		8	1	1	4		4	1	3		12	3	24	3	62	47	57	19	5	4	2	2	5	78	8
271	St. Thomas	1	54	3	4	6	1	18		31		37	8	82	14	148	125	208	53	27	1	4	1	24	186	35
272	Exeter		35	6	1	13		11		30		46	9	73	21	166	98	172	52	14	2	2	3	19	133	55
273	Newton Abbot		9	7	11	30		10	1	29	1	64	23	140	30	194	158	241	86	81	6	6		30	237	47
274	Totnes	2	2	8	11	4	1	7	1	14		20	5	59	12	99	61	107	64	15	2	5	2	22	134	26
275	Kingsbridge		4		3	5		9		1		16		20	2	53	33	51	23	9	3	1	2	6	54	8
276	Plymton St. Mary		16	7	2	11		5	1	14		16		36	7	69	33	78	24	12	1	3		12	99	17
277	Plymouth		82	18	10	17		44	2	59	2	66	23	193	47	273	160	346	100	40	4	7	5	47	284	112
278	East Stonehouse		15	2	7	2		3		13		9	2	47	7	61	26	66	18	9		1		3	83	7
279	Stoke Damerel		15	12	4	12	2	5		26		50	22	82	25	142	90	173	53	25	4		2	33	223	33
280	Tavistock		22	7	1	8		6	1	27		19	4	54	16	61	53	130	30	12	2		2	11	122	35
281	Okehampton		21		3	18				2		16	5	24	10	40	34	65	8	10	1		4	10	54	17
282	Crediton		27		1	5		3		1		10	1	25	6	50	34	63	24	5		2		9	33	10
283	Tiverton		31		3	13		3	1	8		17	9	36	10	65	63	124	30	14	3	5	5	16	150	16
284	South Molton				12	2		1		5		9	2	23	3	33	39	37	19	7	1	1	1	9	48	10
285	Barnstaple		1		11	16		2	1	18		37	5	62	11	96	62	97	50	18	3		2	25	113	34
286	Torrington		9		4					6		11	7	22	4	42	30	47	14	10		2	4	5	35	7
287	Bideford		3	1	1	12		2		10		13	6	29	9	46	40	68	21	8		2	1	22	57	23
288	Holsworthy		6		4	5			1	2		7	1	18	3	27	23	15	6	4	1	1	2	4	23	10

* 285.—The District of Dorchester comprises the two Poor Law Unions of Dorchester and Cerne.

Deaths from several Causes, and Inquest Cases in the Year 1886, in Registration Districts—*continued.*

V.—SOUTH WESTERN COUNTIES—*continued.*

No.	DISTRICTS.	CAUSES OF DEATH.																							
		Small-pox.	Measles.	Scarlet Fever.	Diphtheria.	Whooping-cough.	Typhus.	Enteric Fever.	Simple and Ill-defined Fever.	Diarrhœa and Dysentery.	Cholera.	Cancer.	Tabes Mesenterica.	Phthisis.	Other Tubercular and Scrofulous Diseases.	Diseases of Nervous System.	Diseases of Circulatory System.	Diseases of Respiratory System.	Diseases of Digestive System.	Diseases of Urinary System.	Diseases of Generative System.	Puerperal Fever.	Childbirth.	Violence.	All other Causes.	Inquests.
	20.—CORNWALL.																								
289	STRATTON		3	1	2	6		1	1	5	1	3	2	9	1	17	16	13	1	6	1	2		9	37	16
290	CAMELFORD		4		2	12		2		7		2	3	9	2	20	9	15	10	7				17	33	26
291	LAUNCESTON		21	1	3	8		6		12		10	1	22	4	51	31	65	14	11	1	1	1	10	54	19
292	ST. GERMANS		21	1	11	14		1	2	6	1	11	4	47	20	80	58	101	16	21	1	4	2	12	85	60
293	LISKEARD		1	3	2	20		2		9		11	3	34	5	73	41	63	29	8				13	92	47
294	BODMIN		27	7	4	6		4		6		14	3	23	14	36	25	59	23	14	1	2	2	9	58	23
295	ST. COLUMB		12	12	6	9	1	2	4	12		15	11	52	17	71	46	100	32	7	1	7	2	17	160	52
296	ST. AUSTELL		21	2	13	16		9	5	21		24	12	67	16	107	68	131	37	17	1	1	2	15	166	31
297	TRURO		10	4	10	30	1	2	1	7	1	16	4	37	12	58	34	87	36	3	1		2	17	122	34
298	FALMOUTH		3		4	20		4	1	16		17	1	50	10	52	28	82	36	5		1	3	6	183	22
299	HELSTON		76	1	5	64		1	4	48		37	10	39	22	138	65	225	33	25	1	3	3	30	306	51
300	REDRUTH		45	1	12	34		12	2	25	1	27	11	88	20	142	86	159	65	12	1	3	4	26	248	47
301	PENZANCE		5			2				2		4	1	5		6	3	8	2					4	3	4
302	SCILLY ISLANDS																									
	21.—SOMERSETSH.																								
303	WILLITON		1	2	5	8				6	1	6	2	24	7	42	54	50	23	7	1	1		10	71	15
304	DULVERTON					2				2		4		4	2	7	12	6	5	7	1			2	24	2
305	WELLINGTON			2	5	4		2		7		16	4	23	4	55	34	45	23	10		3		11	65	13
306	TAUNTON	3	3	2	2	15		4		15		35	3	50	8	88	88	106	35	26	3	2	3	15	175	15
307	BRIDGWATER	3	32	1	17			6		10		19	4	44	10	91	58	109	47	17		2	3	24	113	29
308	LANGPORT			2	3					9		8	5	18	3	30	23	52	20	8	2	2	1	11	66	19
309	CHARD		2	1		3		5	2	7	1	19	6	42	8	53	49	70	33	4	2	4	1	22	132	25
310	YEOVIL		1	1		12		2		6		16	5	47	6	87	53	75	33	11		2	2	10	91	20
311	WINCANTON					3		2		6		15	6	17	5	53	42	61	21	9	1			4	70	12
312	FROME			3		5		1		10	1	22	1	21	5	66	53	55	20	10	2		1	13	90	23
313	SHEPTON MALLET					1		1		3	1	7		10	6	28	44	43	22	9	1		1	7	89	14
314	WELLS		4		5	12		1		7		16	4	34	8	82	54	86	31	18		3	2	19	73	30
315	AXBRIDGE		2	5	3	8	1	2		21		25	7	56	14	88	104	102	53	31				29	132	47
316	CLUTTON	2	1	2	1	10				14		19	1	42	5	58	52	94	25	11				18	85	18
317	BATH	1	1	3	22	30			2	46	1	72	3	117	33	199	166	307	81	44	5	2	2	58	282	107
318	KEYNSHAM		1		9	11			3	11		9	1	39	10	78	59	88	19	4		3	5	13	111	25
319	BEDMINSTER	23		1	3	36		7	3	31		39	14	116	24	179	113	265	66	43	1	3	4	37	244	69

Deaths from several Causes, and Inquest Cases in the Year 1886, in Registration Districts—*continued.*

VI.—WEST MIDLAND COUNTIES.

No.	DISTRICTS.	CAUSES OF DEATH. Small-pox.	Measles.	Scarlet Fever.	Diphtheria.	Whooping-cough.	Typhus.	Enteric Fever.	Simple and Ill-defined Fever.	Diarrhœa and Dysentery.	Cholera.	Cancer.	Tabes Mesenterica.	Phthisis.	Other Tuberculer and Scrofulous Diseases.	Diseases of Nervous System.	Diseases of Circulatory System.	Diseases of Respiratory System.	Diseases of Digestive System.	Diseases of Urinary System.	Diseases of Generative System.	Puerperal Fever.	Childbirth.	Violence.	All other Causes.	Inquests.
	22.—GLOUCESTRSH.																									
320	Bristol (*part of City*)	-	25	39	16	36	-	15	-	34	-	52	9	121	28	167	109	279	83	48	4	4	3	105	207	156
321	Barton Regis (*including part of Bristol City*)	9	61	77	17	62	-	15	1	100	-	107	32	296	68	451	319	659	179	82	8	6	7	60	550	126
322	Chipping Sodbury	-	4	6	20	5	-	1	-	3	-	11	5	9	7	36	43	57	18	9	1	-	2	10	59	14
323	Thornbury	4	5	-	3	10	-	2	-	3	-	11	1	11	8	47	58	79	17	12	1	3	1	18	45	19
324	Dursley	1	1	-	-	6	-	-	-	5	-	10	2	19	2	44	28	44	18	9	-	-	-	7	49	8
325	Westbury-on-Severn	-	1	8	1	17	-	4	-	3	-	14	11	20	12	40	36	103	22	10	-	1	1	11	105	20
326	Newent	-	1	1	-	6	-	1	-	3	-	7	6	18	3	28	35	43	18	3	1	1	1	8	47	15
327	Gloucester	1	-	1	-	12	-	10	-	38	-	35	9	75	14	135	70	144	57	45	8	1	2	35	133	54
328	Wheatenhurst	-	-	-	-	6	-	1	-	4	-	4	-	8	2	11	13	15	9	2	-	-	-	7	19	9
329	Stroud	-	-	-	-	50	-	2	1	18	-	35	4	45	8	112	90	130	45	23	1	2	1	22	148	35
330	Tetbury	-	-	-	-	3	-	-	-	1	-	5	1	8	-	20	9	19	6	3	1	1	1	2	15	3
331	Cirencester	-	1	1	-	6	-	2	-	3	-	23	2	27	8	51	45	62	14	16	1	2	1	15	75	29
332	Northleach	-	-	1	-	4	-	3	1	1	-	6	1	6	2	18	27	25	8	5	-	1	-	5	29	7
333	Stow-on-the-Wold	-	-	-	-	-	-	2	-	1	-	9	1	12	3	25	26	19	12	5	1	1	2	3	43	6
334	Winchcomb	-	-	-	-	3	-	-	-	1	-	9	1	5	3	24	15	23	13	3	2	2	2	6	42	5
335	Cheltenham	-	-	2	4	2	-	7	3	35	-	37	18	72	10	139	101	191	75	27	6	6	4	28	205	41
336	Tewkesbury	-	-	-	2	1	-	3	-	11	-	7	2	29	3	35	47	41	21	2	1	1	-	17	60	20
	23.—HEREFORDSH.																									
337	Ledbury	-	-	-	-	-	-	-	-	-	-	7	1	14	1	43	32	40	8	5	2	-	-	7	39	10
338	Ross	-	-	-	-	14	-	2	-	6	-	9	2	23	7	48	33	49	12	6	2	-	1	6	54	12
339	*Hereford { Hereford	-	1	1	-	40	-	3	-	27	-	28	7	43	9	119	67	132	46	22	5	2	1	33	147	33
	*Hereford { Dore	-	-	-	-	3	-	-	-	1	-	4	-	8	1	17	23	21	5	1	-	-	-	4	34	6
340	Weobly	-	3	-	-	4	-	-	-	-	-	3	1	3	3	15	18	23	14	2	1	1	-	7	32	5
341	Bromyard	-	5	-	-	3	-	-	-	2	-	8	1	12	3	27	28	29	10	3	-	-	1	5	55	6
342	Leominster	-	4	2	-	4	-	-	-	4	-	11	4	16	1	42	37	57	13	5	2	2	-	9	64	13
343	Kington	-	9	1	1	5	-	-	-	2	-	3	3	14	7	35	33	53	13	2	-	1	-	5	66	8
	24.—SHROPSHIRE.																									
344	Ludlow	-	10	-	-	3	-	3	-	9	-	11	1	35	4	56	23	31	30	5	-	-	-	18	53	18
345	Clun	-	20	-	-	6	-	-	-	2	-	3	-	15	4	26	19	34	8	7	-	-	3	1	21	3
346	Church Stretton	1	2	-	-	2	-	-	-	1	-	6	2	6	-	12	17	18	3	6	-	-	1	1	19	4
347	Cleobury Mortimer	-	-	6	2	-	-	-	-	1	-	6	-	6	1	19	14	32	5	5	1	-	-	2	24	6
348	Bridgnorth	-	1	1	1	9	-	2	-	10	-	13	4	24	5	30	41	55	18	13	-	-	-	10	66	16
349	Shifnal	-	6	-	-	1	-	1	-	4	-	5	2	10	3	24	20	41	17	4	-	-	-	10	21	8

* 339.—The District of Hereford comprises the two Poor Law Unions of Hereford and Dore.

Deaths from several Causes, and Inquest Cases in the Year 1886, in Registration Districts—*continued.*

VI.—WEST MIDLAND COUNTIES—*continued.*

No.	DISTRICTS.	CAUSES OF DEATH. Small-pox.	Measles.	Scarlet Fever.	Diphtheria.	Whooping-cough.	Typhus.	Enteric Fever.	Simple and Ill-defined Fever.	Diarrhœa and Dysentery.	Cholera.	Cancer.	Tabes Mesenterica.	Phthisis.	Other Tubercular and Scrofulous Diseases.	Diseases of Nervous System.	Diseases of Circulatory System.	Diseases of Respiratory System.	Diseases of Digestive System.	Diseases of Urinary System.	Diseases of Generative System.	Puerperal Fever.	Childbirth.	Violence.	All other Causes.	Inquests.
	24.—SHROPSHIRE *—continued.*																									
350	Madeley	–	12	4	2	12	–	1	–	15	–	8	5	34	11	68	52	92	24	10	–	–	3	13	101	26
351	*Atcham { Atcham	–	2	2	–	2	–	5	–	7	–	29	2	25	3	44	31	54	9	9	1	–	1	16	81	21
	*Atcham { Shrewsbury	–	1	2	2	49	–	24	1	26	–	20	3	63	6	95	68	198	40	21	3	3	–	18	125	27
352	Oswestry	–	–	–	1	10	–	7	–	5	–	19	9	42	10	57	51	105	35	9	–	2	3	10	112	19
353	Ellesmere	–	–	1	1	2	–	4	–	8	–	13	1	19	4	27	31	48	13	4	–	1	2	9	55	10
354	Wem	–	1	–	–	4	–	2	–	2	–	3	1	21	2	25	19	33	13	2	–	3	3	8	39	12
355	Whitchurch	–	2	–	–	3	–	2	1	2	–	7	2	11	3	27	19	24	9	3	2	–	1	4	28	6
356	Market Drayton	–	–	–	2	4	–	1	–	4	–	15	1	17	3	39	29	55	14	5	1	1	–	10	40	11
357	Wellington	–	30	2	5	15	–	3	–	18	–	14	3	30	3	62	33	113	25	5	2	4	–	13	95	20
358	Newport	–	3	–	–	3	–	2	–	9	–	9	3	26	2	34	34	42	27	6	–	1	–	11	32	14
	25.—STAFFORDSH.																									
359	Stafford	–	9	1	–	17	–	2	–	14	–	19	2	33	11	128	75	81	35	9	2	–	1	19	142	27
360	Stone	–	14	1	3	13	–	11	–	17	–	13	2	53	1	30	63	106	53	9	–	2	5	16	96	23
361	Newcastle-under-Lyme	–	54	4	1	7	–	4	2	22	–	28	10	59	15	109	22	152	35	10	2	4	5	30	148	25
362	Wolstanton	–	62	4	1	38	–	10	3	105	1	48	54	104	34	267	95	356	86	17	3	15	10	34	252	47
363	Stoke-upon-Trent	–	64	20	2	20	–	35	3	146	3	37	49	184	37	393	169	506	159	36	5	8	4	96	495	103
364	Leek	–	9	1	–	9	–	1	–	21	1	18	9	40	9	82	57	161	31	21	2	3	3	17	92	16
365	Cheadle	–	5	3	1	12	–	2	–	13	1	19	3	23	3	71	53	82	23	5	–	–	3	12	81	27
366	Uttoxeter	–	3	1	–	2	1	1	–	9	–	7	7	20	6	38	29	36	26	6	1	1	1	9	47	14
367	Burton-upon-Trent	–	55	10	4	19	–	7	2	63	–	32	24	159	33	207	124	251	74	30	4	11	8	59	261	76
368	Tamworth	–	45	1	3	3	–	–	–	20	–	14	3	19	1	49	30	55	22	4	–	4	3	13	68	16
369	Lichfield	–	28	1	1	2	–	6	2	16	–	22	7	61	20	126	71	99	38	18	2	4	5	29	157	30
370	Cannock	–	23	3	2	10	1	4	1	8	–	24	18	85	9	94	45	132	37	18	1	5	2	24	140	27
371	†Wolverhampton { Seisdon	–	10	1	4	1	–	–	2	6	–	19	3	20	6	57	25	47	12	5	1	1	2	17	60	22
	†Wolverhampton { Wolverhampton	–	122	8	16	41	1	19	2	248	2	62	49	205	65	322	201	581	131	61	7	5	10	79	605	156
372	Walsall	3	129	6	11	12	1	17	2	252	–	33	42	165	25	227	88	376	91	39	3	9	1	62	376	103
373	West Bromwich	1	138	8	14	41	–	19	2	178	–	68	60	169	32	309	145	524	148	43	7	5	10	77	625	114
374	Dudley	–	105	8	9	93	–	20	1	155	1	45	77	106	22	365	166	551	166	49	8	13	6	39	686	116
	26.—WORCESTRSH.																									
375	Stourbridge	–	26	4	3	30	–	13	6	67	1	37	37	64	15	187	111	252	73	26	4	8	9	49	322	63
376	Kidderminster	–	26	8	10	11	–	5	–	36	3	19	5	53	11	95	65	120	38	19	2	3	5	27	166	64
377	Tenbury	–	2	–	1	1	–	–	–	3	–	3	–	2	1	24	16	24	4	4	–	–	–	3	24	4

* 351.—The Registration District and Poor Law Union of Atcham prior to 1st October 1871 consisted of two Registration Districts, Atcham and Shrewsbury.
† 371.—The District of Wolverhampton comprises the two Poor Law Unions of Seisdon and Wolverhampton.

Deaths from several Causes, and Inquest Cases in the Year 1886, in Registration Districts—*continued.*

VI.—WEST MIDLAND COUNTIES—*continued.*

No.	DISTRICTS.	CAUSES OF DEATH. Small-pox.	Measles.	Scarlet Fever.	Diphtheria.	Whooping-cough.	Typhus.	Enteric Fever.	Simple and Ill-defined Fever.	Diarrhœa and Dysentery.	Cholera.	Cancer.	Tabes Mesenterica.	Phthisis.	Other Tubercular and Scrofulous Diseases.	Diseases of Nervous System.	Diseases of Circulatory System.	Diseases of Respiratory System.	Diseases of Digestive System.	Diseases of Urinary System.	Diseases of Generative System.	Puerperal Fever.	Childbirth.	Violence.	All other Causes.	Inquests.
	26.—WORCESTERSH. *—continued.*																									
378	MARTLEY	-	-	7	-	3	-	2	-	6	-	13	2	18	4	45	43	46	17	7	-	3	1	6	52	14
379	WORCESTER	-	8	7	3	16	-	17	2	45	1	23	24	73	39	128	100	152	65	17	4	3	3	28	192	55
380	UPTON-ON-SEVERN	-	-	-	2	4	-	5	-	6	-	22	2	38	4	95	68	86	30	15	2	1	4	18	82	20
381	EVESHAM	-	-	1	4	6	-	1	-	6	-	10	1	16	2	33	29	29	14	9	1	-	1	5	59	9
382	PERSHORE	-	-	-	-	2	-	1	-	4	-	11	-	23	4	31	17	46	12	5	1	-	1	6	51	12
383	DROITWICH	-	-	-	1	10	-	4	-	4	1	10	3	22	10	24	35	62	24	8	-	1	-	7	68	13
384	BROMSGROVE	-	-	3	2	1	-	2	-	37	1	13	10	43	11	67	51	132	24	6	1	2	3	16	115	31
385	KINGS NORTON	1	32	18	20	25	-	11	2	76	1	62	44	151	39	203	166	285	109	44	6	5	5	41	321	69
	27.—WARWICKSH.																									
386	BIRMINGHAM	-	269	34	60	64	-	42	5	438	1	166	64	502	96	535	450	1181	273	136	34	17	15	313	964	625
387	ASTON	-	236	13	27	44	-	27	3	413	1	96	24	331	63	517	313	950	199	86	4	20	16	112	790	253
388	MERIDEN	-	6	1	4	-	-	1	-	5	-	2	1	17	4	18	23	35	14	4	1	-	-	10	42	16
389	ATHERSTONE	1	25	1	3	2	-	4	-	10	-	11	6	13	9	40	24	44	21	7	-	-	1	10	42	14
390	NUNEATON	-	4	1	-	2	-	7	3	7	1	10	13	19	8	31	27	61	14	5	-	1	-	11	38	16
391	FOLESHILL	-	6	5	1	2	-	3	1	16	-	8	15	32	7	41	29	65	28	8	1	1	-	9	97	15
392	COVENTRY	-	51	19	-	35	-	14	1	62	1	31	11	73	26	114	80	169	53	18	3	5	1	32	191	48
393	RUGBY	-	7	6	3	22	-	2	-	9	1	26	2	38	9	59	59	75	35	9	2	3	-	28	79	30
394	SOLIHULL	-	4	1	5	7	-	1	-	10	-	20	3	20	7	55	36	66	17	9	3	2	-	11	84	19
395	WARWICK	-	14	1	3	20	-	3	-	21	-	57	24	87	25	162	105	170	63	28	2	2	-	33	171	38
396	STRATFORD-ON-AVON	-	3	-	1	3	-	1	-	4	1	11	2	24	5	52	45	51	19	13	1	2	1	9	103	10
397	ALCESTER	-	3	6	4	1	-	3	-	4	-	22	3	27	9	46	34	54	26	8	-	3	5	14	67	10
398	SHIPSTON-ON-STOUR	-	3	2	1	1	-	-	2	12	1	10	3	16	3	33	41	53	21	3	1	1	1	14	62	11
399	SOUTHAM	-	5	-	-	3	-	1	-	4	-	6	4	12	5	17	15	25	13	4	2	-	1	8	33	7

VII.—NORTH MIDLAND COUNTIES.

	28.—LEICESTERSH.																									
400	LUTTERWORTH	-	4	-	4	1	-	-	-	2	-	9	-	5	9	41	26	49	18	6	1	3	-	10	43	16
401	MARKET HARBOROUGH	-	1	2	2	2	-	3	-	10	-	17	2	13	5	44	37	51	18	15	-	3	1	5	62	16
402	BILLESDON	-	-	-	-	2	-	2	-	16	1	8	4	13	1	53	22	26	7	2	-	1	-	3	33	14

Deaths from several Causes, and Inquest Cases in the Year 1886, in Registration Districts—*continued.*

VII.—NORTH MIDLAND COUNTIES—*continued.*

No.	DISTRICTS.	CAUSES OF DEATH. Small-pox.	Measles.	Scarlet Fever.	Diphtheria.	Whooping-cough.	Typhus.	Enteric Fever.	Simple and Ill-defined Fever.	Diarrhœa and Dysentery.	Cholera.	Cancer.	Tabes Mesenterica.	Phthisis.	Other Tubercular and Scrofulous Diseases.	Diseases of Nervous System.	Diseases of Circulatory System.	Diseases of Respiratory System.	Diseases of Digestive System.	Diseases of Urinary System.	Diseases of Generative System.	Puerperal Fever.	Childbirth.	Violence.	All other Causes.	Inquests.
	28.—LEICESTERSH. *—continued.*																									
403	BLABY		15	24	4	10		7		43	1	11	7	32	11	77	33	91	37	6	4	3	2	14	95	30
404	HINCKLEY		3		1	5				24		10	6	18	3	45	35	74	26	2		2		12	86	23
405	MARKET BOSWORTH		9	7		2		1		10		14	3	7	4	32	26	58	15	7	1	1	1	8	54	16
406	ASHBY-DE-LA-ZOUCH		55	7	2					16		26	13	42	9	84	53	132	45	19	4		6	27	118	40
407	LOUGHBOROUGH		2	9	6	11		4		37		23	10	36	13	77	45	102	34	12	3	2	3	11	115	19
408	BARROW-UPON-SOAR		15	8	2	4		5		38		18	7	53	24	75	52	87	31	14	1	3	2	23	151	37
409	LEICESTER		44	31	4	29		23		293	1	81	45	211	76	368	224	497	120	60	3	15	7	24	574	289
410	MELTON MOWBRAY			5	1	1		1	2	18		15	2	31	13	50	34	59	32	6	1	1		14	85	16
	29.—RUTLANDSH.																									
411	OAKHAM		11	1			1			2		5		8	5	29	19	28	18	4	2	1	1	4	62	4
412	UPPINGHAM		1		1					5		10		15	2	32	11	26	9	7			1	9	45	9
	30.—LINCOLNSH.																									
413	STAMFORD			9	3			1		9	1	16	3	21	3	37	35	51	25	7			1	14	71	15
414	BOURN		3		2	4		4		3		12	1	28	10	53	23	63	26	10		2	2	11	72	11
415	SPALDING		1	2		6		2		9		16	5	28	8	59	25	68	29	13	1	1		15	87	19
416	HOLBEACH		3	5	1			1		12	1	12	3	33	9	50	34	89	8	10	1		1	12	61	13
417	BOSTON			2	7	10		2		26		24	5	36	14	144	60	116	57	26	2	3	1	25	159	28
418	SLEAFORD				8	2			10	8	1	23	10	33	8	64	52	67	27	9	1	2	2	17	103	14
419	GRANTHAM		1	1	6	30		3		38		18	8	48	10	84	57	99	48	19	2		1	20	130	24
420	LINCOLN		48	27	17	8		14		108		42	23	107	33	229	122	202	72	31	6	5	6	45	274	61
421	HORNCASTLE	1			1	10		1		7	1	20	2	33	4	54	45	42	13	18	3		3	2	65	12
422	SPILSBY			2	7			5		7		16	11	37	13	68	42	65	27	13	1			9	88	14
423	LOUTH		3	9	3	6		4	1	15		12	9	44	14	81	54	101	37	19	3	2	5	18	111	27
424	CAISTOR		2	2	10	24		17	1	101	1	28	12	107	18	214	110	230	90	36	4	4	3	42	218	59
425	GLANFORD BRIGG		2	6	15	22	1	9	1	30		35	12	67	17	104	61	114	49	23	4	3	2	17	182	31
426	GAINSBOROUGH		5		2	3		5		26	2	16	3	56	8	82	49	97	38	15	1		1	15	128	19
	31.—NOTTINGHAMS.																									
427	EAST RETFORD		7		2	7		5		18		18	2	27	7	57	42	61	28	8	3	1	3	5	108	9
428	WORKSOP		16	1	1	5		12		12		15	7	51	9	89	60	101	53	11		4	4	21	81	27
429	MANSFIELD		16	3	21	16		6		30	1	20	28	70	8	135	77	139	55	14	1	6	3	36	202	50

Deaths from several Causes, and Inquest Cases in the Year 1886, in Registration Districts—*continued.*

VII.—NORTH MIDLAND COUNTIES—*continued.*

No.	DISTRICTS.	CAUSES OF DEATH. Small-pox.	Measles.	Scarlet Fever.	Diphtheria.	Whooping-cough.	Typhus.	Enteric Fever.	Simple and Ill-defined Fever.	Diarrhœa and Dysentery.	Cholera.	Cancer.	Tabes Mesenterica.	Phthisis.	Other Tubercular and Scrofulous Diseases.	Diseases of Nervous System.	Disease of Circulatory System.	Diseases of Respiratory System.	Diseases of Digestive System.	Diseases of Urinary System.	Diseases of Generative System.	Puerperal Fever.	Childbirth.	Violence.	All other Causes.	Inquests.
	31.—NOTTINGHAM. *—continued.*																									
430	BASFORD	2	56	13	15	72	3	27	2	180	4	63	52	171	57	327	187	495	191	37	6	18	13	92	560	130
431	NOTTINGHAM	-	159	11	8	88	-	54	2	264	-	117	129	327	100	503	263	689	205	65	17	13	17	112	758	204
432	SOUTHWELL	-	5	6	-	3	-	7	-	7	1	12	6	19	6	48	45	53	27	9	1	-	3	20	71	23
433	NEWARK	-	1	1	2	3	-	7	-	22	-	21	11	50	9	82	77	102	36	11	4	1	1	11	104	15
434	BINGHAM	-	1	-	2	2	-	2	-	6	-	11	-	23	6	27	28	39	9	7	5	-	1	8	56	12
	32.—DERBYSHIRE.																									
435	SHARDLOW	-	20	14	5	9	1	11	3	28	-	22	11	74	25	128	87	149	65	11	2	4	5	26	209	47
436	DERBY	-	3	7	2	42	-	31	1	78	3	42	28	154	27	236	128	258	113	34	2	6	5	44	272	120
437	BELPER	-	25	-	8	17	-	4	2	41	-	42	16	81	28	198	91	217	73	35	4	4	2	37	250	65
438	ASHBORNE	-	1	-	1	2	-	2	-	4	-	14	-	31	4	57	46	80	20	5	2	2	3	12	55	18
439	CHESTERFIELD	-	28	65	12	58	-	22	3	113	1	37	44	122	32	283	157	408	90	27	6	7	19	62	337	63
440	BAKEWELL	-	1	3	4	7	-	7	1	8	1	11	3	47	13	82	63	91	42	15	3	3	1	14	132	38
441	CHAPEL-EN-LE-FRITH	-	9	1	1	1	-	-	-	2	-	10	1	31	14	61	41	65	34	7	1	-	1	17	66	22
442	*HAYFIELD { GLOSSOP	-	23	3	3	5	-	11	-	26	1	12	9	44	12	69	54	92	48	11	1	1	-	12	79	25
	*HAYFIELD }	-	7	-	2	3	-	-	-	7	-	9	2	20	10	39	27	54	14	5	1	1	-	6	55	10

VIII.—NORTH WESTERN COUNTIES.

	33.—CHESHIRE.																									
443	STOCKPORT	6	67	24	19	49	1	54	4	133	-	62	43	237	82	460	245	630	145	63	7	15	17	87	497	196
444	MACCLESFIELD	-	27	5	1	29	2	2	1	33	-	42	19	102	39	102	130	218	89	28	4	3	4	26	220	58
445	ALTRINCHAM	-	7	7	8	11	1	4	-	37	-	26	10	97	20	133	119	173	69	18	2	5	3	23	211	50
446	RUNCORN	-	4	11	2	25	1	4	-	51	1	26	12	57	18	88	57	121	46	15	4	1	5	35	115	43
447	NORTHWICH	-	5	2	5	25	-	4	-	34	-	16	13	40	19	115	71	159	59	16	1	5	5	33	176	55
448	CONGLETON	-	48	2	4	18	-	-	-	17	-	19	12	52	25	104	59	142	49	11	4	1	4	21	119	32
449	NANTWICH	-	5	16	16	26	1	13	-	59	5	36	17	87	19	171	101	163	85	27	2	6	7	31	209	63
450	†CHESTER { TARVIN	-	1	-	1	-	-	-	-	3	-	9	3	13	3	25	19	24	15	3	-	2	-	5	39	12
	†CHESTER { CHESTER	-	5	9	10	4	-	5	-	33	1	31	7	115	26	155	94	154	98	39	3	3	4	27	169	53
	†CHESTER { HAWARDEN	-	-	1	6	10	-	1	-	5	-	11	2	35	2	49	19	44	19	2	-	-	1	11	60	9
451	WIRRAL	-	2	9	2	7	1	4	-	26	-	16	5	41	6	58	45	67	30	8	2	1	2	22	78	39
452	BIRKENHEAD	4	22	45	29	24	4	13	3	139	1	75	25	200	32	328	185	373	161	55	5	8	7	79	423	158

* 442.—The District of Hayfield comprises the two Poor Law Unions of Glossop and Hayfield.
† 450.—The District of Chester comprises the three Poor Law Unions of Tarvin, Chester, and Hawarden.

Deaths from several Causes, and Inquest Cases in the Year 1886, in Registration Districts—*continued.*

VIII.—NORTH WESTERN COUNTIES—*continued.*

No.	DISTRICTS.	CAUSES OF DEATH.																								
		Small-pox.	Measles.	Scarlet Fever.	Diphtheria.	Whooping-cough.	Typhus.	Enteric Fever.	Simple and Ill-defined Fever.	Diarrhœa and Dysentery.	Cholera.	Cancer.	Tabes Mesenterica.	Phthisis.	Other Tubercular and Scrofulous Diseases.	Diseases of Nervous System.	Diseases of Circulatory System.	Diseases of Respiratory System.	Diseases of Digestive System.	Diseases of Urinary System.	Diseases of Generative System.	Puerperal Fever.	Childbirth.	Violence.	All other Causes.	Inquests.
	34.—LANCASHIRE.																									
453	LIVERPOOL	2	96	111	35	41	33	55	5	283	7	143	75	618	113	737	383	1406	353	138	17	14	7	280	972	348
454	TOXTETH PARK	28	26	31	38	34	4	20	3	131	-	64	35	261	96	420	197	583	210	62	9	9	6	95	461	106
455	WEST DERBY	2	197	227	99	171	14	97	4	566	18	208	164	869	196	1294	607	1812	571	162	23	47	26	225	1420	303
456	PRESCOT	-	120	50	34	87	1	36	3	220	1	61	68	186	50	404	135	581	150	39	2	10	7	94	446	114
457	ORMSKIRK	-	12	13	13	25	-	6	2	38	-	49	14	147	31	248	168	332	139	32	6	7	8	74	386	84
458	WIGAN	-	123	39	4	72	2	30	2	181	2	46	73	196	66	447	217	795	233	57	6	18	13	161	510	191
459	WARRINGTON	-	33	3	5	39	1	7	4	68	4	26	29	112	41	241	96	304	94	16	2	4	9	61	265	88
460	LEIGH	-	20	25	6	26	-	9	1	98	5	22	26	87	34	147	82	258	88	23	2	6	9	74	217	89
461	BOLTON	-	172	36	11	138	2	24	2	294	10	72	57	339	55	544	292	1072	329	87	16	22	17	115	715	187
462	BURY	-	101	13	15	47	7	20	3	144	1	61	35	252	57	452	245	593	158	42	6	9	10	76	434	96
463	BARTON-UPON-IRWELL	-	16	7	5	29	-	18	-	73	9	39	18	127	51	180	103	321	96	39	3	9	4	50	252	73
464	CHORLTON	-	58	89	51	168	9	69	-	371	15	185	115	583	148	773	381	1308	296	142	20	27	18	124	983	356
465	SALFORD	-	48	191	16	127	1	58	6	379	11	91	120	511	180	527	275	1089	240	105	10	11	11	137	781	213
466	MANCHESTER	1	34	30	12	108	2	38	4	246	7	97	94	307	106	457	239	878	218	104	18	14	4	196	646	439
467	PRESTWICH	-	67	112	22	50	6	61	1	164	2	84	35	231	35	627	240	869	195	75	9	11	14	77	583	176
468	ASHTON-UNDER-LYNE	4	101	22	14	53	3	36	10	183	2	66	60	326	67	545	274	845	221	53	11	13	16	101	643	186
469	OLDHAM	-	134	64	36	108	5	38	4	164	16	92	68	445	82	653	294	1001	296	101	14	24	14	99	609	114
470	ROCHDALE	-	61	34	7	79	-	19	3	39	-	64	30	203	78	407	246	523	181	57	5	16	8	68	336	82
471	HASLINGDEN	-	71	37	9	77	-	25	1	93	6	46	20	148	38	268	177	419	144	40	6	7	8	45	259	70
472	BURNLEY	-	205	89	22	39	2	21	23	209	7	47	57	218	41	433	223	668	236	88	6	6	4	62	482	91
473	CLITHEROE	-	3	3	-	5	-	1	-	12	-	9	2	31	4	44	41	76	17	10	2	4	3	6	81	8
474	BLACKBURN	4	317	115	11	68	1	42	1	250	3	69	110	801	72	639	277	1108	269	71	5	11	19	106	671	168
475	CHORLEY	-	22	6	2	13	-	9	-	38	-	24	34	86	33	136	68	220	58	15	1	12	4	28	172	37
476	PRESTON	-	287	30	12	78	-	74	5	258	2	74	60	304	79	428	236	851	194	72	7	17	9	68	612	114
477	FYLDE	-	34	6	10	5	3	13	4	80	5	25	11	64	14	131	74	179	85	19	1	1	2	39	172	46
478	GARSTANG	-	2	1	-	1	-	2	1	4	-	5	1	12	1	29	32	39	18	4	-	1	1	11	25	13
479	LANCASTER	-	18	6	3	16	-	6	1	45	-	14	5	118	18	179	90	223	67	26	2	2	5	19	160	25
480	LUNESDALE	-	3	-	1	2	-	-	-	1	-	3	1	9	3	19	13	32	9	2	-	-	1	2	36	6
481	ULVERSTON	-	34	1	3	7	1	11	1	32	-	22	10	69	14	93	63	191	51	11	3	3	2	30	130	28
482	BARROW-IN-FURNESS	-	35	10	6	3	-	16	4	22	1	12	15	61	19	94	53	147	61	11	1	4	3	31	137	16

Deaths from several Causes, and Inquest Cases in the Year 1886, in Registration Districts—*continued.*

IX.—YORKSHIRE.

No.	DISTRICTS.	CAUSES OF DEATH.																							
		Small-pox.	Measles.	Scarlet Fever.	Diphtheria.	Whooping-cough.	Typhus.	Enteric Fever.	Simple and Ill-defined Fever.	Diarrhœa and Dysentery.	Cholera.	Cancer.	Tabes Mesenterica.	Phthisis.	Other Tubercular and Scrofulous Diseases.	Diseases of Nervous System.	Diseases of Circulatory System.	Diseases of Respiratory System.	Diseases of Digestive System.	Diseases of Urinary System.	Diseases of Generative System.	Puerperal Fever.	Childbirth.	Violence.	All other Causes.	Inquests.
	35.—WEST RIDING.																								
483	SEDBERGH	-	2	1	-	1	-	-	1	-	-	-	-	4	3	10	15	7	6	3	-	-	-	-	18	1
484	SETTLE	-	4	-	-	-	-	3	1	3	-	8	1	15	6	31	34	38	12	9	-	1	2	3	39	8
485	SKIPTON	-	4	18	-	1	-	13	-	11	4	19	14	58	10	107	72	141	41	21	3	1	1	2	127	22
486	PATELEY BRIDGE	-	-	1	-	-	-	1	-	4	-	4	-	12	1	13	17	24	11	4	1	-	1	3	28	4
487	RIPON	-	-	15	-	6	-	10	-	4	-	9	1	18	2	48	29	42	19	9	1	-	1	4	76	13
488	GREAT OUSEBURN	-	-	-	2	-	-	-	1	7	-	4	4	21	-	21	23	29	7	6	1	1	3	6	34	10
489	KNARESBOROUGH	-	1	4	2	2	-	1	-	19	1	17	12	34	10	64	39	69	40	11	1	1	1	10	81	17
490	WETHERBY	-	2	1	-	3	-	1	-	2	1	15	-	21	3	56	20	38	13	19	1	-	4	10	49	14
491	WHARFEDALE	-	7	4	4	3	2	7	1	19	1	26	6	97	15	121	91	159	51	12	10	6	2	21	162	21
492	KEIGHLEY	-	-	14	3	5	-	10	-	33	-	27	16	133	17	160	130	240	95	20	1	7	10	26	205	19
493	TODMORDEN	-	33	27	-	10	-	9	1	19	2	14	8	50	10	99	94	112	46	11	2	1	1	21	100	21
494	SADDLEWORTH	-	9	1	2	2	1	3	1	8	-	18	5	46	10	63	29	90	25	5	4	2	3	10	73	12
495	HUDDERSFIELD	2	68	67	16	44	-	28	6	71	5	96	40	404	86	446	295	635	176	74	6	15	8	104	525	119
496	HALIFAX	-	140	32	28	20	1	33	8	34	3	98	37	353	109	531	324	861	215	72	18	22	10	32	515	94
497	*BRADFORD { NORTH BIERLEY / BRADFORD	-	44	56	15	13	4	17	3	38	4	73	32	226	42	394	233	528	150	39	8	9	12	51	402	22
		-	104	81	11	17	1	33	3	219	11	101	48	419	111	654	310	776	273	65	12	16	7	106	628	235
498	HUNSLET	-	17	37	4	33	-	15	2	105	-	35	13	101	9	227	69	226	65	20	1	1	5	38	263	39
499	HOLBECK	-	5	13	2	3	-	6	2	35	1	17	6	47	10	93	37	104	26	15	-	3	1	12	106	25
500	BRAMLEY	-	45	44	6	13	-	13	5	59	1	39	18	109	21	181	85	255	82	17	4	4	6	17	208	49
501	LEEDS	-	171	96	16	78	12	42	9	289	4	130	62	422	123	709	342	902	215	121	23	8	9	161	734	225
502	DEWSBURY	-	43	112	5	36	1	32	7	198	2	64	39	294	84	463	228	378	183	69	5	15	16	63	451	148
503	WAKEFIELD	2	8	57	8	36	-	31	-	105	-	35	33	196	22	329	135	327	115	19	2	8	1	23	348	161
504	PONTEFRACT	-	13	2	3	40	-	5	4	63	-	20	13	79	26	147	54	158	69	14	3	6	4	36	188	50
505	HEMSWORTH	-	1	2	1	2	-	11	-	6	-	6	5	20	-	29	39	38	13	3	-	-	1	11	26	22
506	BARNSLEY	3	103	81	6	48	-	44	1	130	1	31	28	188	36	251	128	348	104	27	4	4	7	69	397	104
507	†WORTLEY { PENISTONE / WORTLEY	-	16	9	-	14	-	4	-	7	-	9	3	39	11	38	29	46	21	8	-	1	-	12	52	19
		-	7	15	3	13	-	6	1	21	-	11	9	73	19	145	57	165	36	12	2	4	4	21	116	25
508	ECCLESALL BIERLOW	-	21	49	-	49	-	18	1	151	-	57	41	191	73	337	171	457	147	53	2	9	7	35	349	45
509	SHEFFIELD	-	55	32	9	122	4	32	5	327	2	87	89	547	100	604	276	874	227	80	11	18	16	134	670	132
510	ROTHERHAM	-	30	14	3	33	2	43	1	81	3	34	22	93	29	264	84	256	110	27	2	4	10	55	222	46
511	DONCASTER	-	11	6	3	16	-	5	2	55	1	41	26	70	12	151	83	209	71	23	4	5	5	38	188	45
512	THORNE	-	3	1	1	5	-	6	-	7	1	11	3	26	3	51	30	31	15	6	-	2	-	10	72	11
513	GOOLE	-	2	4	-	6	-	4	2	8	-	14	7	25	4	66	41	66	27	6	1	4	1	24	92	36
514	SELBY	-	-	6	-	2	-	2	1	6	-	12	4	18	6	47	30	44	17	7	1	1	1	10	65	17
515	TADCASTER	-	22	4	1	9	-	10	-	37	1	8	7	39	5	68	32	55	20	8	2	2	1	16	91	20

* 497.—The District of Bradford comprises the two Poor Law Unions of North Bierley and Bradford.
† 507.—The District of Wortley comprises the two Poor Law Unions of Penistone and Wortley.

Deaths from several Causes, and Inquest Cases in the Year 1886, in Registration Districts—*continued*.

IX.—YORKSHIRE—*continued*.

No.	DISTRICTS.	CAUSES OF DEATH. Smallpox.	Measles.	Scarlet Fever.	Diphtheria.	Whooping-cough.	Typhus.	Enteric Fever.	Simple and Ill-defined Fever.	Diarrhœa and Dysentery.	Cholera.	Cancer.	Tabes Mesenterica.	Phthisis.	Other Tubercular and Scrofulous Diseases.	Diseases of Nervous System.	Diseases of Circulatory System.	Diseases of Respiratory System.	Diseases of Digestive System.	Diseases of Urinary System.	Diseases of Generative System.	Puerperal Fever.	Childbirth.	Violence.	All other Causes.	Inquests.
	36.—EAST RIDING (WITH YORK).																									
516	YORK	1	45	8	3	4		32		263	1	56	28	169	49	238	161	248	105	37	5	5	6	54	301	103
517	POCKLINGTON			2		2		1		10		9	2	29	8	55	22	49	25	2	2			4	49	11
518	HOWDEN					1				3		5	1	24	5	21	16	30	12	2	2			3	43	10
519	BEVERLEY		11	2	5	1		11	1	13		14	6	36	5	89	54	51	23	3	3	3	5	14	118	25
520	SCULCOATES		25	25	4	50		16	2	174	1	60	37	181	42	359	166	397	93	37	2	8	6	54	390	66
521	HULL		5	24	1	34		12	2	104	1	61	18	139	43	233	143	324	77	39	18	7	6	35	279	93
522	PATRINGTON					9		4		1		7	3	9	1	20	17	17	10	3					38	7
523	SKIRLAUGH		1			4		2		3		6	1	16	3	29	28	26	9	2					33	9
524	DRIFFIELD		18	5		16		4	1	14		15		33	4	53	39	59	14	6		1		16	79	25
525	BRIDLINGTON		5	1		2		5	1	13		10	2	18	3	42	35	43	16	3	1		1	4	87	11
	37.—NORTH RIDING.																									
526	SCARBOROUGH		22	1		24		7		34		31	4	30	17	289	83	163	59	35	8	2	1	17	143	64
527	MALTON		1	2		3		10		13		15	4	39	10	70	48	51	27	13	1		2	10	91	24
528	EASINGWOLD		1					2		1		11	4	14	3	26	18	27	4	4			2	3	42	9
529	THIRSK			1		15				4		8	3	24	3	28	23	40	8	3				4	41	9
530	*HELMSLEY { HELMSLEY / KIRKBY MOORSIDE }		1	1				1		4		7	2	12	2	16	10	14	6	4		1	1	1	15	4
531	PICKERING				1	5		1		2		10		9	1	45	15	35	12	2	2			6	38	10
532	WHITBY			4	1	8		4	1	21		18	10	39	7	59	42	72	29	12	5	3	3	16	96	17
533	GUISBOROUGH		3	1	4	2		7		27	1	18	29	58	24	106	52	94	41	14	1	5	3	24	132	32
534	MIDDLESBROUGH	4	13	35	9	29	1	35	5	127	1	43	34	167	48	299	123	421	96	35	3	8	10	32	359	106
535	STOKESLEY			3		4			2	3		10	1	17	4	25	22	20	7			1	2	6	29	11
536	NORTHALLERTON			1						2		9	2	15	3	29	23	30	14				2	6	39	15
537	BEDALE		1	3					1	4		4	1	9	1	24	13	15	7	7			1	7	32	9
538	LEYBURN			10		3		2		4		5	2	14	1	12	12	15	7	3			1	3	28	11
539	AYSGARTH		1	4				4		4		3		7	1	14	3	13	3	3			2		22	1
540	REETH							3	1			1	2	10		5	11	7	4	3			1	1	15	4
541	RICHMOND	1		3	1					3	2	15	2	30	5	24	20	42	14	5				6	46	18

* 530.—The District of Helmsley comprises the two Poor Law Unions of Helmsley and Kirkby Moorside.

Deaths from several Causes, and Inquest Cases in the Year 1886, in Registration Districts—*continued*.

X.—NORTHERN COUNTIES.

No.	DISTRICTS.	CAUSES OF DEATH. Small-pox.	Measles.	Scarlet Fever.	Diphtheria.	Whooping-cough.	Typhus.	Enteric Fever.	Simple and Ill-defined Fever.	Diarrhœa and Dysentery.	Cholera.	Cancer.	Tabes Mesenterica.	Phthisis.	Other Tubercular and Scrofulous Diseases.	Diseases of Nervous System.	Diseases of Circulatory System.	Diseases of Respiratory System.	Diseases of Digestive System.	Diseases of Urinary System.	Diseases of Generative System.	Puerperal Fever.	Childbirth.	Violence.	All other Causes.	Inquests.
	38.—DURHAM.																									
542	DARLINGTON	2	2	16	2	20		13	1	36		28	17	79	29	118	88	133	55	18		1	1	19	133	19
543	*STOCKTON { STOCKTON		12	7	3	30		14		66		24	21	91	31	164	87	137	61	10		9	4	31	167	65
	*STOCKTON { SEDGEFIELD		3	6	1	13		2		9		5	10	54	12	106	35	79	23	6		1		12	68	15
544	HARTLEPOOL	35	1	16	4	4	23	9		58	2	31	12	87	31	147	70	145	48	12	1	4	3	36	194	59
545	AUCKLAND	2	26	30	4	22	2	12	2	60	1	22	37	112	18	241	95	253	95	27	3	12	6	54	220	56
546	TEESDALE		1	1		9	1	3	1	7		9	6	34	9	46	53	64	33	15	2	2		8	59	13
547	WEARDALE		9	2		14		4		16		7	5	43	10	31	26	55	24	4		2	2	9	46	7
548	LANCHESTER	2	9	26	5	35		15	2	69		15	8	69	41	123	76	164	70	24	3	12	3	24	217	38
549	DURHAM		32	13	2	28		13	4	68	1	16	5	79	28	182	83	196	92	22	2	7	4	37	254	53
550	EASINGTON	7	15	76	2	11		19	2	42		23	7	68	24	142	56	162	72	22	3	3	3	32	220	40
551	HOUGHTON-LE-SPRING		10	4		18		11	4	74		16	7	52	10	101	40	108	56	9	2	3	3	22	185	42
552	CHESTER-LE-STREET	4	9	10	1	18		6	2	47		20	28	65	43	129	68	155	78	20		4	1	36	201	32
553	SUNDERLAND		16	52	5	62		17	6	237	4	72	35	272	62	427	213	691	153	53	11	13	14	92	512	177
554	SOUTH SHIELDS	1	18	78	21	83	1	19	1	151	3	49	39	213	86	367	170	464	124	38	4	13	5	85	454	169
555	GATESHEAD	1	30	30	6	37	1	29	2	196	1	50	46	186	32	404	165	371	124	26	3	5	9	71	391	126
	39.—NORTHUMBRL.																									
556	NEWCASTLE-UPON-TYNE		47	45	23	110	1	35	1	186	4	94	61	410	94	558	274	545	185	68	15	23	12	153	672	239
557	TYNEMOUTH		33	42	9	55		33	10	119	2	71	78	251	88	384	184	328	145	37	4	11	10	85	521	164
558	CASTLE WARD		2	2	2	9		6		18		14	4	39	14	53	37	49	22	5	1	1	3	9	65	17
559	HEXHAM		3	13	1	17	1	2		13		13	11	55	17	98	70	79	39	13	1	5	1	17	112	29
560	HALTWHISTLE		7			3		1		3		8	3	22	7	16	11	25	7	4				2	23	4
561	BELLINGHAM				2	3		1	2	1		4		12	1	18	7	14	8	3				3	22	1
562	MORPETH			4	1	8		5	3	45		18	26	94	21	110	55	80	47	14	2	2	2	27	153	28
563	ALNWICK			3		15		6		15		9	6	30	5	76	61	39	27	5	1	1		28	82	28
564	BELFORD		1			2				1	1	4		12	2	18	22	10	7	4		1	2	2	18	5
565	BERWICK		1		4	10		2	1	13		16	3	38	13	53	43	55	30	9	3	1		12	70	20
566	GLENDALE					6		2		6		10		7	1	17	18	22	12	6		1	2	5	24	4
567	ROTHBURY			1		2						7	2	7	2	13	22	13	12	2		1			16	

* 543.—The District of Stockton comprises the two Poor Law Unions of Stockton and Sedgefield.

Deaths from several Causes, and Inquest Cases in the Year 1886, in Registration Districts—*continued*.

X.—NORTHERN COUNTIES—*continued*.

No.	DISTRICTS.	CAUSES OF DEATH. Small-pox.	Measles.	Scarlet Fever.	Diphtheria.	Whooping-cough.	Typhus.	Enteric Fever.	Simple and Ill-defined Fever.	Diarrhœa and Dysentery.	Cholera.	Cancer.	Tabes Mesenterica.	Phthisis.	Other Tubercular and Scrofulous Diseases.	Disease of Nervous System.	Diseases of Circulatory System.	Diseases of Respiratory System.	Diseases of Digestive System.	Diseases of Urinary System.	Diseases of Generative System.	Puerperal Fever.	Childbirth.	Violence.	All other Causes.	Inquests.
	40.—CUMBERLAND.																									
568	ALSTON	-	1	6	-	2	-	2	-	5	-	1	2	11	2	14	7	7	2	-	-	-	-	1	18	1
569	PENRITH	-	1	-	2	2	-	-	-	-	-	14	2	31	5	54	53	51	35	4	-	-	2	10	93	7
570	BRAMPTON	-	2	2	-	1	-	-	-	5	-	9	-	20	3	23	34	21	3	3	2	1	-	4	39	4
571	LONGTOWN	-	9	-	2	-	-	1	-	1	-	3	1	11	4	19	23	33	12	7	1	3	-	2	23	3
572	CARLISLE	-	3	9	3	21	-	7	-	32	-	38	25	128	24	158	144	154	49	18	1	3	5	39	184	47
573	WIGTON	-	1	-	3	4	-	-	-	7	-	18	3	30	7	56	42	69	24	18	-	3	4	10	100	10
574	COCKERMOUTH	-	37	4	14	29	3	8	3	46	1	33	15	71	23	142	135	209	55	31	5	6	5	51	234	51
575	WHITEHAVEN	-	9	5	-	8	-	3	2	35	1	24	11	112	23	128	87	216	72	24	4	1	7	55	214	48
576	BOOTLE	-	1	4	1	2	-	3	1	11	-	7	2	14	9	19	18	40	7	7	1	-	2	7	52	11
	41.—WESTMORL.																									
577	EAST WARD	-	1	-	-	1	-	-	-	2	-	5	2	18	5	26	26	36	17	5	1	1	-	8	53	5
578	WEST WARD	-	1	-	3	-	-	2	-	3	-	8	-	9	3	13	20	12	10	1	-	-	-	3	40	4
579	KENDAL	-	2	2	6	9	-	5	-	12	2	31	4	55	17	100	63	93	43	18	1	-	2	26	116	29

XI.—MONMOUTHSHIRE AND WALES.

	42.—MONMOUTHS.																									
580	CHEPSTOW	-	-	1	1	12	-	1	-	1	-	14	5	34	4	45	38	65	17	15	-	1	-	9	95	27
581	MONMOUTH	-	2	6	1	10	-	3	1	11	-	28	2	38	12	75	68	123	39	23	1	3	-	18	79	28
582	ABERGAVENNY	-	36	8	2	20	-	-	7	4	-	12	5	33	11	99	61	141	30	12	1	2	-	16	111	40
583	BEDWELTY	-	30	69	24	98	-	14	1	53	1	24	24	70	33	202	71	413	67	29	-	6	2	59	236	74
584	PONTYPOOL	-	29	-	2	45	-	6	1	10	-	10	6	49	22	99	58	175	36	15	1	8	-	23	124	52
585	NEWPORT	-	30	9	6	65	-	33	1	102	1	40	22	128	41	199	104	435	110	30	1	5	6	73	331	138
	43.—SOUTH WALES.																									
	GLAMORGANSHIRE.																									
586	CARDIFF	1	25	22	20	64	2	72	8	186	2	69	26	277	49	373	209	605	129	69	4	12	18	142	453	232
587	PONTYPRIDD	-	136	100	7	86	1	76	2	90	1	38	39	165	39	481	173	591	156	53	4	20	15	208	312	248
588	MERTHYR TYDFIL	-	48	169	18	97	1	16	3	75	1	47	20	240	46	425	200	605	130	36	7	23	12	135	337	203
589	BRIDGEND	-	11	9	7	55	1	20	4	10	-	26	5	62	29	182	71	183	43	20	1	4	1	46	123	48
590	NEATH	-	-	21	1	15	1	30	1	21	-	29	7	110	15	155	103	218	56	26	-	7	5	55	182	80
591	PONTARDAWE	-	-	-	-	8	-	2	2	7	-	5	5	61	11	55	27	51	15	5	1	1	1	16	83	21
592	SWANSEA	-	71	4	5	92	-	53	2	46	1	46	18	200	65	295	127	533	92	38	8	10	9	80	348	223
593	GOWER	-	-	-	4	3	-	7	-	1	-	7	3	14	1	27	15	27	9	4	1	3	1	17	40	29

Deaths from several Causes, and Inquest Cases in the Year 1886, in Registration Districts—*continued*.

XI.—MONMOUTHSHIRE AND WALES—*continued*.

No.	DISTRICTS.	CAUSES OF DEATH.																							Inquests.
		Small-pox.	Measles.	Scarlet Fever.	Diphtheria.	Whooping-cough.	Typhus.	Enteric Fever.	Simple and Ill-defined Fever.	Diarrhœa and Dysentery.	Cholera.	Cancer.	Tabes Mesenterica.	Phthisis.	Other Tubercular and Scrofulous Diseases.	Disease of Nervous System.	Disease of Circulatory System.	Disease of Respiratory System.	Disease of Digestive System.	Disease of Urinary System.	Disease of Generative System.	Puerperal Fever.	Childbirth.	Violence.	All other Causes.	
	43.—SOUTH WALES —*continued*.																								
	CARMARTHENSHIRE.																								
594	LLANELLY	-	32	15	3	5	-	13	1	17	-	21	11	83	21	125	65	139	40	48	3	-	6	29	197	35
595	LLANDOVERY	-	3	1	1	1	1	2	1	2	1	4	2	25	4	47	14	28	12	5	2	1	1	7	49	5
596	LLANDILOFAWR	-	6	3	-	1	1	2	1	3	1	2	2	29	10	54	24	63	17	9	3	1	1	13	67	11
597	CARMARTHEN	-	14	3	2	5	4	8	1	7	1	22	7	30	17	121	51	106	27	27	5	2	2	21	125	29
	PEMBROKESHIRE.																								
598	NARBERTH	-	4	2	2	4	1	3	1	4	1	4	4	53	4	47	17	46	17	7	3	2	1	1	114	8
599	PEMBROKE	-	55	3	2	7	4	8	1	9	1	16	16	60	12	101	30	109	22	17	1	2	2	3	119	13
600	HAVERFORDWEST	-	35	3	2	5	4	6	1	7	1	26	8	70	12	114	49	99	33	19	5	3	3	2	108	16
	CARDIGANSHIRE.																								
601	CARDIGAN	-	1	9	3	20	1	3	1	5	1	10	2	27	4	45	5	62	21	5	2	2	1	10	91	8
602	NEWCASTLE-IN-EMLYN	-	2	6	1	24	1	4	1	4	1	15	1	61	11	48	30	69	28	8	1	1	1	13	59	11
603	LAMPETER	-	4	1	1	3	1	1	1	3	1	6	1	19	2	41	13	35	9	1	1	1	1	4	34	2
604	ABERAYRON	-	6	1	1	3	1	2	1	4	1	7	1	35	4	34	17	36	6	1	2	2	1	2	37	4
605	ABERYSTWYTH	-	6	3	1	2	1	4	1	4	1	7	1	70	4	67	38	80	30	8	3	1	5	1	96	12
606	TREGARON	-	3	3	-	2	1	1	1	4	1	7	1	29	3	13	12	30	14	3	1	-	-	1	49	4
	BRECKNOCKSHIRE.																								
607	BUILTH	-	1	5	1	5	1	1	1	2	1	10	3	13	6	7	4	26	4	4	1	1	-	8	30	6
608	BRECKNOCK	-	1	4	3	3	1	1	2	1	1	15	2	25	4	39	9	46	17	9	2	1	1	11	63	23
609	CRICKHOWELL	-	1	3	3	6	1	1	1	1	1	9	3	36	13	61	13	61	24	2	1	2	1	15	73	25
610	HAY	-	1	1	2	6	1	1	1	1	1	5	1	15	2	25	1	63	18	3	1	-	1	5	53	9
	RADNORSHIRE.																								
611	KNIGHTON	-	9	3	3	7	1	1	1	3	1	6	2	18	6	24	7	26	4	4	1	2	1	3	55	10
612	PRESTEIGN	-	1	3	2	-	1	1	1	1	1	7	2	16	2	17	16	46	17	9	2	-	-	1	21	2

Deaths from several Causes, and Inquest Cases in the Year 1886, in Registration Districts—*continued.*

XI.—MONMOUTHSHIRE AND WALES—*continued.*

No.	DISTRICTS.	CAUSES OF DEATH. Small-pox.	Measles.	Scarlet Fever.	Diphtheria.	Whooping-cough.	Typhus.	Enteric Fever.	Simple and Ill-defined Fever.	Diarrhœa and Dysentery.	Cholera.	Cancer.	Tabes Mesenterica.	Phthisis.	Other Tubercular and Scrofulous Diseases.	Diseases of Nervous System.	Diseases of Circulatory System.	Diseases of Respiratory System.	Diseases of Digestive System.	Diseases of Urinary System.	Diseases of Generative System.	Puerperal Fever.	Childbirth.	Violence.	All other Causes.	Inquests.
	44.-NORTH WALES.																									
	MONTGOMERYSHIRE.																									
613	Machynlleth	-	-	3	-	17	-	-	-	3	-	8	-	31	4	40	19	47	14	8	1	-	1	8	44	14
614	Newtown	2	1	1	6	16	-	4	-	12	2	22	-	49	8	58	46	61	24	17	1	-	-	12	78	12
615	Forden (Montgomery)	-	-	4	4	5	-	2	-	7	-	17	1	20	5	39	40	65	13	14	-	1	3	14	50	17
616	Llanfyllin	-	-	3	2	17	-	-	-	7	-	8	2	40	8	54	36	77	33	7	3	-	3	8	82	8
	FLINTSHIRE.																									
617	Holywell	-	-	-	2	4	-	11	1	10	1	21	10	82	14	129	64	131	43	26	2	3	3	14	139	18
	DENBIGHSHIRE.																									
618	Wrexham	-	-	3	5	16	6	9	1	25	-	34	6	79	19	156	66	188	66	21	2	7	5	48	214	63
619	Ruthin	-	-	-	8	-	-	-	2	3	-	20	-	20	1	57	18	25	18	6	2	-	1	8	48	6
620	St. Asaph	-	1	4	15	2	-	4	-	7	-	36	6	55	12	142	76	91	33	16	4	2	2	11	103	15
621	Llanrwst	-	-	1	-	1	1	-	-	4	-	16	-	24	3	53	19	39	13	11	-	2	4	4	34	4
	MERIONETHSHIRE.																									
622	Corwen	-	10	-	1	3	1	1	1	2	-	12	2	37	6	73	35	49	11	9	1	4	-	8	51	5
623	Bala	-	1	-	-	-	-	3	-	-	-	5	-	11	3	23	8	18	8	6	-	-	-	2	27	2
624	Dolgelly	-	1	1	1	24	-	2	-	2	-	14	4	22	7	54	27	45	23	6	2	-	3	14	41	14
625	Festiniog	-	-	10	5	30	-	3	-	5	-	18	16	53	12	98	34	53	22	20	1	3	5	20	54	20
	CARNARVONSHIRE.																									
626	Pwllheli	-	-	7	14	8	-	1	-	3	-	17	2	45	9	75	31	66	53	18	-	-	2	9	57	16
627	Carnarvon	2	1	2	4	-	-	6	-	11	1	24	2	127	14	146	66	154	46	25	3	5	3	36	109	40
628	Bangor	-	-	18	2	8	-	5	1	8	-	23	6	96	24	149	68	125	49	23	4	-	7	12	118	8
629	Conway	-	-	3	13	3	-	9	1	11	-	17	8	43	3	67	26	47	21	11	1	1	1	7	64	8
	ANGLESEY.																									
630a	Anglesey	-	-	1	9	11	-	1	-	7	1	9	2	40	4	61	24	62	26	9	2	1	1	6	62	6
630b	Holyhead	-	-	5	2	2	-	3	-	2	-	23	8	42	9	87	29	55	37	20	2	1	-	10	47	12

VIOLENT DEATHS, 1886.

ENGLAND.—DEATHS FROM ACCIDENT AND NEGLIGENCE at DIFFERENT PERIODS OF LIFE, in the YEAR 1886—**Males.**

CAUSE OR CHARACTER OF ACCIDENT.	ALL AGES.	AGES AT DEATH.																
		Total under 1 Year.		1—	2—	3—	4—	Total under 5 Years.	5—	10—	15—	20—	25—	35—	45—	55—	65—	75— and upwards.
		Infants under 1 Month.	Others.															
TOTAL	10612	348	635	299	296	266	209	2103	741	610	776	718	1296	1840	1166	983	693	319	67
IN MINES—																			
(*a*) Coal Mines	864	-	-	-	-	-	-	-	1	53	145	97	188	163	124	77	14	2	-
(*b*) Other Mines	52	-	-	-	-	-	-	-	-	1	8	4	11	10	12	6	-	-	-
VEHICLES AND HORSES—																			
(*a*) On Railways	736	-	-	6	2	3	4	15	19	32	71	100	158	117	94	72	46	12	-
(*b*) Vehicles other than Railway	1043	-	3	20	26	27	31	107	126	71	51	43	103	125	139	126	108	35	2
(*c*) Horses	216	-	-	-	6	3	6	15	21	27	13	12	33	29	24	16	22	4	-
MACHINERY	212	-	-	1	2	1	-	4	4	27	51	31	28	46	28	20	3	-	-
WEAPONS AND IMPLEMENTS	205	-	-	1	2	1	1	5	15	23	30	24	29	22	25	18	15	2	2
FALLS AND BLOWS	1867	1	25	34	27	30	25	142	92	79	81	90	283	284	291	253	187	102	27
BURNS, SCALDS, EXPLOSIONS	891	1	53	165	145	129	80	573	84	17	14	19	23	28	24	27	36	39	7
WEATHER AGENCIES	190	4	7	1	3	4	4	23	9	6	11	6	10	31	29	37	21	7	-
ASPHYXIA (*Deaths from Poisonous Gases included*)—																			
(*a*) Drowning	2389	2	8	44	62	51	48	215	312	228	248	218	337	303	228	182	93	25	-
(*b*) Suffocation	975	197	566	13	2	6	5	789	13	7	15	10	30	42	29	17	17	8	1
POISON	218	5	4	2	8	6	3	28	10	4	3	5	34	42	35	29	16	7	-
OTHER AND ILL-DEFINED CAUSES	929	138	19	12	11	5	7	192	38	35	35	42	79	93	93	108	115	76	23
IN MINES.																			
(*a*) COAL MINES.																			
Fall of Coal, Stone, &c. on	413	-	-	-	-	-	-	-	-	12	37	40	102	99	69	47	7	-	-
Crushing	31	-	-	-	-	-	-	-	-	2	9	3	5	5	3	3	1	-	-
Fall in Pit or Shaft	34	-	-	-	-	-	-	-	-	-	5	4	10	6	6	2	-	1	-
Fall from Ladder	1	-	-	-	-	-	-	-	-	-	-	-	-	1	-	-	-	-	-
Rope, &c. breaking	1	-	-	-	-	-	-	-	-	-	1	-	-	-	-	-	-	-	-
Machinery	6	-	-	-	-	-	-	-	-	-	1	1	1	1	2	-	-	-	-
Waggon, Tram, &c.	88	-	-	-	-	-	-	-	1	10	29	9	9	11	9	7	2	1	-
Tub	43	-	-	-	-	-	-	-	-	10	13	6	2	4	4	4	-	-	-
Blasting	29	-	-	-	-	-	-	-	-	-	4	2	9	10	3	1	-	-	-
Explosion of Fire-damp	95	-	-	-	-	-	-	-	-	6	16	19	21	16	12	4	1	-	-
Burn or Scald (*manner not stated*)	1	-	-	-	-	-	-	-	-	-	1	-	-	-	-	-	-	-	-
Drowning	5	-	-	-	-	-	-	-	-	-	-	-	2	-	2	1	-	-	-
Choke-damp	71	-	-	-	-	-	-	-	-	6	17	8	20	7	7	5	1	-	-
Suffocation (*manner not stated*)	5	-	-	-	-	-	-	-	-	-	2	1	1	-	-	1	-	-	-
Otherwise, or not stated how	41	-	-	-	-	-	-	-	-	7	10	4	6	3	7	2	2	-	-
(*b*) OTHER MINES.																			
Fall of Stone, Wood, &c. on	27	-	-	-	-	-	-	-	-	-	3	1	6	6	3	5	-	-	-
Crushing	3	-	-	-	-	-	-	-	-	-	-	-	1	2	-	-	-	-	-
Fall in Shaft	4	-	-	-	-	-	-	-	-	-	1	1	2	-	-	-	-	-	-
Rope, &c. breaking	2	-	-	-	-	-	-	-	-	1	-	1	-	-	-	-	-	-	-
Machinery	4	-	-	-	-	-	-	-	-	-	1	-	3	-	1	-	-	-	-
Waggon, Tram, &c.	3	-	-	-	-	-	-	-	-	-	1	1	-	-	1	-	-	-	-
Blasting	5	-	-	-	-	-	-	-	-	-	-	-	1	2	2	-	-	-	-
Explosion	1	-	-	-	-	-	-	-	-	-	1	-	-	-	-	-	-	-	-
Drowning	1	-	-	-	-	-	-	-	-	-	-	-	-	-	-	1	-	-	-
Otherwise, or not stated how	2	-	-	-	-	-	-	-	-	-	1	-	1	-	-	-	-	-	-

ENGLAND.—DEATHS from ACCIDENT and NEGLIGENCE at different Periods of Life, in the Year 1886—**Males**—*continued.*

No.	CAUSE OR CHARACTER OF ACCIDENT.	ALL AGES.	AGES AT DEATH.																
			Total under 1 Year.		1–	2–	3–	4–	Total under 5 Years.	5–	10–	15–	20–	25–	35–	45–	55–	65–	75–	85 and upwards.
			Infants under 1 Month.	Others.																
2	VEHICLES AND HORSES.																			
	(a) ON RAILWAYS.																			
	Run over on Line	532	–	–	5	1	2	4	12	14	21	46	65	112	87	65	62	33	10	–
	Collision	8	–	–	–	–	–	–	–	–	–	1	5	–	1	1	–	–	–	–
	Fall from Carriage or Engine	40	–	–	–	–	–	–	–	3	2	2	8	9	7	5	3	1	–	–
	Crushing by Carriage or Engine	109	–	–	–	–	–	–	–	2	6	17	17	27	10	16	6	7	1	–
	Fall of Heavy Substance on	3	–	–	–	–	–	–	–	–	–	–	–	1	1	–	1	–	–	–
	Striking against Bridge	1	–	–	–	–	–	–	–	–	–	1	–	–	–	–	–	–	–	–
	Otherwise, or not stated how	43	–	–	1	1	1	–	3	–	3	4	5	9	11	7	–	–	1	–
	(b) VEHICLES OTHER THAN RAILWAY.																			
	Carriage	71	–	–	–	1	1	3	5	6	3	2	3	7	8	18	6	10	3	–
	Omnibus	35	–	–	1	1	–	1	3	7	4	3	1	3	4	3	6	1	–	–
	Tram-car	45	–	–	–	3	3	4	10	10	1	1	2	5	4	4	4	7	–	–
	Cab	45	–	–	1	3	1	1	4	5	3	2	1	4	8	2	4	9	3	–
	Van, Waggon	311	–	1	6	6	4	3	22	36	25	10	15	45	36	42	46	27	7	–
	Dray	12	–	–	1	–	2	–	3	–	1	–	–	2	1	–	1	1	1	–
	Cart	419	–	–	7	8	14	14	43	39	26	27	20	36	52	60	49	45	20	2
	Bicycle, Tricycle	9	–	–	–	–	–	–	–	1	2	3	2	1	–	–	–	–	–	–
	Traction Engine	10	–	–	–	–	1	–	1	2	–	–	1	–	1	2	1	1	–	–
	Perambulator	7	–	2	1	4	–	–	7	–	–	–	–	–	–	–	–	–	–	–
	Other Vehicle, or kind not stated	79	–	–	3	–	1	4	8	21	6	3	4	2	10	3	9	7	1	–
	(c) HORSES	216	–	–	–	6	3	6	15	21	27	13	12	33	20	34	16	22	4	–
3	MACHINERY.																			
	Explosion of Steam Boiler	23	–	–	–	–	–	–	–	–	–	6	2	5	6	2	2	–	–	–
	Machinery in Factory, Cotton Mill	88	–	–	–	–	–	–	–	–	11	20	10	11	16	12	6	2	–	–
	Machinery, Agricultural	35	–	–	–	2	–	–	2	2	6	4	5	2	7	2	5	–	–	–
	Machinery, Marine	4	–	–	–	–	–	–	–	–	–	–	–	1	2	1	–	–	–	–
	Other Machinery, or kind not stated	92	–	–	1	–	1	–	2	2	10	21	14	9	15	11	7	1	–	–
4	WEAPONS AND IMPLEMENTS.																			
	Gun-shot Wound	88	–	–	–	–	–	–	–	5	7	23	14	17	8	6	4	1	1	–
	Cut, Stab	43	–	–	–	1	–	1	2	2	6	1	5	6	7	5	5	4	–	–
	Other Wounds	74	–	–	1	1	1	–	3	8	10	6	5	6	7	12	4	10	1	2
5	FALLS AND BLOWS.																			
	Fall from Scaffold, Ladder	136	–	–	–	–	–	–	–	2	–	8	7	24	41	21	21	9	2	1
	Fall from Window	49	–	–	3	2	3	3	11	1	1	1	–	8	10	4	4	7	2	–
	Fall down Stairs	278	–	5	7	4	3	1	20	2	2	1	7	22	29	61	50	48	29	7
	Fall in Ship, Boat	102	–	–	–	–	–	–	–	–	6	12	12	9	23	23	11	3	–	–
	Fall in Quarry	21	–	–	–	–	–	–	–	1	–	1	2	4	5	3	2	1	2	–
	Fall from Height	353	–	8	9	6	21	9	53	21	16	19	16	50	47	46	48	41	9	4
	Fall (*otherwise, or not stated how*)	503	1	11	14	12	7	12	57	29	14	14	21	39	51	71	77	62	53	15
	Fall of Stone, Slate, Earth, in Quarry	43	–	–	–	–	–	–	–	–	–	–	2	15	10	10	2	4	–	–
	Blasting in Quarry	2	–	–	–	–	–	–	–	–	–	1	–	1	–	–	–	–	–	–
	Fall of Heavy Substance on	231	–	–	1	3	6	6	16	20	21	13	18	48	54	44	32	12	3	–
	Blow (*otherwise, or not stated how*)	99	–	1	–	–	–	1	2	16	19	11	11	13	11	8	6	–	2	–
6	BURNS, SCALDS, FIRES, EXPLOSIONS.																			
	BURNS—FIRES—																			
	Clothes taking Fire	163	–	8	14	28	32	21	103	19	2	3	2	2	2	1	4	6	7	–
	Conflagration	16	–	–	1	–	–	–	1	–	–	–	–	2	5	3	1	2	2	–
	Lime	2	–	–	–	1	–	–	1	–	–	–	–	–	–	1	–	–	–	–
	Kiln	1	–	–	–	–	–	–	–	–	–	–	–	–	–	–	1	–	–	–
	Caustic	1	–	–	–	–	–	–	–	–	–	–	–	1	–	–	–	–	–	–
	Otherwise, or not stated how	325	1	20	37	44	45	21	168	39	10	8	5	6	11	10	13	27	28	–
	SCALD by—																			
	Drinking Hot Water	28	–	–	4	9	7	5	25	3	–	–	–	–	–	–	–	–	–	–
	Otherwise, or not stated how	307	–	22	107	61	45	30	265	11	3	5	4	6	4	4	5	–	–	–

ENGLAND.—DEATHS from ACCIDENT and NEGLIGENCE at different Periods of Life, in the Year 1886—**Males**—*continued.*

	CAUSE OR CHARACTER OF ACCIDENT.	ALL AGES.	AGES AT DEATH.																
			Total under 1 Year.		1—	2—	3—	4—	Total under 5 Years.	5—	10—	15—	20—	25—	35—	45—	55—	65—	75—	85 and upwards.
			Infants under 1 Month.	Others.																
6	BURNS, &c.—*continued.*																			
	EXPLOSION of—																			
	Gunpowder	7	-	-	1	-	-	2	3	-	-	3	-	-	1	-	-	-	-	-
	Dynamite	5	-	-	-	-	-	-	-	-	-	-	-	2	2	1	-	-	-	-
	Gélatine	1	-	-	-	-	-	-	-	-	-	-	-	1	-	-	-	-	-	-
	Fulminate	1	-	-	-	-	-	-	-	-	-	-	-	-	-	1	-	-	-	-
	Fireworks	1	-	-	-	1	-	-	1	-	-	-	-	-	-	-	-	-	-	-
	Gas	4	-	1	-	-	-	-	1	-	-	-	2	1	1	-	-	-	-	-
	Steam	6	-	-	-	-	-	-	-	1	-	-	4	-	-	-	1	-	-	-
	Creosote Still	3	-	-	-	-	-	-	-	-	-	-	-	1	1	1	-	-	-	-
	Paraffin Lamp, &c.	14	-	2	1	1	-	1	5	1	1	-	1	-	-	2	1	1	2	-
	Naphtha	2	-	-	-	-	-	-	-	-	1	-	-	-	-	-	1	-	-	-
	In Quarry	4	-	-	-	-	-	-	-	-	-	-	2	1	1	-	-	-	-	-
7	WEATHER AGENCIES.																			
	Lightning	6	-	-	-	1	-	-	1	-	-	-	-	1	1	3	-	-	-	-
	Sunstroke	71	-	3	1	2	4	3	13	3	2	6	2	5	10	7	7	10	1	-
	Gelatio and Exposure to Cold	113	4	4	-	-	-	1	9	1	4	5	4	4	20	19	36	11	6	-
8	ASPHYXIA.																			
	(*Deaths from Poisonous Gases included.*)																			
	(*a*) DROWNING.																			
	Bathing	233	-	-	-	-	-	-	-	22	54	78	23	28	12	3	1	-	-	-
	Fall overboard	69	-	-	-	-	-	-	-	4	2	11	13	17	8	8	5	1	-	-
	Shipwreck	45	-	-	-	-	-	-	-	-	-	5	8	10	13	4	5	-	-	-
	Sliding and Skating	77	-	-	-	-	-	-	-	18	25	19	7	6	2	-	-	-	-	-
	Boat upsetting	100	-	-	-	-	-	-	-	2	6	13	30	21	14	10	3	1	-	-
	Collision	9	-	-	-	-	-	-	-	-	-	1	-	5	1	-	2	-	-	-
	Found drowned	828	1	3	3	11	7	9	34	80	27	40	71	140	172	129	128	57	10	-
	Otherwise, or not stated how	1023	1	5	41	51	44	34	176	229	114	81	61	110	86	74	48	34	15	-
	(*b*) SUFFOCATION.																			
	Strangulation	7	-	1	-	-	-	-	1	1	1	3	-	-	-	-	1	-	-	-
	Food	34	1	6	1	-	1	1	10	-	-	1	-	5	6	1	3	4	3	1
	Foreign Body in Air Passages	8	-	2	1	1	1	1	6	2	-	-	-	-	-	-	-	-	-	-
	In Bed	669	151	508	7	-	1	2	668	1	-	-	-	-	-	-	-	-	-	-
	Cat Lying on Face	1	-	1	-	-	-	-	1	-	-	-	-	-	-	-	-	-	-	-
	Chloroform Vapour	16	-	-	-	-	-	1	1	-	2	2	-	2	4	4	1	-	-	-
	Ether	1	-	-	-	-	-	-	-	-	-	-	1	-	-	-	-	-	-	-
	Other Anæsthetic	3	-	-	-	-	-	-	-	-	-	-	-	1	1	-	1	-	-	-
	Fumes of Kiln	13	-	-	-	-	-	-	-	-	-	1	1	2	6	1	1	1	-	-
	Fumes of Coke	1	-	-	-	-	-	-	-	-	-	-	-	-	-	-	-	1	-	-
	Smoke	5	-	-	-	-	-	1	1	-	-	-	2	-	-	-	-	1	1	-
	Carbonic Acid Gas	5	-	1	-	-	-	-	1	-	-	-	-	1	2	1	-	-	-	-
	Sulphuretted Hydrogen Gas	3	-	-	-	-	-	-	-	1	-	1	-	1	-	-	-	-	-	-
	Gas (*kind not stated*)	6	1	-	-	-	-	-	1	-	-	1	1	1	2	-	-	-	-	-
	In Sewer	1	-	-	-	-	1	-	1	-	-	-	-	-	-	-	-	-	-	-
	In Hayrick	1	-	-	-	-	-	-	-	-	-	-	-	-	-	1	-	-	-	-
	Fall of Heavy Substance on	13	-	-	-	-	-	-	-	1	1	1	1	2	4	-	2	1	-	-
	Otherwise, or not stated how	188	44	47	4	1	2	-	98	7	3	5	10	15	17	12	3	9	4	-
9	POISON.																			
	Arsenic	2	-	-	-	-	-	-	-	-	-	-	-	1	-	1	-	-	-	-
	Paint	1	-	-	-	1	-	-	1	-	-	-	-	-	-	-	-	-	-	-
	Lead, including Painters Colic	78	-	-	-	-	-	-	-	-	2	-	1	12	26	21	13	2	1	-
	Iodism	2	-	-	-	-	-	-	-	-	-	-	-	1	1	-	-	-	-	-
	Bichromate of Potash	1	-	-	-	-	-	-	-	-	-	-	-	-	-	-	1	-	-	-
	Chlorate of Potash	1	-	-	-	1	-	-	1	-	-	-	-	-	-	-	-	-	-	-
	Caustic Potash	2	-	-	-	-	-	-	-	-	-	-	-	-	1	-	-	1	-	-
	Pearlash	1	-	-	-	-	-	-	-	-	-	-	-	1	-	-	-	-	-	-
	Ammonia	4	-	-	-	-	-	1	1	-	-	-	-	1	-	1	1	-	-	-
	Nitro Glycerine	1	-	-	-	-	-	-	-	-	1	-	-	-	-	-	-	-	-	-
	Phosphorus	2	-	-	-	1	-	-	1	-	-	-	-	1	-	-	-	-	-	-
	Sulphuric Acid	3	-	-	-	1	-	1	2	-	-	-	-	-	-	1	-	-	-	-
	Nitric Acid	1	-	-	-	-	-	-	-	-	-	-	1	-	-	-	-	-	-	-
	Hydrochloric Acid	3	-	-	1	-	2	-	3	-	-	1	-	-	-	-	-	-	-	-
	Oxalic Acid	2	-	-	-	-	-	-	-	-	-	-	-	-	-	-	1	-	-	-
	Carbolic Acid	12	-	-	-	2	-	-	2	1	1	-	-	3	1	2	1	1	-	-
	Oil of Tar	1	-	-	-	1	-	-	1	-	-	-	-	-	-	-	-	-	1	-

ENGLAND.—DEATHS from ACCIDENT and NEGLIGENCE at different Periods of Life, in the Year 1886—
Males—*continued.*

No.	CAUSE OR CHARACTER OF ACCIDENT.	ALL AGES.	AGES AT DEATH. Total under 1 Year.		1–	2–	3–	4–	Total under 5 Years.	5–	10–	15–	20–	25–	35–	45–	55–	65–	75–	85 and upwards.
			Infants under 1 Month.	Others.																
9 cont.	POISON—*continued.*																			
	Opium, Laudanum, Morphia	49	3	3	1	–	2	–	9	–	–	1	1	6	6	5	9	8	4	–
	Chlorodyne	4	–	–	–	1	–	–	1	–	–	–	–	1	1	–	–	1	–	–
	Alcohol	5	1	–	–	–	–	1	2	2	–	–	–	–	1	–	–	–	–	–
	Chloroformal	1	–	–	–	–	–	–	–	–	–	–	–	–	1	–	–	–	–	–
	Chloral	4	–	–	–	–	–	–	–	–	–	–	–	2	1	1	–	–	–	–
	Narcotics	1	–	1	–	–	–	–	1	–	–	–	–	–	–	–	–	–	–	–
	Belladonna	5	–	–	–	–	2	–	2	–	–	–	–	–	–	–	1	1	1	–
	Prussic Acid and Oil of Almonds	5	–	–	–	–	–	–	–	–	–	–	1	–	2	1	–	–	1	–
	Cyanide of Potassium	1	–	–	–	–	–	–	–	–	–	–	–	1	–	–	–	–	–	–
	Aconite	3	–	–	–	–	–	–	–	–	–	1	–	2	–	–	–	–	–	–
	Green Sorrel	1	–	–	–	–	–	–	–	1	–	–	–	–	–	–	–	–	–	–
	Fungi	1	–	–	–	–	–	–	–	–	–	–	–	1	–	–	–	–	–	–
	Water Hemlock	1	–	–	–	–	–	–	–	1	–	–	–	–	–	–	–	–	–	–
	Lobelia	1	–	–	–	–	–	–	–	–	–	–	–	1	–	–	–	–	–	–
	Overdose of Medicine	2	1	–	–	–	–	–	1	1	–	–	–	–	–	–	–	–	–	–
	Kind not stated	12	–	–	–	–	–	–	–	4	–	–	1	–	1	2	2	2	–	–
10	OTHER AND ILL-DEFINED CAUSES.																			
	Injury at Birth	28	28	2	–	–	–	–	28	–	–	–	–	–	–	–	–	–	–	–
	Navel Hæmorrhage	90	90	–	–	–	–	–	90	–	–	–	–	–	–	–	–	–	–	–
	Neglect	14	9	3	–	–	–	–	12	1	–	–	–	–	–	–	–	1	–	–
	Swallowing Foreign Body	9	–	1	1	1	–	–	3	1	1	1	–	–	1	1	1	–	–	–
	Sting by Insect	1	–	–	–	–	–	–	–	–	–	–	–	–	–	–	–	1	–	–
	Bite by Animal*	3	–	–	–	1	–	–	1	–	–	–	–	1	–	–	–	–	1	–
	Injury by Bull or Cow	18	–	–	–	–	–	–	–	–	1	1	2	1	3	2	2	5	1	–
	Other Injuries by Animals (not Horses)	5	–	–	–	1	–	–	1	–	–	–	–	–	–	–	1	3	–	–
	Operation†	7	–	–	–	1	–	–	1	–	–	–	–	–	2	1	2	1	–	–
	Circumcision	4	2	1	–	–	–	–	3	1	–	–	–	–	–	–	–	–	1	–
	Extraction of Tooth	1	–	–	–	–	–	–	–	–	–	–	–	–	–	–	–	–	–	–
	Traumatic Tetanus†	9	–	–	–	–	–	–	–	–	1	–	3	2	2	–	1	–	–	–
	Prick by Thorn	1	–	–	–	–	–	–	–	–	–	–	–	1	–	–	–	–	–	–
	Poisoned Wound of Hand	1	–	–	–	–	–	–	–	–	–	–	–	1	–	–	–	–	–	–
	Scratch by Nail	1	–	–	–	–	–	–	–	–	–	–	–	–	1	–	–	–	–	–
	Wrestling	2	–	–	–	–	–	–	–	–	–	–	–	–	–	2	–	–	–	–
	Foot Ball	3	–	–	–	–	–	–	–	–	–	–	3	–	–	–	–	–	–	–
	Strain	9	–	–	–	–	–	–	–	–	1	1	1	3	1	1	–	1	–	–
	Other or Undefined Accident	218	2	3	2	2	3	2	14	12	11	14	16	32	37	24	28	29	7	3
	Injury or Fracture (*how caused or of what kind not stated*)	505	9	9	9	5	2	5	39	18	20	18	17	38	46	62	73	83	66	25

* The deaths of 24 males from Hydrophobia in the year are classed under Zoogenous Diseases in the Table of Causes of Death, p. 108.
† When a person dies from an operation, performed on account of any disease or injury the nature of which is stated in the certificate, the death is classed under that disease or injury. The same is done with deaths attributed to Traumatic Tetanus. The figures above refer, therefore, only to those deaths from operation and those deaths from Traumatic Tetanus concerning which no further information was obtained.

OF the above 10,812 ACCIDENTS, 102 are stated to have occurred to Persons in a state of INTOXICATION, and 2 to Persons suffering from DELIRIUM TREMENS. And in 233 other cases Death was accelerated by the supervention of ERYSIPELAS, MORTIFICATION, PYÆMIA, or TETANUS. Here follow the details:—

CAUSES INDUCING OR ACCELERATING DEATHS FROM ACCIDENT.	ALL AGES.	Total under 1 Year.		1–	2–	3–	4–	Total under 5 Years.	5–	10–	15–	20–	25–	35–	45–	55–	65–	75–	85 and upwards.
		Infants under 1 Month.	Others.																
Intoxication at time of Accident	102	–	–	–	–	–	–	–	–	–	–	10	16	20	32	15	5	3	–
Delirium Tremens ditto	2	–	–	–	–	–	–	–	–	–	–	–	–	1	–	–	1	–	–
Acceleration by Erysipelas	29	–	1	–	–	–	–	1	–	1	–	1	2	4	6	6	7	–	1
Acceleration by Mortification	8	–	–	–	–	–	–	–	1	1	–	1	1	1	1	3	1	–	–
Acceleration by Pyæmia	98	–	2	2	1	1	1	7	7	13	6	5	7	14	17	15	9	5	–
Acceleration by Tetanus	93	–	–	–	3	2	3	8	6	16	7	12	18	13	13	10	8	–	–

ENGLAND.—DEATHS FROM ACCIDENT AND NEGLIGENCE at DIFFERENT PERIODS OF LIFE in the YEAR 1886—**Females.**

No.	CAUSE OR CHARACTER OF ACCIDENT.	ALL AGES.	AGES AT DEATH.																
			Total under 1 Year.		1—	2—	3—	4—	Total under 5 Years.	5—	10—	15—	20—	25—	35—	45—	55—	65—	75—	85 and upwards.
			Infants under 1 Month.	Others.																
	TOTAL - - - -	4018	311	603	219	218	159	115	1625	286	125	116	78	182	219	270	311	387	342	107
2	VEHICLES AND HORSES—																			
	(*a*) On Railways - -	62	-	-	3	1	1	2	7	7	6	4	4	6	6	3	3	5	6	-
	(*b*) Vehicles other than Railway - -	201	-	1	20	27	15	15	78	25	11	8	1	7	6	24	17	25	4	-
	(*c*) Horses - - -	12	-	-	1	3	-	-	4	1	2	1	-	1	1	-	-	2	-	-
3	MACHINERY - - -	7	-	-	1	-	-	1	2	-	1	-	1	1	1	1	-	-	-	-
4	WEAPONS AND IMPLEMENTS - - - -	44	-	-	-	1	-	1	2	1	-	7	1	4	7	4	9	5	4	-
5	FALLS AND BLOWS -	829	1	13	20	14	21	12	86	44	17	16	8	35	71	96	114	139	149	34
6	BURNS, SCALDS, EXPLOSIONS - - -	390	2	54	103	109	91	63	427	138	47	34	19	47	46	46	63	66	44	13
7	WEATHER AGENCIES -	49	1	5	1	5	2	2	16	4	2	-	4	3	2	3	4	8	3	-
8	ASPHYXIA (*Deaths from Poisonous Gases included*)—																			
	(*a*) Drowning - -	410	3	4	32	43	16	11	109	38	28	35	26	39	41	42	27	18	8	-
	(*b*) Suffocation - -	779	177	505	16	4	3	2	707	4	3	1	4	15	13	12	9	6	4	1
9	POISON - - - -	116	4	5	6	6	6	3	30	4	2	6	7	15	13	3	10	7	4	1
10	OTHER AND ILL-DEFINED CAUSES - - - -	349	123	11	11	5	4	3	157	20	6	9	3	9	12	27	46	86	116	58
2	VEHICLES AND HORSES.																			
	(*a*) ON RAILWAYS.																			
	Run over on Line - -	54	-	-	3	1	1	2	7	6	4	3	4	4	6	7	3	5	5	-
	Carriage, &c. off Rail - -	2	-	-	-	-	-	-	-	-	1	-	-	-	-	1	-	-	-	-
	Fall from Carriage or Engine	2	-	-	-	-	-	-	-	1	-	-	-	1	-	-	-	-	-	-
	Crushing by Carriage or Engine	2	-	-	-	-	-	-	-	-	1	1	-	-	-	-	-	-	1	-
	Otherwise or not stated how -	2	-	-	-	-	-	-	-	-	-	-	-	1	-	-	-	-	-	-
	(*b*) VEHICLES OTHER THAN RAILWAY.																			
	Carriage - - - -	28	-	-	2	3	1	1	7	1	1	1	-	3	1	6	3	1	1	-
	Omnibus - - - -	10	-	-	-	1	2	-	3	2	-	-	-	1	1	-	-	2	1	-
	Tram-car - - - -	20	-	-	2	5	2	2	11	1	-	-	1	-	-	3	2	2	-	-
	Cab - - - -	21	-	-	1	1	2	1	5	1	2	-	-	-	-	5	1	4	-	-
	Van, Waggon - - - -	34	-	-	3	6	5	-	14	9	1	-	-	1	-	1	3	4	1	-
	Dray - - - -	6	-	-	-	1	-	1	3	1	-	-	-	1	-	-	1	-	2	-	-
	Cart - - - -	71	-	1	1	1	-	-	3	1	-	-	-	1	-	-	-	-	-	-
	Other Vehicles or kind not stated - - - -	16	-	-	6	6	3	10	25	8	6	-	-	1	4	9	4	11	2	-
	(*c*) HORSES - -	12	-	-	5	4	-	-	9	2	1	2	-	1	-	-	-	1	-	-
					1	3	-	-	4	1	2	1	-	1	1	-	-	2	-	-
3	MACHINERY.																			
	Explosion of Steam Boiler -	1	-	-	1	-	-	-	1	-	-	-	-	-	-	-	-	-	-	-
	Machinery in Factory, Cotton Mill - - - -	4	-	-	-	-	-	-	-	-	1	-	1	1	1	-	-	-	-	-
	Machinery, Agricultural -	2	-	-	-	-	-	1	1	-	-	-	-	-	-	1	-	-	-	-
4	WEAPONS AND IMPLEMENTS.																			
	Gun-shot Wound - - -	11	-	-	-	-	-	-	-	-	-	6	1	1	-	1	2	3	1	-
	Cut, Stab - - -	10	-	-	-	1	-	-	1	-	-	-	-	1	2	-	2	2	-	-
	Other Wounds - - -	23	-	-	-	-	-	1	1	1	-	1	-	2	5	3	5	2	3	-

ENGLAND.—DEATHS from ACCIDENT and NEGLIGENCE at different Periods of Life, in the Year 1886—**Females**—*continued.*

No.	CAUSE OR CHARACTER OF ACCIDENT.	ALL AGES.	AGES AT DEATH.																
			Total under 1 Year.		1–	2–	3–	4–	Total under 5 Years.	5–	10–	15–	20–	25–	35–	45–	55–	65–	75–	85 and upwards.
			Infants under 1 Month.	Others.																
5	**FALLS AND BLOWS.**																			
	Fall from Scaffold, Ladder	6	-	-	-	1	-	-	1	-	-	-	-	1	1	-	-	2	1	-
	Fall from Window	22	-	1	1	1	-	-	3	4	-	2	1	1	2	2	3	2	1	1
	Fall down Stairs	206	-	2	2	3	7	-	14	3	1	3	2	11	27	49	63	67	47	10
	Fall in Ship, Boat	2	-	-	-	-	-	-	-	-	-	-	-	-	1	-	1	-	-	-
	Fall from Height	66	-	3	5	5	3	1	17	10	3	3	-	2	3	5	5	7	10	1
	Fall (*otherwise, or not stated how*)	374	1	10	7	3	8	9	38	17	5	3	3	13	28	36	41	79	89	22
	Fall of Heavy Substance on	33	-	1	2	1	1	-	5	4	7	5	1	4	3	3	-	-	1	-
	Blow (*otherwise, or not stated how*)	30	-	1	3	-	2	2	8	6	1	1	1	3	6	1	1	2	-	-
6	**BURNS, SCALDS, FIRES, EXPLOSIONS.**																			
	BURNS—FIRES—																			
	Clothes taking Fire	284	-	4	16	15	25	25	85	67	17	19	6	10	13	11	22	21	11	2
	Conflagration	16	-	-	-	1	-	2	3	2	-	-	-	2	3	2	1	2	-	1
	Paraffin lamp, &c.	35	-	2	-	1	1	1	5	-	3	1	-	10	3	4	3	-	1	-
	Lime	1	-	-	-	-	-	-	-	1	-	-	-	-	-	-	-	-	-	-
	Otherwise, or not stated how	420	1	19	28	37	29	16	130	56	25	14	12	24	19	24	35	39	32	10
	SCALD by—																			
	Drinking Hot Water	11	-	-	3	5	3	-	11	-	-	-	-	-	-	-	-	-	-	-
	Otherwise, or not stated how	217	1	29	61	59	33	19	198	10	2	-	-	1	1	4	2	4	-	-
	EXPLOSION of—																			
	Gunpowder	2	-	-	-	-	-	-	-	1	-	-	-	-	-	1	-	-	-	-
	Dynamite	1	-	-	-	-	-	-	-	-	-	-	-	-	1	-	-	-	-	-
	Gas	1	-	-	-	-	-	-	-	-	-	-	-	-	1	-	-	-	-	-
	Steam	2	-	-	-	-	-	-	-	1	-	-	1	-	-	-	-	-	-	-
7	**WEATHER AGENCIES.**																			
	Sunstroke	27	-	2	1	5	2	2	12	3	2	-	3	2	-	3	-	2	-	-
	Gelatio and Exposure to Cold	22	1	3	-	-	-	-	4	1	-	-	1	1	2	-	4	6	3	-
8	**ASPHYXIA.**																			
	(*Deaths from Poisonous Gases included.*)																			
	(*a*) DROWNING.																			
	Bathing	1	-	-	-	-	-	-	-	1	1	-	-	-	-	-	-	-	-	-
	Fall overboard	5	-	-	-	1	-	-	1	1	1	-	-	2	-	-	-	-	-	-
	Sliding and Skating	1	-	-	-	-	-	-	-	1	-	-	-	-	-	-	-	-	-	-
	Boat upsetting	11	-	-	-	-	-	-	-	1	1	3	4	1	-	1	-	-	-	-
	Found Drowned	133	1	-	-	3	2	2	8	11	5	21	17	28	32	30	20	8	3	-
	Otherwise, or not stated how	209	3	4	32	39	14	9	100	24	20	11	5	8	9	10	7	10	5	-
	(*b*) SUFFOCATION.																			
	Strangulation	5	-	-	-	-	-	-	-	-	-	-	-	2	-	1	-	-	1	1
	Food	28	3	10	4	1	-	1	19	1	1	-	-	-	2	3	1	1	-	-
	Foreign Body in Air Passages	10	-	1	1	1	1	1	5	2	1	-	1	-	1	-	-	-	-	-
	In Bed	580	138	435	7	-	-	-	580	-	-	-	-	-	-	-	-	-	-	-
	Chloroform Vapour	7	-	-	-	-	-	-	-	1	-	-	-	3	2	-	1	-	-	-
	Ether	1	-	-	-	-	-	-	-	-	-	-	-	-	1	-	-	-	-	-
	Smoke	5	-	-	-	-	1	-	1	-	1	-	-	1	-	-	2	-	-	-
	Coal Gas	1	-	-	-	-	-	-	-	-	-	-	-	-	-	-	-	-	1	-
	Gas	2	-	-	-	-	-	-	-	-	-	-	-	-	-	1	-	-	1	-
	Otherwise, or not stated how	140	36	59	4	2	1	-	102	-	-	1	3	9	7	7	5	4	2	-
9	**POISON.**																			
	Arsenic	1	-	-	-	-	-	-	-	-	-	-	-	-	-	-	-	-	-	-
	Lead	17	-	-	-	-	-	-	-	-	-	3	3	1	6	3	1	1	-	-
	Ammonia	1	-	-	-	-	-	-	-	-	-	-	-	-	-	-	-	1	-	-
	Phosphorus	1	-	-	-	-	1	-	1	-	-	-	-	-	-	-	-	-	-	-
	Lucifer Matches	1	-	-	-	1	-	-	1	-	-	-	-	-	-	-	-	-	-	-
	Sulphuric Acid	2	-	-	1	-	-	-	1	-	-	-	1	-	-	-	-	-	-	-
	Hydrochloric Acid	3	-	-	-	-	-	-	-	-	-	-	-	-	2	-	1	-	-	-
	Oxalic Acid	1	-	-	-	-	-	-	-	-	-	-	-	1	-	-	-	-	-	-
	Carbolic Acid	3	-	-	-	2	1	-	3	-	-	2	1	-	-	-	1	-	1	-

ENGLAND.—DEATHS from ACCIDENT and NEGLIGENCE at different Periods of Life, in the Year 1886—**Females**—*continued.*

No.	CAUSE OR CHARACTER OF ACCIDENT.	ALL AGES.	AGES AT DEATH.																
			Total under 1 Year.		1–	2–	3–	4–	Total under 5 Years.	5–	10–	15–	20–	25–	35–	45–	55–	65–	75–	85 and upwards.
			Infants under 1 Month.	Others.																
9 *cont*	POISON—*cont.*																			
	Opium, Laudanum, Morphia	33	3	3	–	2	1	–	9	–	–	1	–	1	3	3	8	4	3	1
	Godfrey's Soothing Syrup, Cordial, Infants' Preservative	4	1	–	3	–	–	–	4	–	–	–	–	–	–	–	1	–	–	–
	Chlorodyne	2	–	–	–	–	–	–	–	–	–	–	–	–	–	–	2	–	–	–
	Alcohol	2	–	–	–	–	1	–	1	1	–	–	–	–	–	–	–	–	–	–
	Methylated Spirit	1	–	–	–	–	–	–	–	–	–	–	–	–	–	–	1	–	–	–
	Eau de Cologne	1	–	–	–	–	–	–	–	–	–	–	–	–	–	1	–	–	–	–
	Chloral	4	–	–	–	–	–	–	–	–	–	–	–	1	3	–	–	–	–	–
	Belladonna	4	–	–	–	–	1	1	2	–	–	–	–	–	–	–	1	1	–	–
	Aconite	3	–	–	1	–	–	–	1	–	–	–	–	–	–	–	–	2	–	–
	Strychnia, Nux Vomica	5	–	–	–	–	–	–	–	–	–	–	1	3	–	1	–	–	–	–
	Vermin Killer	2	–	–	–	–	–	–	–	1	–	–	–	–	–	–	1	–	–	–
	Crewfoot	1	–	–	–	–	1	–	1	–	–	–	–	–	–	–	–	–	–	–
	Green Sorrel	1	–	–	–	–	–	–	–	–	1	–	–	–	–	–	–	–	–	–
	Camphor	1	–	–	–	1	–	–	1	–	–	–	–	–	–	–	–	–	–	–
	Fungi	2	–	–	–	–	–	1	1	–	–	–	–	–	–	1	–	–	–	–
	Berries	1	–	–	–	–	–	–	–	1	–	–	–	–	–	–	–	–	–	–
	Putrid Meat	1	–	–	–	–	–	–	–	–	–	–	–	1	–	–	–	–	–	–
	Poisonous Fish	1	–	–	–	–	–	1	1	–	–	–	–	–	–	–	–	–	–	–
	Improper Food	1	–	1	–	–	–	–	1	–	–	–	–	–	–	–	–	–	–	–
	Liniment, lotion	2	–	–	–	–	–	–	–	–	–	–	–	–	1	–	1	–	–	–
	Overdose of Medicine	1	–	–	–	–	–	–	–	–	–	–	–	1	–	–	–	–	–	–
	Kind not stated	8	–	1	1	–	–	–	2	1	1	–	1	–	1	1	1	–	–	–
10	OTHER AND ILL-DEFINED CAUSES.																			
	Injury at Birth	23	23	–	–	–	–	–	23	–	–	–	–	–	–	–	–	–	–	–
	Navel Hæmorrhage	74	74	–	–	–	–	–	74	–	–	–	–	–	–	–	–	–	–	–
	Neglect	25	21	1	2	–	–	–	24	–	–	–	–	–	–	1	–	–	–	–
	Swallowing Foreign Body	11	–	–	2	1	1	–	4	3	–	–	1	–	1	–	–	1	1	–
	Sting by Insect	2	–	–	–	–	–	–	–	2	–	–	–	–	–	–	1	1	–	–
	Other Injuries by Animals (not Horses)*	4	–	1	1	1	–	–	3	–	–	–	–	–	–	–	–	–	1	–
	Operation†	6	–	–	–	–	–	–	–	–	–	–	1	–	–	3	1	1	–	–
	Extraction of Tooth	1	–	–	–	–	–	–	–	–	–	1	–	–	–	–	–	–	–	–
	Traumatic Tetanus†	6	–	–	–	–	–	–	–	–	–	2	–	2	–	1	–	1	–	–
	Knitting Needle penetrating Ear	1	–	–	–	–	–	–	–	1	–	–	–	–	–	–	–	–	–	–
	Pea in Ear	1	–	–	–	–	–	–	–	1	–	–	–	–	–	–	–	–	–	–
	Sprain	1	–	–	–	–	–	–	–	–	–	–	–	–	–	1	–	–	–	–
	Poisoned Wound of Finger	1	–	–	–	–	–	–	–	–	–	–	–	–	1	–	–	–	–	–
	Accident (*other or undefined*)	49	2	3	3	1	2	2	13	5	2	3	–	3	4	3	7	3	4	2
	Injury or Fracture (*how caused or of what kind not stated*)	314	3	6	3	2	1	1	16	10	4	3	1	4	6	18	37	79	130	56

* The deaths of 2 females from Hydrophobia in the year are classed under Zoogenous diseases, in the Table of Causes of Death, p. 109.
† *See* note *, p. 182.

OF the above 4048 ACCIDENTS, 43 are stated to have occurred to Persons in a state of INTOXICATION, and in 84 other cases Death was accelerated by the supervention of ERYSIPELAS, MORTIFICATION, PYÆMIA, or TETANUS. Here follow the details:—

CAUSES INDUCING OR ACCELERATING DEATHS FROM ACCIDENT.	ALL AGES.	Total under 1 Year.		1–	2–	3–	4–	Total under 5 Years.	5–	10–	15–	20–	25–	35–	45–	55–	65–	75–	85 and upwards.
		Infants under 1 Month.	Others.																
Intoxication at time of Accident	43	–	–	–	–	–	–	–	–	–	–	–	7	11	8	11	6	–	–
Acceleration by Erysipelas	19	–	2	–	1	–	–	3	–	–	–	–	1	2	3	2	3	5	–
Acceleration by Mortification	6	–	–	–	–	–	–	–	–	–	–	–	–	–	–	3	1	2	–
Acceleration by Pyæmia	43	1	–	2	2	–	1	6	4	1	5	–	4	6	5	6	6	–	–
Acceleration by Tetanus	16	1	–	–	1	–	1	3	2	2	–	–	2	3	2	2	–	–	–

ENGLAND.—DEATHS from **Suicide** at different PERIODS OF LIFE in the YEAR 1886—**Males.**

No.	METHOD OF SUICIDE.	ALL AGES.	AGES AT DEATH.									
			10–	15–	20–	25–	35–	45–	55–	65–	75–	85 & upwds.
	TOTAL	1694	5	42	89	245	310	365	347	231	56	4
1	IN MINES—											
	(*a*) Coal Mines	1	–	–	–	1	–	–	–	–	–	–
2	VEHICLES AND HORSES—											
	(*a*) On Railways	59	–	2	5	15	13	16	6	2	–	–
	(*b*) Vehicles other than Railway	2	–	–	–	–	–	1	1	–	–	–
4	WEAPONS AND IMPLEMENTS	492	–	15	27	83	94	88	93	73	19	–
5	FALLS AND BLOWS	31	–	–	1	8	6	7	4	5	3	–
6	BURNS, SCALDS	2	–	–	–	1	–	–	–	–	1	–
8	ASPHYXIA.											
	(*a*) Drowning	309	3	8	19	33	63	74	62	37	10	–
	(*b*) Suffocation	583	2	14	23	66	92	119	146	99	18	4
9	POISON	167	–	3	12	31	35	50	29	6	1	–
10	OTHER AND ILL-DEFINED CAUSES	45	–	–	2	7	7	10	6	9	4	–
1	IN MINE.											
	(*a*) COAL MINE.											
	Fall in Pit or Shaft	1	–	–	–	1	–	–	–	–	–	–
2	VEHICLES AND HORSES.											
	(*a*) ON RAILWAYS.											
	Run over on Line	58	–	2	5	14	13	16	6	2	–	–
	Fall from Carriage or Engine	1	–	–	–	1	–	–	–	–	–	–
	(*b*) VEHICLES OTHER THAN RAILWAY.											
	Tram-car	1	–	–	–	–	–	–	1	–	–	–
	Dray	1	–	–	–	–	–	1	–	–	–	–
4	WEAPONS AND IMPLEMENTS.											
	Gun-shot Wound	164	–	12	19	42	29	30	19	10	3	–
	Cut Throat	316	–	3	8	39	64	87	72	61	12	–
	Cut, Stab	10	–	–	–	2	1	1	2	1	3	–
	Other Wounds	2	–	–	–	–	–	–	–	1	1	–
5	FALLS AND BLOWS.											
	Fall from Window	19	–	–	–	4	2	3	3	4	3	–
	Fall down stairs	1	–	–	–	–	1	–	–	–	–	–
	Fall into Pit	1	–	–	–	–	–	–	–	1	–	–
	Fall from Height	13	–	–	1	4	3	4	1	–	–	–
6	BURNS, SCALDS.											
	BURNS—											
	Benzoline	1	–	–	–	–	–	–	–	1	–	–
	SCALD—											
	Otherwise, or not stated how	1	–	–	–	1	–	–	–	–	–	–
8	ASPHYXIA.											
	(*a*) DROWNING (*not stated how*)	309	3	8	19	33	63	74	62	37	10	–
	(*b*) SUFFOCATION—											
	Hanging	540	2	13	22	62	83	110	137	89	18	4
	Strangulation	43	–	1	1	4	9	9	9	10	–	–
9	POISON.											
	Arsenic	2	–	–	–	–	–	–	1	1	–	–
	Mercury	2	–	–	–	–	–	–	1	1	–	–
	Antimony	1	–	–	–	–	–	–	1	–	–	–
	Bi-chlorate of Potash	1	–	–	–	–	–	1	–	–	–	–
	Ammonia	2	–	–	–	1	1	–	–	–	–	–
	Bi-sulphate of Carbon	1	–	–	–	–	–	–	1	–	–	–
	Phosphorus	5	–	1	1	1	1	1	–	–	–	–
	Sulphuric Acid	3	–	–	–	–	1	1	1	–	–	–
	Nitric Acid	2	–	–	1	–	–	1	–	–	–	–
	Hydrochloric Acid	8	–	–	–	1	1	2	4	–	–	–
	Oxalic Acid	16	–	–	2	4	3	6	1	–	–	–
	Carbolic Acid	20	–	–	2	3	6	6	3	–	–	–
	Opium, Laudanum, Morphia	28	–	–	2	5	2	13	6	–	–	–
	Chloral	1	–	–	–	–	1	–	–	–	–	–
	Hellebore	1	–	–	–	–	–	–	–	1	–	–
	Belladonna	2	–	–	–	–	–	2	–	–	–	–
	Prussic Acid and Oil of Almonds	23	–	1	3	7	3	3	1	–	–	–
	Cyanide of Potassium	9	–	–	1	1	1	6	–	–	–	–
	Aconite	1	–	–	–	–	1	–	–	–	–	–
	Strychnia, Nux Vomica	13	–	–	–	2	3	3	2	–	–	–
	Vermin Killer	5	–	1	–	–	1	1	1	–	1	–
	Kind not stated	24	–	–	–	6	5	4	6	3	–	–
10	OTHER AND ILL-DEFINED CAUSES											
	Fracture (*how caused, or of what kind not stated*)	1	–	–	–	–	–	–	1	–	–	–
	Manner not stated	44	–	–	2	7	7	10	5	9	4	–

ENGLAND.—DEATHS from **Suicide** at different PERIODS OF LIFE in the YEAR 1886—**Females.**

No.	METHOD OF SUICIDE.	ALL AGES.	AGES AT DEATH. 5—	10—	15—	20—	25—	35—	45—	55—	65—	75—	85 & upwds.
	TOTAL	560	1	4	42	54	87	114	111	93	45	9	–
2	VEHICLES AND HORSES—												
	(*a*) On Railways	9	–	1	2	1	1	2	1	1	–	–	–
	(*b*) Vehicle other than Railway	1	–	–	–	–	1	–	–	–	–	–	–
4	WEAPONS AND IMPLEMENTS	68	–	–	3	3	8	18	15	19	9	1	–
5	FALLS AND BLOWS	15	–	–	–	1	2	4	2	3	2	1	–
6	BURNS, SCALDS	2	–	–	–	1	–	–	–	–	1	–	–
8	ASPHYXIA—												
	(*a*) Drowning	205	1	3	17	30	36	45	38	21	10	4	–
	(*b*) Suffocation	126	–	–	3	7	15	21	27	28	12	3	–
9	POISON	113	–	–	16	13	23	23	22	14	4	–	–
10	OTHER AND ILL-DEFINED CAUSES	21	–	–	1	–	1	1	3	3	7	–	–
2	VEHICLES AND HORSES.												
	(*a*) ON RAILWAYS—												
	Run over on Line	9	–	1	2	1	1	2	1	1	–	–	–
	(*b*) VEHICLE OTHER THAN RAILWAY—												
	Tramcar	1	–	–	–	–	1	–	–	–	–	–	–
4	WEAPONS AND IMPLEMENTS.												
	Gun-shot Wound	1	–	–	–	1	–	–	–	–	–	–	–
	Cut Throat	63	–	–	3	2	7	18	13	13	7	1	–
	Cut, Stab	3	–	–	–	–	–	–	–	1	2	–	–
	Other Wounds	1	–	–	–	–	1	–	–	–	–	–	–
5	FALLS AND BLOWS.												
	Fall from Window	13	–	–	–	1	1	3	2	3	2	1	–
	Fall from Height	2	–	–	–	–	1	1	–	–	–	–	–
6	BURNS, SCALDS.												
	BURNS—												
	Clothes taking Fire	1	–	–	–	1	–	–	–	–	–	–	–
	Otherwise, or not stated how	1	–	–	–	–	–	–	–	–	1	–	–
8	ASPHYXIA.												
	(*a*) DROWNING (*not stated how*)	205	1	3	17	30	36	45	38	21	10	4	–
	(*b*) SUFFOCATION—												
	Hanging	114	–	–	3	7	13	18	25	34	12	2	–
	Strangulation	12	–	–	–	–	2	3	2	4	–	1	–
9	POISON.												
	Arsenic	3	–	–	1	–	–	–	2	–	–	–	–
	Mercury	1	–	–	–	–	–	–	1	–	–	–	–
	Antimony	1	–	–	–	–	–	1	–	–	–	–	–
	Ammonia	3	–	–	–	–	1	1	–	1	–	–	–
	Phosphorus	5	–	–	–	2	2	1	–	–	–	–	–
	Lucifer Matches	2	–	–	1	–	–	–	–	–	1	–	–
	Sulphuric Acid	3	–	–	2	–	1	–	–	–	–	–	–
	Nitric Acid	1	–	–	–	1	–	–	–	–	–	–	–
	Hydrochloric Acid	7	–	–	1	–	2	2	1	1	–	–	–
	Oxalic Acid	12	–	–	–	1	2	3	3	3	–	–	–
	Salts of Lemon	1	–	–	1	–	–	–	–	–	–	–	–
	Carbolic Acid	22	–	–	3	2	7	4	4	2	–	–	–
	Opium, Laudanum, Morphia	13	–	–	–	–	–	5	4	2	2	–	–
	Chlorodyne	1	–	–	–	–	–	–	1	–	–	–	–
	Alcohol	1	–	–	–	–	1	–	–	–	–	–	–
	Chloral	1	–	–	–	–	–	1	–	–	–	–	–
	Belladonna	2	–	–	–	–	–	1	–	1	–	–	–
	Prussic Acid and Oil of Almonds	2	–	–	–	–	1	–	1	–	–	–	–
	Aconite	1	–	–	–	–	–	–	1	–	–	–	–
	Strychnia, Nux Vomica	4	–	–	1	–	2	1	–	–	–	–	–
	Vermin Killer	13	–	–	3	5	1	1	2	–	1	–	–
	Turpentine	1	–	–	–	–	–	1	–	–	–	–	–
	Blistering fluid	1	–	–	1	–	–	–	–	–	–	–	–
	Kind not stated	12	–	–	2	–	3	1	2	4	–	–	–
10	OTHER AND ILL-DEFINED CAUSES.												
	Manner not stated	21	–	–	1	–	1	1	3	3	7	–	–

ENGLAND.—DEATHS from **Murder** at DIFFERENT PERIODS OF LIFE in the YEAR 1886—**Males.**

No.	METHOD OF MURDER.	ALL AGES.	AGES AT DEATH.																
			Total under 1 Year.		1–	2–	3–	4–	Total under 5 Years.	5–	10–	15–	20–	25–	35–	45–	55–	65–	75–	85 and upwards.
			Infants under 1 Month.	Others.																
	TOTAL	84	35	8	3	1	1	1	49	1	1	3	2	4	16	3	3	1	1	–
2	VEHICLES AND HORSES—																			
	(*a.*) On Railway	1	–	1	–	–	–	–	1	–	–	–	–	–	–	–	–	–	–	–
4	WEAPONS AND IMPLEMENTS	15	–	2	–	1	–	–	3	–	–	2	–	3	2	2	2	1	–	–
5	FALLS AND BLOWS	2	–	–	1	–	–	–	1	–	–	–	–	–	1	–	–	–	–	–
8	ASPHYXIA—																			
	(*a.*) Drowning	11	6	1	2	–	–	1	10	1	–	–	–	–	–	–	–	–	–	–
	(*b.*) Suffocation	12	12	–	–	–	–	–	12	–	–	–	–	–	–	–	–	–	–	–
9	POISON	4	–	1	–	–	–	–	1	–	–	–	–	–	3	–	–	–	–	–
10	OTHER AND ILL-DEFINED CAUSES	39	17	3	–	–	1	–	21	–	1	1	2	1	10	1	1	–	1	–
2	VEHICLES AND HORSES.																			
	(*a*) ON RAILWAY—																			
	Run over on Line	1	–	1	–	–	–	–	1	–	–	–	–	–	–	–	–	–	–	–
4	WEAPONS AND IMPLEMENTS.																			
	Gun-shot Wound	7	–	–	–	–	–	–	–	–	–	–	–	2	1	2	1	1	–	–
	Cut Throat	5	–	2	–	1	–	–	3	–	–	–	–	–	1	–	1	–	–	–
	Cut, Stab	3	–	–	–	–	–	–	–	–	–	2	–	1	–	–	–	–	–	–
5	FALLS AND BLOWS.																			
	Thrown from Height	1	–	–	1	–	–	–	1	–	–	–	–	–	–	–	–	–	–	–
	Blow (*otherwise, or not stated how*)	1	–	–	–	–	–	–	–	–	–	–	–	–	1	–	–	–	–	–
8	ASPHYXIA.																			
	(*a.*) DROWNING (*not stated how*)	11	6	1	2	–	–	1	10	1	–	–	–	–	–	–	–	–	–	–
	(*b.*) SUFFOCATION—																			
	Strangulation	5	5	–	–	–	–	–	5	–	–	–	–	–	–	–	–	–	–	–
	Otherwise, or not stated how	7	7	–	–	–	–	–	7	–	–	–	–	–	–	–	–	–	–	–
9	POISON.																			
	Chloroform	1	–	–	–	–	–	–	–	–	–	–	–	–	1	–	–	–	–	–
	Strychnia, Nux Vomica	2	–	–	–	–	–	–	–	–	–	–	–	–	2	–	–	–	–	–
	Vermin Killer	1	–	1	–	–	–	–	1	–	–	–	–	–	–	–	–	–	–	–
10	OTHER AND ILL-DEFINED CAUSES.																			
	Neglect	3	2	–	–	–	–	–	2	–	1	–	–	–	–	–	–	–	–	–
	Injury or Fracture (*how caused, or of what kind not stated*)	5	3	–	–	–	–	–	3	–	–	–	1	–	1	–	–	–	–	–
	Manner not stated	31	12	3	–	–	1	–	16	–	–	1	1	1	9	1	1	–	1	–

ENGLAND.—DEATHS from **Murder** at DIFFERENT PERIODS OF LIFE in the YEAR 1886—**Females.**

No.	METHOD OF MURDER.	ALL AGES.	AGES AT DEATH.																	
			Total under 1 Year.		1—	2—	3—	4—	Total under 5 Years.	5—	10—	15—	20—	25—	35—	45—	55—	65—	75—	85 and upwards.
			Infants under 1 Month.	Others.																
	TOTAL - - - -	87	33	5	2	-	6	2	48	5	1	2	3	15	9	2	2	-	1	-
4	WEAPONS AND IMPLEMENTS - - - -	19	2	2	-	-	2	-	6	-	-	1	-	7	4	1	-	-	-	-
5	FALLS AND BLOWS -	4	-	-	-	-	-	-	-	-	-	-	-	1	1	-	2	-	-	-
8	ASPHYXIA—																			
	(*a.*) Drowning - -	9	2	1	1	-	1	-	5	3	-	-	1	-	-	-	-	-	-	-
	(*b.*) Suffocation - -	16	11	-	1	-	1	-	13	1	-	-	-	1	1	-	-	-	-	-
9	POISON - - - - -	2	-	-	-	-	-	-	-	-	-	1	-	1	-	-	-	-	-	-
10	OTHER AND ILL-DEFINED CAUSES - - - -	37	18	2	-	-	2	2	24	1	1	-	1	5	3	1	-	-	1	-
4	WEAPONS AND IMPLEMENTS.																			
	Gun-shot Wounds - -	3	-	-	-	-	-	-	-	-	-	1	-	1	1	1	-	-	-	-
	Cut Throat - - - -	3	1	2	-	-	2	-	5	-	-	-	-	2	-	-	-	-	-	-
	Cut, Stab - - - -	3	1	-	-	-	-	-	1	-	-	-	-	1	1	-	-	-	-	-
5	FALLS AND BLOWS.																			
	Blow (*not stated how*) - -	4	-	-	-	-	-	-	-	-	-	-	-	1	1	-	2	-	-	-
8	ASPHYXIA.																			
	(*a.*) DROWNING, *not stated how*	9	2	1	1	-	1	-	5	3	-	-	1	-	-	-	-	-	-	-
	(*b.*) SUFFOCATION—																			
	Strangulation - - -	8	4	-	1	-	1	-	6	1	-	-	-	1	-	-	-	-	-	-
	Otherwise, or not stated how	8	7	-	-	-	-	-	7	-	-	-	-	-	1	-	-	-	-	1
9	POISON.																			
	Strichnia, Nox Vomica -	2	-	-	-	-	-	-	-	-	-	1	-	1	-	-	-	-	-	-
10	OTHER AND ILL-DEFINED CAUSES.																			
	Neglect - - - - -	1	-	-	-	-	-	1	1	-	-	-	-	-	-	-	-	-	-	-
	Manner not stated - -	36	18	2	-	-	2	1	23	1	1	-	1	5	3	1	-	-	1	-

ENGLAND.—DEATHS from **Manslaughter** at DIFFERENT PERIODS OF LIFE in the YEAR 1886—**Males.**

No.	CHARACTER OF MANSLAUGHTER.	ALL AGES.	AGES AT DEATH.																	
			Total under 1 Year.		1–	2–	3–	4–	Total under 5 Years.	5–	10–	15–	20–	25–	35–	45–	55–	65–	75–	85 and upwards.
			Infants under 1 Month.	Others.																
	TOTAL	97	2	7	1	2	–	–	12	–	4	7	9	17	14	13	9	6	4	–
1	IN MINES— (*a*) Coal Mines	2	–	–	–	–	–	–	–	–	–	1	–	–	1	–	–	–	–	–
2	VEHICLES AND HORSES— (*b*) Vehicles other than Railway	10	–	–	–	–	–	–	–	–	1	–	1	–	–	1	2	3	2	–
3	MACHINERY	9	–	–	–	–	–	–	–	–	1	1	2	1	2	2	–	–	–	–
4	WEAPONS AND IMPLEMENTS	6	–	–	1	–	–	–	1	–	1	1	1	1	–	1	–	–	–	–
5	FALLS AND BLOWS	29	–	–	–	1	–	–	1	–	2	2	2	6	2	4	1	–	–	–
6	BURNS, SCALDS	2	–	–	–	–	–	–	–	–	–	–	–	–	1	–	1	–	–	–
7	WEATHER AGENCIES	1	–	1	–	–	–	–	1	–	–	–	–	–	–	–	–	–	–	–
8	ASPHYXIA— (*b*) Suffocation	2	1	–	–	–	–	–	1	–	–	–	–	–	–	1	–	–	–	–
9	POISON	2	–	1	–	–	–	–	1	–	–	1	–	–	–	–	–	–	–	–
10	OTHER AND ILL-DEFINED CAUSES	43	1	5	–	1	–	–	7	–	–	1	4	8	9	6	3	3	2	–
1	IN MINES. (*a*) COAL MINES.																			
	Fall in Pit or Shaft	1	–	–	–	–	–	–	–	–	–	–	–	–	1	–	–	–	–	–
	Waggon, Tram, &c.	1	–	–	–	–	–	–	–	–	–	1	–	–	–	–	–	–	–	–
2	VEHICLES AND HORSES. (*b*) VEHICLES OTHER THAN RAILWAY.																			
	Cab	4	–	–	–	–	–	–	–	–	1	–	–	–	–	1	1	1	–	–
	Van, Waggon	1	–	–	–	–	–	–	–	–	–	–	–	–	–	–	–	1	–	–
	Cart	3	–	–	–	–	–	–	–	–	–	–	–	–	–	1	–	–	2	–
	Others	2	–	–	–	–	–	–	–	–	–	–	1	–	–	–	–	1	–	–
3	MACHINERY.																			
	Explosion of Steam Boiler	8	–	–	–	–	–	–	–	–	–	1	1	2	1	1	2	–	–	–
	Machinery, Agricultural	1	–	–	–	–	–	–	–	–	–	–	–	–	–	1	–	–	–	–
4	WEAPONS AND IMPLEMENTS.																			
	Gun-shot Wound	1	–	–	–	–	–	–	–	–	–	1	–	–	–	–	–	–	–	–
	Cut, Stab	4	–	–	1	–	–	–	1	–	1	–	–	1	–	1	–	–	–	–
	Other Wounds	1	–	–	–	–	–	–	–	–	–	–	1	–	–	–	–	–	–	–
5	FALLS AND BLOWS.																			
	Fall from Height	1	–	–	–	–	–	–	–	–	–	–	1	–	–	–	–	–	–	–
	Fall (*otherwise or not stated how*)	1	–	–	–	–	–	–	–	–	1	–	–	–	–	–	–	–	–	–
	Fight	3	–	–	–	–	–	–	–	–	–	–	–	2	1	–	–	–	–	–
	Kick	1	–	–	–	–	–	–	–	–	–	–	–	–	–	1	–	–	–	–
	Blow (*otherwise, or not stated how*)	14	–	–	–	1	–	–	1	–	1	2	1	4	1	3	1	–	–	–
6	BURNS, SCALDS.																			
	Burns, Clothes taking Fire	1	–	–	–	–	–	–	–	–	–	–	–	–	–	–	1	–	–	–
	Scald (*not stated how*)	1	–	–	–	–	–	–	–	–	–	–	–	–	1	–	–	–	–	–
7	WEATHER AGENCIES.																			
	Gelatio or Exposure to Cold	1	–	1	–	–	–	–	1	–	–	–	–	–	–	–	–	–	–	–
8	ASPHYXIA.																			
	(*b*) Suffocation, *not stated how*	2	1	–	–	–	–	–	1	–	–	–	–	–	–	1	–	–	–	–
9	POISON.																			
	Opium, Laudanum, Morphia	2	–	1	–	–	–	–	1	–	–	1	–	–	–	–	–	–	–	–
10	OTHER AND ILL-DEFINED CAUSES.																			
	Starvation	1	–	–	–	1	–	–	1	–	–	–	–	–	–	–	–	–	–	–
	Neglect	4	–	4	–	–	–	–	4	–	–	–	–	–	–	–	–	–	–	–
	Fracture (*how caused or of what kind not stated*)	5	–	–	–	–	–	–	–	–	–	–	–	1	2	1	–	–	1	–
	Justifiable Homicide	2	–	–	–	–	–	–	–	–	–	–	–	1	–	1	–	–	–	–
	Manner not stated	31	1	1	–	–	–	–	2	–	–	1	4	6	7	4	3	3	1	–

ENGLAND.—DEATHS from **Manslaughter** at DIFFERENT PERIODS OF LIFE in the YEAR 1886—**Females.**

No.	CHARACTER OF MANSLAUGHTER.	ALL AGES.	AGES AT DEATH.																
			Total under 1 Year.		1—	2—	3—	4—	Total under 5 Years.	5—	10—	15—	20—	25—	35—	45—	55—	65—	75—	85 and upwards.
			Infants under 1 Month.	Others.																
	TOTAL	43	3	3	4	-	-	-	10	1	-	1	3	4	5	9	2	7	1	-
2	VEHICLES AND HORSES—																			
	(*b*) Vehicles other than Railway	2	-	-	-	-	-	-	-	-	-	-	-	-	-	-	-	2	-	-
4	WEAPONS AND IMPLEMENTS	1	-	-	-	-	-	-	-	1	-	-	-	-	-	-	-	-	-	-
5	FALLS AND BLOWS	6	-	-	-	-	-	-	-	-	-	1	1	-	2	-	-	2	-	-
6	BURNS, SCALDS	2	-	-	-	-	-	-	-	-	-	-	-	-	-	2	-	-	-	-
7	WEATHER AGENCIES	2	1	-	-	-	-	-	1	-	-	-	-	-	-	-	-	1	-	-
8	ASPHYXIA—																			
	(*b*) Suffocation	1	-	1	-	-	-	-	1	-	-	-	-	-	-	-	-	-	-	-
10	OTHER AND ILL-DEFINED CAUSES	29	2	2	4	-	-	-	8	-	-	-	2	4	3	7	2	2	1	-
2	VEHICLES AND HORSES.																			
	(*b*) VEHICLES OTHER THAN RAILWAY.																			
	Van, Waggon	1	-	-	-	-	-	-	-	-	-	-	-	-	-	-	-	1	-	-
	Cart	1	-	-	-	-	-	-	-	-	-	-	-	-	-	-	-	1	-	-
4	WEAPONS AND IMPLEMENTS.																			
	Cut, Stab	1	-	-	-	-	-	-	-	1	-	-	-	-	-	-	-	-	-	-
5	FALLS AND BLOWS.																			
	Blow (*not stated how*)	6	-	-	-	-	-	-	-	-	-	1	1	-	2	-	-	2	-	-
6	BURNS, SCALDS.																			
	BURNS— *Not stated how*	2	-	-	-	-	-	-	-	-	-	-	-	-	-	2	-	-	-	-
7	WEATHER AGENCIES.																			
	Gelatio or Exposure to Cold	2	1	-	-	-	-	-	1	-	-	-	-	-	-	-	-	1	-	-
8	ASPHYXIA.																			
	(*b*) SUFFOCATION.																			
	Not stated how	1	-	1	-	-	-	-	1	-	-	-	-	-	-	-	-	-	-	-
10	OTHER AND ILL-DEFINED CAUSES.																			
	Starvation	1	-	-	1	-	-	-	1	-	-	-	-	-	-	-	-	-	-	-
	Neglect	2	-	1	-	-	-	-	1	-	-	-	-	1	-	-	-	-	-	-
	Thrown on Floor	1	-	-	-	-	-	-	-	-	-	-	-	-	-	1	-	-	-	-
	Paraffin Lamp thrown at	1	-	-	-	-	-	-	-	-	-	-	-	-	1	-	-	-	-	-
	Fracture (*how caused, or of what kind not stated*)	2	-	-	-	-	-	-	-	-	-	-	1	1	-	-	-	-	-	-
	Manner not stated	22	2	1	3	-	-	-	6	-	-	-	1	2	2	6	2	2	1	-

INDEX OF DISTRICTS.

The following Index furnishes a reference to the *Number* of each REGISTRATION DISTRICT in the topographical arrangement adopted in the Tables of Abstracts contained in the Report.* The alphabetical arrangement places compound names in the order in which they are pronounced: thus, East Ashford will be found under the letter E, and *not* under A.

In consequence of numerous alterations (amalgamations of districts and formations of new districts) since the numerical arrangement, 1 to 623, was adopted in the Abstracts for the year 1847, the districts were re-numbered consecutively from 1 to 630 in the Abstracts for the year 1881.

For names of Towns, such as Leamington, Torquay, &c., which are not found in this "Index of Districts," see the "Index of Sub-districts" (page 196) *and "Index of certain Towns"* (page 206).

A

Aberayron, 604.
Abergavenny, 582.
Aberystwith, 605.
Abingdon, 115.
Alcester, 397.
Alderbury (Salisbury), 254.
Alnwick, 563.
Alresford, 105.
Alston, 568.
Alton, 106.
Altrincham, 445.
Alverstoke, 89.
Amersham, 140.
Amesbury, 253.
Ampthill, 173.
Andover, 110.
Anglesey, 630a.
Ashborne, 438.
Ashby-de-la-Zouch, 406.
Ashton-under-Lyne, 468.
Aston, 387.
Atcham (Shrewsbury) 351.
Atherstone, 389.
Auckland, 545.
Axbridge, 315.
Axminster, 269.
Aylesbury, 143.
Aylsham, 223.
Aysgarth, 539.

B

Bakewell, 440.
Bala, 623.
Banbury, 155.
Bangor, 628.
Barnet, 128.
Barnsley, 506.
Barnstaple, 285.
Barrow-in-Furness, 482.
Barrow-upon-Soar, 408.
Barton Regis, 321.
Barton-upon-Irwell, 463.
Basford, 430.
Basingstoke, 108.
Bath, 317.
Battle, 69.
Beaminster, 267.
Bedale, 537.
Bedford, 171.
Bedminster, 319.
Bedwelty, 583.
Belford, 564.
Bellingham, 561.
Belper, 437.
Berkhampstead, 139.
Berwick, 565.
Bethnal Green, 16.
Beverley, 519.
Bicester, 151.
Bideford, 287.
Biggleswade, 172.
Billericay, 191.
Billesdon, 402.
Bingham, 434.
Birkenhead, 452.
Birmingham, 386.
Bishop Stortford, 131.
Blaby, 403.
Blackburn, 474.
Blandford, 260.
Blean, 58.
Blofield, 228.
Blything, 216.
Bodmin, 294.
Bolton, 461.
Bootle, 576.
Bosmere, 211.
Boston, 417.
Bourn, 414.
Brackley, 156.
Bradfield, 118.
Bradford-on-Avon, 249.
Bradford (Yorkshire), 497.
Braintree, 199.
Bramley, 500.
Brampton, 570.
Brecknock, 608.
Brentford, 126.
Bridge, 56.
Bridgend, 589.
Bridgnorth, 348.
Bridgwater, 307.
Bridlington, 525.
Bridport, 268.
Brighton, 77.
Bristol, 320.
Brixworth, 162.
Bromley, 41.
Bromsgrove, 384.
Bromyard, 341.
Buckingham, 146.
Builth, 607.
Burnley, 472.
Burton-upon-Trent, 367.
Bury, 462.
Bury St. Edmunds, 206.

C

Caistor, 424.
Calne, 245.
Camberwell, 26.
Cambridge, 179.
Camelford, 290.
Cannock, 370.
Canterbury, 57.
Cardiff, 586.
Cardigan, 601.
Carlisle, 572.
Carmarthen, 597.
Carnarvon, 627.
Castle Ward, 558.
Catherington, 103.
Caxton, 177.
Chapel-en-le-Frith, 441.
Chard, 309.
Cheadle, 365.
Chelmsford, 192.
Chelsea, 3.
Cheltenham, 335.
Chepstow, 580.
Chertsey, 31.
Chester, 450.
Chesterfield, 439.
Chester-le-Street, 552.
Chesterton, 178.
Chichester, 84.
Chippenham, 244.
Chipping Norton, 154.
Chipping Sodbury, 322.
Chorley, 475.
Chorlton, 464.
Christchurch, 93.
Church Stretton, 346.
Cirencester, 331.
Cleobury Mortimer, 347.
Clitheroe, 473.

* Thus, the number of Births, Illegitimate Births, Deaths, and Marriages in the Aberayron District may at once be ascertained by referring to the *"Abstract of Births, Deaths, and Marriages,"* District number 604 (see page 61).

Clun, 345.
Clutton, 316.
Cockermouth, 574.
Colchester, 196.
Congleton, 448.
Conway, 629.
Cookham, 121.
Corwen, 622.
Cosford, 204.
Coventry, 392.
Cranbrook, 52.
Crediton, 282.
Crickhowell, 609.
Cricklade, 242.
Croydon, 38.
Cuckfield, 75.

D

Darlington, 542.
Dartford, 42.
Daventry, 161.
Depwade, 230.
Derby, 436.
Devizes, 247.
Dewsbury, 502.
Docking, 235.
Dolgelly, 624.
Doncaster, 511.
Dorchester, 265.
Dorking, 35.
Dover, 64.
Downham, 238.
Driffield, 524.
Droitwich, 383.
Droxford, 102.
Dudley, 374.
Dulverton, 304.
Dunmow, 200.
Durham, 549.
Dursley, 324.

E

Easington, 550.
Easingwold, 528.
East Ashford, 55.
Eastbourne, 70.
East Grinstead, 74.
Easthampstead, 122.
East Preston (Worthing), 82.
East Retford, 427.
Eastry, 63.
East Stonehouse, 278.
East Ward, 577.
Ecclesall Bierlow, 508.
Edmonton, 129.
Elham, 65.
Ellesmere, 353.
Ely, 182.
Epping, 187.
Epsom, 30.
Erpingham, 222.
Eton, 141.
Evesham, 381.
Exeter, 272.

F

Falmouth, 298.
Fareham, 90.
Faringdon, 114.
Farnham, 33.
Faversham, 59.
Festiniog, 625.
Flegg, 220.
Foleshill, 391.
Forden (Montgomery), 615.
Fordingbridge, 95.
Forehoe, 226.
Freebridge Lynn, 236.
Frome, 312.
Fulham, 2.
Fylde, 477.

G

Gainsborough, 426.
Garstang, 478.
Gateshead, 555.
Glanford Brigg, 425.
Glendale, 566.
Gloucester, 327.
Godstone, 37.
Goole, 513.
Gower, 593.
Grantham, 419.
Gravesend, 43.
Great Ouseburn, 488.
Greenwich, 27.
Guildford, 32.
Guilteross, 231.
Guisbrough, 533.

H

Hackney, 10.
Hailsham, 71.
Halifax, 496.
Halstead, 198.
Haltwhistle, 560.
Hambledon, 34.
Hampstead, 7.
Hardingstone, 159.
Hartismere, 209.
Hartlepool, 544.
Hartley Wintney, 107.
Haslingden, 471.
Hastings, 68.
Hatfield, 135.
Havant, 87.
Haverfordwest, 600.
Hay, 610.
Hayfield, 442.
Headington, 149.
Helmsley, 530.
Helston, 299.
Hemel Hempstead, 138.
Hemsworth, 505.
Hendon, 127.
Henley, 147.
Henstead, 227.
Hereford, 339.
Hertford, 134.
Hexham, 559.
Highworth, 241.
Hinckley, 404.
Hitchin, 133.
Holbeach, 416.
Holbeck, 499.
Holborn, 13.
Hollingbourn, 51.
Holsworthy, 288.
Holyhead, 630b.
Holywell, 617.
Honiton, 270.
Hoo, 45.
Horncastle, 421.
Horsham, 79.
Houghton-le-Spring, 551.
Howden, 518.
Hoxne, 210.
Huddersfield, 495.
Hull, 521.
Hungerford, 113.
Hunslet, 498.
Huntingdon, 168.

I

Ipswich, 213.
Isle of Wight, 91.
Islington, 9.

K

Keighley, 492.
Kendal, 579.
Kensington, 1b.
Kettering, 164.
Keynsham, 318.
Kidderminster, 376.
Kingsbridge, 275.
Kingsclere, 111.
Kings Lynn, 237.
Kings Norton, 385.
Kingston, 39.
Kington, 343.
Knaresborough, 489.
Knighton, 611.

L

Lambeth, 24.
Lampeter, 603.
Lancaster, 479.
Lanchester, 548.
Langport, 308.
Launceston, 291.
Ledbury, 337.
Leeds, 501.
Leek, 364.
Leicester, 409.
Leigh, 460.
Leighton Buzzard, 175.
Leominster, 342.
Lewes, 76.
Lewisham, 28.
Lexden, 197.
Leyburn, 538.

Lichfield, 369.
Lincoln, 420.
Linton, 180.
Liskeard, 293.
Liverpool, 453.
Llandilofawr, 596.
Llandovery, 595.
Llanelly, 594.
Llanfyllin, 616.
Llanrwst, 621.
Loddon, 229.
London City, 14.
Longtown, 571.
Loughborough, 407.
Louth, 423.
Ludlow, 344.
Lunesdale, 480.
Luton, 176.
Lutterworth, 400.
Lymington, 92.

M

Macclesfield, 444.
Machynlleth, 613.
Madeley, 350.
Maidstone, 50.
Maldon, 194.
Malling, 47.
Malmesbury, 243.
Malton, 527.
Manchester, 466.
Mansfield, 429.
Market Bosworth, 405.
Market Drayton, 356.
Market Harborough, 401.
Marlborough, 246.
Martley, 378.
Marylebone, 6.
Medway, 46.
Melksham, 248.
Melton Mowbray, 410.
Mere, 257.
Meriden, 388.
Merthyr Tydfil, 583.
Middlesbrough, 534.
Midhurst, 85.
Mildenhall, 207.
Mile End Old Town, 20.
Milton, 60.
Mitford, 233.
Monmouth, 581.
Morpeth, 562.
Mutford, 218.

N

Nantwich, 449.
Narberth, 598.
Neath, 590.
Newark, 433.
Newbury, 112.
Newcastle-in-Emlyn, 602.
Newcastle-under-Lyme, 361.
Newcastle-upon-Tyne, 556.
Newent, 326.
New Forest, 96.
Newmarket, 181.
Newport (Monmouth), 585.
Newport (Salop), 358.
Newport Pagnell, 145.
Newton Abbot, 273.
Newtown, 614.
Northallerton, 536.
Northampton, 160.
Northleach, 332.
Northwich, 447.
North Witchford, 183.
Norwich, 225.
Nottingham, 431.
Nuneaton, 390.

O

Oakham, 411.
Okehampton, 281.
Oldham, 469.
Ongar, 188.
Ormskirk, 457.
Orsett, 190.
Oswestry, 352.
Oundle, 166.
Oxford, 150.

P

Paddington, 1*a*.
Pancras, 8.
Pateley Bridge, 486.
Patrington, 522.
Pembroke, 599.
Penrith, 569.
Penzance, 301.
Pershore, 382.
Peterborough, 167.
Petersfield, 104.
Petworth, 80.
Pewsey, 252.
Pickering, 531.
Plomesgate, 215.
Plymouth, 277.
Plympton St. Mary, 276.
Pocklington, 517.
Pontardawe, 591.
Pontefract, 504.
Pontypool, 584.
Pontypridd, 587.
Poole, 262.
Poplar, 21.
Portsea Island, 88.
Potterspury, 158.
Prescot, 456.
Preston, 476.
Prestwich, 467.
Pwllheli, 626.

R

Reading, 119.
Redruth, 300.
Reeth, 540.
Reigate, 36.
Rhayader, 612.
Richmond (Surrey), 40.
Richmond (Yorkshire), 541.
Ringwood, 94.
Ripon, 487.
Risbridge, 202.
Rochdale, 470.
Rochford, 193.
Romford, 189.
Romney Marsh, 66.
Romsey, 99.
Ross, 338.
Rothbury, 567.
Rotherham, 510.
Royston, 132.
Rugby, 393.
Runcorn, 446.
Ruthin, 619.
Rye, 67.

S

Saddleworth, 494.
Saffron Walden, 201.
St. Albans, 136.
St. Asaph, 620.
St. Austell, 296.
St. Columb, 295.
St. Faiths, 224.
St. George Hanover Sq., 4.
St. George in-the-East, 18.
St. Germans, 292.
St. Giles, 11.
St. Ives, 169.
St. Neots, 170.
St. Olave Southwark, 23.
St. Saviour Southwark, 22.
St. Thomas, 271.
Salford, 465.
Samford, 212.
Scarborough, 526.
Scilly Islands, 302.
Sculcoates, 520.
Sedbergh, 483.
Selby, 514.
Settle, 484.
Sevenoaks, 48.
Shaftesbury, 258.
Shardlow, 435.
Sheffield, 509.
Sheppey, 61.
Shepton Mallet, 313.
Sherborne, 266.
Shifnal, 349.
Shipston-on-Stour, 398.
Shoreditch, 15.
Skipton, 485.
Skirlaugh, 523.
Sleaford, 418.
Smallburgh, 221.
Solihull, 394.
Southam, 399.
Southampton, 97.
South Molton, 284.

South Shields, 554.
South Stoneham, 98.
Southwell, 432.
Spalding, 415.
Spilsby, 422.
Stafford, 359.
Staines, 124.
Stamford, 413.
Stepney, 19.
Steyning, 78.
Stockbridge, 100.
Stockport, 443.
Stockton, 543.
Stoke Damerel, 279.
Stokesley, 535.
Stoke-upon-Trent, 363.
Stone, 360.
Stourbridge, 375.
Stow, 208.
Stow-on-the-Wold, 333.
Strand, 12.
Stratford-on-Avon, 396.
Stratton, 289.
Strood, 44.
Stroud, 329.
Sturminster, 259.
Sudbury, 203.
Sunderland, 553.
Swaffham, 239.
Swansea, 592.

T

Tadcaster, 515.
Tamworth, 368.
Taunton, 306.
Tavistock, 280.
Teesdale, 546.
Tenbury, 377.
Tendring, 195.
Tenterden, 53.
Tetbury, 330.
Tewkesbury, 336.
Thakeham, 81.
Thame, 148.
Thanet, 62.
Thetford, 240.
Thingoe, 205.
Thirsk, 529.
Thornbury, 323.
Thorne, 512.
Thrapston, 165.
Ticehurst, 72.
Tisbury, 256.
Tiverton, 283.
Todmorden, 493.
Torrington, 286.
Totnes, 274.
Towcester, 157.
Toxteth Park, 454.
Tregaron, 606.
Truro, 297.
Tunbridge, 49.
Tynemouth, 557.

U

Uckfield, 73.
Ulverston, 481.
Uppingham, 412.
Upton-on-Severn, 380.
Uttoxeter, 366.
Uxbridge, 125.

W

Wakefield, 503.
Wallingford, 117.
Walsall, 372.
Walsingham, 234.
Wandsworth, 25.
Wangford, 217.
Wantage, 116.
Ware, 130.
Wareham, 263.
Warminster, 251.
Warrington, 459.
Warwick, 395.
Watford, 137.
Wayland, 232.
Weardale, 547.
Wellingborough, 163.
Wellington (Salop), 357.
Wellington (Somerset), 305.
Wells, 314.
Wem, 354.
Weobly, 340.
West Ashford, 54.
Westbourne, 86.
West Bromwich, 373.
Westbury, 250.
Westbury-on-Severn, 325.
West Derby, 455.
West Ham, 186.
Westhampnett, 83.
Westminster, 5.
West Ward, 578.
Wetherby, 490.
Weymouth, 264.
Wharfedale, 491.
Wheatenhurst, 328.
Whitby, 532.
Whitchurch (Hants), 109.
Whitchurch (Salop), 355.
Whitechapel, 17.
Whitehaven, 575.
Whittlesey, 184.
Wigan, 458.
Wigton, 573.
Williton, 303.
Wilton, 255.
Wimborne, 261.
Wincanton, 311.
Winchcomb, 334.
Winchester, 101.
Windsor, 123.
Winslow, 144.
Wirral, 451.
Wisbech, 185.
Witney, 153.
Woburn, 174.
Wokingham, 120.
Wolstanton, 362.
Wolverhampton, 371.
Woodbridge, 214.
Woodstock, 152.
Woolwich, 29.
Worcester, 379.
Worksop, 428.
Wortley, 507.
Wrexham, 618.
Wycombe, 142.

Y

Yarmouth, 219.
Yeovil, 310.
York, 516.

INDEX OF SUB-DISTRICTS.

[This alphabetical arrangement places the Registration Sub-Districts (or Registrars' Districts) having *compound names* in the order indicated by the usual pronunciation of those names; thus, East Grinstead will be found under the letter E, and not under G; St. James under the letter S, and not as "James, St." The number against each Sub-District, in the third column, refers to its numerical place in the Tables of Abstracts; thus, Abbey Holme (573; 2) is the 2d Sub-District of the Wigton District, No. 573.]

Sub-District.	District.	No.
A		
Abbey Holme	Wigton	573; 2
Abbots Bromley	Uttoxeter	366; 2
Abbotsbury	Weymouth	264; 4
Abbots Langley	Watford	137; 4
Aberdare	Merthyr Tydfil	538; 4
Aberdaron	Pwllheli	626; 3
Aberford	Tadcaster	515; 1
Abergavenny	Abergavenny	582; 3
Abergele	St. Asaph	620; 2
Abergwessin	Builth	607; 1
Aberystruth	Bedwelty	583; 1
Aberystwith	Aberystwith	605; 2
Abingdon	Abingdon	115; 2
Abthorpe	Towcester	137; 1
Accrington	Haslingden	471; 5
Acton	Brentford	126; 5
Addingham	Skipton	485; 6
Alberbury	Atcham	351; 4
Albrighton	Shifnal	349; 1
Albury	Guildford	32; 3
Alcester	Alcester	397; 2
Aldbrough	Richmond (Yrks.)	541; 4
Aldbrough	Skirlaugh	523; 3
Aldeburgh	Plomesgate	215; 3
Aldeby	Loddon	239; 1
Alderbury	Alderbury	254; 1
Alderley	Macclesfield	444; 3
Aldgate	Whitechapel	17; 5
Aldridge	Walsall	372; 4
Alford	Spilsby	422; 5
Alfreton	Belper	487; 5
Allendale	Hexham	559; 3
Allerston	Pickering	531; 4
Allhallows, Barking.	London City	14; 5
All Saints	Birmingham	386; 5
All Saints	Hastings	68; 2
All Saints	Maldon	194; 3
All Saints	Newcastle-on-Tyne.	556; 4
All Saints	Northampton	160; 2
All Souls	Marylebone	6; 1
Almondbury	Huddersfield	495; 6
Almondsbury	Thornbury	323; 1
Alnwick	Alnwick	563; 2
Alphington	St. Thomas	271; 3
Alresford	Alresford	105; 2
Alston	Alston	563; 1
Alston	Preston	476; 6
Altarnun	Launceston	291; 1
Alton	Alton	106; 1
Alton	Cheadle	365; 1
Altrincham	Altrincham	445; 2
Alverstoke	Alverstoke	89; 1
Alverthorpe	Wakefield	503; 6
Ambleside	Kendal	579; 1
Amersham	Amersham	140; 3
Amesbury	Amesbury	253; 2
Amlwch	Anglesey	630; 2
Amport	Andover	110; 2
Ampthill	Ampthill	178; 2
Amroth	Narberth	598; 3
Amwell	Holborn	13; 5
Ancoats	Manchester	466; 1
Andover	Andover	110; 3
Anston	Worksop	428; 3
Antony	St. Germans	292; 1
Appleby	East Ward	577; 1
Appleton Roebuck	Tadcaster	515; 3
Appleton-upon-Wisk.	Northallerton	536; 1
Ardleigh	Tendring	195; 4
Ardsley	Wakefield	503; 7
Ardwick	Chorlton	464; 2
Arkholme	Lunesdale	480; 4
Arncliffe	Settle	484; 5
Arnold	Basford	430; 5
Arundel	East Preston (Worthing).	82; 3
Ashborne	Ashborne	438; 3
Ashburton	Newton Abbot	273; 4
Ashby-de-la-Zouch.	Ashby-de-la-Zouch.	406; 3
Ashford	West Ashford	54; 2
Ashley	Barton Regis	321; 2
Ashover	Chesterfield	439; 1
Ashton-in-Makerfield.	Wigan	458; 7
Ashton Town	Ashton-under-Lyne.	468; 2
Askrigg	Aysgarth	539; 1
Aslackby	Bourn	414; 2
Aspull	Wigan	458; 2
Aswarby	Sleaford	418; 4
Atcham	Atcham	351; 7
Atherstone	Atherstone	389; 1
Atherton	Leigh	460; 4
Attercliffe	Sheffield	509; 6
Attleborough	Wayland	232; 1
Audenshaw	Ashton-under-Lyne.	468; 3
Audley	Newcastle-under-Lyme.	361; 3
Aughton	Ormskirk	457; 2
Axbridge	Axbridge	315; 4
Axminster	Axminster	269; 2
Aycliffe	Darlington	542; 2
Aylesbury	Aylesbury	143; 2
Aylesford	Malling	47; 1
B		
Bainton	Driffield	524; 3
Bakewell	Bakewell	440; 1
Bala	Bala	623; 1
Baldock	Hitchin	133; 1
Balsham	Linton	180; 3
Bampton	Tiverton	283; 6
Bampton	Witney	153; 2
Banbury	Banbury	155; 4
Bangor	Bangor	628; 2
Banham	Guiltcross	231; 1
Banwell	Axbridge	315; 3
Barford	Bedford	171; 7
Barham	Bridge	56; 2
Barking Town	Romford	189; 3
Barmbrough	Doncaster	511; 2
Barmouth	Dolgelly	624; 2
Barnack	Stamford	413; 2
Barnard Castle	Teesdale	546; 2
Barnet	Barnet	128; 2
Barnoldswick	Skipton	485; 3
Barnsley	Barnsley	506; 2
Barnstaple	Barnstaple	285; 1
Barrow-in-Furness.	Barrow-in-Furness.	482; 1
Barrow-upon-Soar.	Barrow-upon-Soar.	408; 1
Barrowden	Uppingham	412; 3
Barton	Barton-upon-Irwell.	463; 2
Barton	Glanford Brigg	425; 3
Baschurch	Ellesmere	353; 4
Basford	Basford	430; 3
Basingstoke	Basingstoke	108; 1
Bassingham	Newark	433; 2
Bathealton	Bath	317; 5
Bathwick	Bath	317; 2
Batley	Dewsbury	502; 2
Battle	Battle	69; 3
Battlefield	Atcham	351; 6
Bawdeswell	Mitford	233; 3
Bawtry	Doncaster	511; 5
Beaconsfield	Amersham	140; 5
Beaminster	Beaminster	267; 3
Beaumaris	Bangor	628; 1
Beccles	Wangford	217; 2
Beckley	Rye	67; 2
Bedale	Bedale	537; 1
Bedford and Cardington.	Bedford	171; 6
Bedford and Kempston.	Bedford	171; 5
Bedlington	Morpeth	562; 2
Bedminster	Bedminster	319; 1
Begelly	Narberth	598; 6
Beighton	Rotherham	510; 1
Belbroughton	Bromsgrove	384; 2
Belford	Belford	564; 1
Belgrave	St. George Hanover-sq.	4; 3
Bellingham	Bellingham	561; 1
Belper	Belper	437; 3
Bennington	Boston	417; 2
Bennington	Newark	433; 4
Bentham	Settle	484; 1
Bere Regis	Wareham	263; 4
Berkeley	Thornbury	323; 3
Berkhampstead	Berkhampstead	139; 1
Berwick-upon-Tweed.	Berwick	565; 1
Bettwsycoed	Llanrwst	621; 2
Beverley	Beverley	519; 2
Bewdley	Kidderminster	376; 5
Bexhill	Battle	69; 1
Bexley	Dartford	42; 1
Bibury	Northleach	332; 1
Bicester	Bicester	151; 2
Bickerstaffe	Ormskirk	457; 1
Bideford	Bideford	287; 1
Bidford	Alcester	397; 4
Biggleswade	Biggleswade	172; 2
Billesdon	Billesdon	402; 1
Billinghay	Sleaford	418; 1
Billington	Blackburn	474; 1
Bilston	Wolverhampton.	371; 7
Binbrooke	Louth	423; 3
Bingham	Bingham	434; 1
Bingley	Keighley	492; 1
Binstead	Alton	106; 2
Birkenhead	Birkenhead	452; 1
Birtle	Bury	462; 4
Bishop Auckland.	Auckland	545; 1
Bishops Castle	Clun	345; 3
Bishops Frome	Bromyard	341; 2
Bishops Lydeard	Taunton	306; 5
BishopsTawton	Barnstaple	285; 6
Bishopstone	Wilton	255; 2
Bishop Stortford	Bishop Stortford	131; 3
Bishops Waltham	Droxford	102; 1
Bisley	Stroud	328; 3
Bitton	Keynsham	318; 1
Blackawton	Kingsbridge	275; 1
Blackburn Northern.	Blackburn	474; 4

Sub-District.	District.	No.
Blackburn Southern.	Blackburn	474; 5
Blackley	Prestwich	467; 4
Black Torrington	Holsworthy	288; 3
Blackwell	Mansfield	429; 3
Blaenavon	Abergavenny	582; 4
Blagdon	Axbridge	315; 5
Blandford	Blandford	260; 2
Blatchinworth	Rochdale	470; 9
Bletchington	Bicester	151; 1
Blidworth	Mansfield	429; 6
Blofield	Blofield	228; 1
Bloxham	Banbury	155; 1
Bloxwich	Walsall	372; 2
Blyth	Tynemouth	557; 6
Bobbingworth	Ongar	188; 1
Bocking	Braintree	199; 2
Bockleton	Tenbury	377; 2
Bodenham	Leominster	342; 2
Bodmin	Bodmin	294; 3
Bollington	Macclesfield	444; 2
Bolsover	Chesterfield	439; 3
Bootham	York	516; 2
Bootle	Bootle	576; 2
Boroughbridge	Gt. Ouseburn	488; 1
Borough Road	St. Saviour Southwark.	22; 4
Boscastle	Camelford	290; 1
Boston	Boston	417; 4
Boston	Wetherby	490; 2
Botesdale	Hartismere	209; 2
Boughton	Faversham	59; 1
Bourn	Bourn	414; 3
Bourton-on-the-Water.	Stow-on-the-Wold.	833; 1
Bow	Crediton	282; 2
Bow	Poplar	21; 1
Bowling	Bradford (Yrks.)	497; 4
Boxgrove	Westhampnett	83; 5
Brabourne	East Ashford	55; 1
Brackley	Brackley	156; 1
Bracknell	Easthampstead	122; 1
Bradfield	Wortley	507; 6
Bradford Abbas	Sherborne	266; 3
Bradford East-End.	Bradford (Yrks.)	497; 5
Bradford North Western.	Bradford-on-Avon.	249; 2
Bradford South Eastern.	Bradford-on-Avon.	249; 1
Bradford West-End.	Bradford (Yrks.)	497; 6
Bradley	Westbury	250; 1
Bradwell	Maldon	194; 2
Bradworthy	Bideford	287; 5
Brafield	Hardingstone	159; 1
Brailsford	Ashborne	488; 1
Braintree	Braintree	199; 6
Bramley	Basingstoke	108; 2
Bramley	Bramley	500; 1
Brampton	Brampton	570; 2
Brandsburton	Skirlaugh	523; 5
Brassington	Ashborne	488; 6
Bratton Clovelly	Okehampton	281; 1
Braughing	BishopStortford	151; 4
Braunton	Barnstaple	285; 5
Bray	Cookham	121; 1
Breage	Helston	299; 4
Brecknock	Brecknock	608; 3
Brenchley	Tunbridge	49; 3
Brentford	Brentford	126; 3
Brentwood	Billericay	101; 1
Bretton	Wakefield	503; 1
Brewood	Cannock	370; 2
Bridgend	Bridgend	589; 3
Bridlington	Bridlington	525; 2
Bridgnorth	Bridgnorth	348; 2
Bridgwater	Bridgwater	307; 4
Bridport	Bridport	268; 2
Brigg	Glanford Brigg	425; 1
Brighouse	Halifax	496; 2
Brightside	Sheffield	509; 5
Brill	Thame	148; 3
Brilley	Kington	343; 1
Brindle	Chorley	475; 1
Britford	Alderbury	254; 3
Brixham	Totnes	274; 2
Brixton	Lambeth	24; 7
Brixworth	Brixworth	162; 1
Broad-Clist	St. Thomas	271; 4
Broad Street	London City	14; 6
Broadway	Evesham	381; 2
Broadwood-widger.	Holsworthy	288; 4
Brockhampton	Bromyard	341; 3
Bromley	Bromley	41; 1
Bromley	Poplar	21; 2
Brompton	Kensington	*Ib.*; 2
Bromsgrove	Bromsgrove	384; 1
Bromyard	Bromyard	341; 1
Broseley	Madeley	350; 3
Broughton	Preston	476; 7
Broughton	Salford	465; 2
Broughton	Stockbridge	100; 1
Bruton	Wincanton	311; 4
Brynygwran	Holyhead	6306; 1
Bubwith	Howden	518; 2
Buckfastleigh	Totnes	274; 5
Buckingham	Buckingham	146; 1
Buckland	Faringdon	114; 3
Bucklebury	Bradfield	118; 1
Budworth	Runcorn	446; 1
Bugbrooke	Northampton	160; 3
Builth	Builth	607; 3
Bulmer	Malton	527; 5
Bulmer	Sudbury	203; 1
Bulwell	Basford	430; 4
Bunbury	Nantwich	449; 3
Bungay	Wangford	217; 1
Buntingford	Royston	132; 1
Burbage	Hinckley	404; 1
Bures	Sudbury	203; 2
Burford	Witney	153; 4
Burgh	Carlisle	572; 5
Burgh	Spilsby	422; 4
Burghill	Hereford	339; 3
Burnham	Axbridge	315; 2
Burnham	Docking	235; 1
Burnham	Eton	141; 3
Burnley	Burnley	472; 1
Burslem	Wolstanton	362; 3
Burton Bradstock.	Bridport	268; 1
Burton-upon-Trent.	Burton-upon-Trent.	367; 4
Bury St. Edmunds.	Bury St. Edmunds.	206; 1
Bushey	Watford	137; 1
Butterworth	Rochdale	470; 1
Butterworth Freeholdside.	Rochdale	470; 2
Butterworth Lordshipside.		
Buxton	Aylsham	223; 2
Buxton	Chapel-en-le-Frith.	441; 1
Byker	Newcastle-upon-Tyne.	556; 5
Byron	Nottingham	431; 5
Bywell	Hexham	559; 1

C

Cadoxton	Neath	590; 4
Caerleon	Newport(Monm.)	585; 1
Cainham	Ludlow	346; 3
Caistor	Caistor	424; 2
Calbourne	Isle of Wight	91; 5
Caldbeck	Wigton	573; 3
Calehill	West Ashford	54; 1
Callington	Liskeard	293; 1
Calne	Calne	245; 1
Calstock	Tavistock	280; 1
Calton	Ashborne	488; 4
Calverley	Bradford(Yorks.)	497; 12
Camberwell	Camberwell	26; 2
Camborne	Redruth	300; 4
Camden Town	Pancras	8; 5
Camelford	Camelford	290; 2
Campden	Shipston-on-Stour.	398; 1
Campsall	Doncaster	511; 4
Canford	Poole	262; 1
Cannock	Cannock	370; 3
Canterbury	Canterbury	57; 1
Capel	Dorking	35; 1
Capel St. Mary	Samford	212; 1
Carburton	Worksop	428; 4
Cardiff	Cardiff	586; 2
Cardigan	Cardigan	601; 2
Carlford	Woodbridge	214; 1
Carlton	Basford	430; 6
Carlton	Selby	514; 1
Carlton	Worksop	428; 2
Carmarthen	Carmarthen	597; 3
Carnarvon	Carnarvon	627; 3
Carshalton	Epsom	80; 1
Cartmel	Ulverston	481; 1
Castle Cary	Wincanton	311; 1
Castle Combe	Chippenham	244; 1
Castle Donington	Shardlow	495; 1
Castleford	Pontefract	504; 4
Castle Precincts	Bristol	320; 2
Castle Rising	Freebridge Lynn	238; 4
Castleton Nearer	Rochdale	470; 4
Castleton Further	Rochdale	470; 5
Caton	Lunesdale	480; 1
Catterick	Richmond (Yorks.)	541; 2
Cavendish-sq.	Marylebone	6; 2
Caversham	Henley	147; 2
Cawthorne	Wortley	507; 1
Caxton	Caxton	177; 1
Central	Manchester	466; 2
Cerne	Dorchester	265; 4
Chadderton	Oldham	469; 3
Chaddesley Corbett.	Kidderminster	376; 1
Chagford	Okehampton	281; 4
Chailey	Lewes	76; 2
Chalfont	Amersham	140; 4
Chapel-en-le-Frith.	Chapel-en-le-Frith.	441; 2
Chapeltown	Leeds	501; 5
Chard	Chard	309; 3
Chardstock	Axminster	269; 3
Charlbury	Chipping Norton.	154; 1
Charles	Plymouth	277; 1
Charlton	Woolwich	39; 1
Charlton Kings	Cheltenham	335; 1
Chartham	Bridge	56; 1
Chatteris	North Witchford.	183; 1
Cheadle	Cheadle	385; 4
Cheadle	Stockport	443; 6
Chedworth	Northleach	332; 2
Cheetham	Prestwich	467; 2
Chelmsford	Chelmsford	192; 2
Chelsea	Chelsea	3; 3
Chelsea North East.	Chelsea	3; 2
Chelsea North West.	Chelsea	3; 1
Chelsea South	Cheltenham	335; 2
Cheltenham	Chepstow	580; 2
Chepstow	Crediton	282; 4
Cheriton Fitzpaine.	Chertsey	31; 2
Chertsey	Amersham	140; 2
Chesham	Edmonton	129; 6
Cheshunt	Chesterfield	439; 2
Chesterfield	Chester	450; 2
Chester Castle	Chester	450; 3
Chester Cathedral.	Chester-le-Street	552; 1
Chester-le-Street	Bridgnorth	348; 1
Chetton	Newmarket	181; 1
Cheveley	Clutton	316; 2
Chew Magna	Chichester	84; 1
Chichester	Epping	187; 1
Chigwell	Chippenham	244; 3
Chippenham	Cleobury Mortimer	473; 3
Chipping	Chipping Norton	154; 2
Chipping Norton	Ongar	188; 2
Chipping Ongar	Chipping Sodbury.	322; 1
Chipping Sodbury.	Fordon (Montgomery).	615; 2
Chirbury	Bromley	41; 2
Chislehurst	Brentford	126; 4
Chiswick	Chertsey	31; 3
Chobham	Hexham	559; 4
Chollerton	Wallingford	117; 1
Cholsey		

Sub-District.	District.	No.
Chorley	Chorley	475; 4
Chorlton-upon-Medlock.	Chorlton	464; 3
Christchurch	Christchurch	93; 1
Christchurch	Marylebone	6; 5
Christchurch	St. Saviour Southwark.	22; 1
Christian Malford	Chippenham	244; 4
Christow	St. Thomas	271; 9
Chudleigh	Newton Abbot	273; 2
Church	Bethnal Green	16; 3
Church Hulme.	Congleton	448; 1
Church Stretton	Church Stretton	346; 1
Cilycwm	Llandovery	595; 7
Cirencester	Cirencester	331; 2
City Road	Holborn	18; 9
Claines	Droitwich	388; 1
Clapham	Wandsworth	25; 1
Clarborough	East Retford	427; 2
Clare	Risbridge	202; 3
Clawson	Melton Mowbray	416; 3
Clawton	Holsworthy	288; 5
Claypole	Newark	433; 5
Cleckheaton	Bradford(Yrk.)	497; 1
Cleeve	Winchcomb	334; 2
Cleobury Mortimer.	Cleobury Mortimer.	347 1
Clifton	Barton Regis	321; 1
Clitheroe	Clitheroe	473; 4
Clodock	Hereford	339; 7
Clun	Clun	345; 1
Clutton	Clutton	316; 3
Clyro	Hay	610; 2
Cockermouth	Cockermouth	574; 2
Coddenham	Bosmere	211; 1
Coggeshall	Braintree	199; 3
Coker	Yeovil	310; 1
Colchester 1st Ward.	Colchester	196; 1
Colchester 2nd Ward.	Colchester	196; 2
Colchester 3rd Ward.	Colchester	196; 3
Coleford	Monmouth	581; 1
Coleshill	Meriden	388; 1
Collingbourne	Pewsey	252; 2
Colne	Burnley	472; 3
Colneis	Woodbridge	214; 2
Colton	Ulverston	481; 2
Colwich	Stafford	359; 2
Colwyn	Builth	607; 2
Colyton	Axminster	269; 4
Combe St. Nicholas.	Chard	309; 2
Combmartin	Barnstaple	285; 3
Condover	Atcham	351; 1
Congleton	Congleton	448; 2
Conisford	Norwich	225; 3
Constantine	Falmouth	298; 4
Conway	Conway	629; 1
Conwil	Carmarthen	597; 4
Conwil-Cayo	Llandovery	595; 8
Cookham	Cookham	121; 2
Corby	Bourn	414; 1
Corby	Kettering	164; 3
Corfe Castle	Wareham	263; 2
Corsham	Chippenham	244; 2
Corwen	Corwen	622; 1
Coslany	Norwich	225; 1
Costessey	Forehoe	226; 1
Cotswold	Cirencester	331; 1
Cottingham	Sculcoates	520; 2
Cowbridge	Bridgend	589; 2
Cowes	Isle of Wight	91; 1
Coxwold	Easingwold	528; 3
Cranborne	Wimborne	261; 1
Cranbrook	Cranbrook	52; 1
Cranfield	Ampthill	173; 3
Cranleigh	Hambledon	34; 2
Crediton	Crediton	282; 3
Creuddyn	Conway	629; 2
Crewe	Nantwich	449; 1
Crewkerne	Chard	309; 4
Criccieth	Pwllheli	626; 1
Crick	Rugby	393; 2
Crickhowell	Crickhowell	609; 5
Cricklade	Cricklade	242; 2
Cripplegate	London City	14; 2
Cromer	Erpingham	222; 2
Crompton	Oldham	469; 6
Cropredy	Banbury	155; 3
Crosby	West Derby	455; 5
Croston	Chorley	475; 5
Crowan	Helston	299; 5
Crowland	Peterborough	167; 3
Crowle	Thorne	512; 3
Croydon	Croydon	38; 1
Cuckfield	Cuckfield	75; 2
Culcheth	Leigh	460; 2
Cullompton	Tiverton	283; 2
Culmstock	Wellington(Som.)	305; 4
Curry-Rivel	Langport	308; 3
Cwmdû	Crickhowell	609; 1

D

Dacre Banks	Pateley Bridge	486; 4
Dale Street	Liverpool	453; 3
Dalston	Carlisle	572; 6
Dalton	Ulverston	481; 4
Danby	Guisbrough	533; 4
Daresbury	Runcorn	446; 2
Darfield	Barnsley	506; 3
Darlaston	Walsall	372; 1
Darlington	Darlington	542; 1
Darowen	Machynlleth	613; 3
Dartford	Dartford	42; 2
Dartmouth	Totnes	274; 3
Darton	Barnsley	506; 1
Darwen	Blackburn	474; 7
Daventry	Daventry	161; 2
Dawley	Madeley	350; 1
Deal	Eastry	63; 4
Deddington	Woodstock	152; 1
Dedham	Lexden	197; 5
Deeping	Bourn	414; 4
Deeping Saint Nicholas.	Spalding	415; 6
Delph	Saddleworth	494; 1
Denbigh	St. Asaph	620; 3
Dennington	Hoxne	210; 2
Dent	Sedbergh	483; 3
Denton	Ashton-under-Lyne.	468; 4
Derby	Derby	436; 1
Deritend	Aston	387; 1
Devizes	Devizes	247; 1
Devynnock	Brecknock	608; 2
Dewchurch	Hereford	339; 1
Dewsbury	Dewsbury	502; 6
Diddlebury	Ludlow	344; 5
Didmarton	Tetbury	330; 1
Didsbury	Chorlton	464; 1
Dilhorne	Cheadle	365; 3
Dilwyn	Weobly	340; 2
Dingestow	Monmouth	581; 2
Dishforth	Ripon	487; 4
Dias	Depwade	230; 2
Ditchling	Lewes	76; 1
Docking	Docking	235; 3
Dolton	Torrington	286; 3
Doncaster	Doncaster	511; 3
Donhead	Tisbury	256; 1
Donington	Spalding	415; 2
Dorchester	Dorchester	265; 1
Dorking	Dorking	35; 2
Downham	Downham	238; 2
Downton	Alderbury	254; 2
Driffield	Driffield	524; 2
Drighlington	Bradford (Yrksh.)	497; 2
Droitwich	Droitwich	388; 3
Dronfield	Chesterfield	439; 5
Drypool	Sculcoates	520; 6
Dudley	Dudley	374; 4
Duddeston	Aston	387; 2
Duffield	Belper	437; 1
Dukinfield	Ashton-under-Lyne.	468; 6
Dulverton	Dulverton	304; 1
Dulwich	Camberwell	26; 1
Dummer	Basingstoke	108; 3
Dunchurch	Rugby	393; 3
Dunmow	Dunmow	200; 2
Dunnington	York	516; 6
Dunstable	Luton	176; 1
Dunster	Williton	303; 2
Dursley	Dursley	324; 3
Duxford	Linton	180; 1

E

Earls Barton	Wellingborough	163; 1
Earl Shilton	Hinckley	404; 3
Earsdon	Tynemouth	557; 5
Easington	Easington	550; 1
Easingwold	Easingwold	528; 2
East Battersea	Wandsworth	25; 2
Eastbourne	Eastbourne	70; 2
East Budleigh	St. Thomas	271; 1
Eastchurch	Sheppey	61; 2
East Dereham	Mitford	233; 4
East Flegg	Flegg	220; 1
East Grinstead	East Grinstead	74; 2
Eastham	Wirral	451; 2
East Leicester	Leicester	409; 1
East Macclesfield	Macclesfield	444; 4
East Maidstone	Maidstone	50; 5
Eastmeon	Petersfield	104; 2
East Peckham	Malling	47; 2
East Retford	East Retford	427; 3
East Sculcoates	Sculcoates	520; 7
East Stamford	Pocklington Bridge.	517; 1
East Stonehouse	EastStonehouse	278; 1
EastSunderland	Sunderland	553; 3
East Wymer	Norwich	225; 2
Eckington	Chesterfield	439; 4
Eekington	Pershore	332; 1
Ecclesall Bierlow	Ecclesall Bierlow	508; 4
Eccleshall	Wortley	507; 5
Eccleshall	Stone	360; 2
Edenfield	Haslingden	471; 3
Edgbaston	Kings Norton	385; 2
Edgeworth	Bolton	461; 7
Edgware	Hendon	127; 2
Edlesborough	Leighton Buzzard	175; 4
Edmonton	Edmonton	129; 3
Egham	Windsor	123; 1
Eglosshayle	Bodmin	294; 4
Egremont	Whitehaven	575; 4
Egton	Whitby	532; 1
Elham	Elham	65; 2
Eling	New Forest	96; 3
Elland	Halifax	496; 5
Ellel	Lancaster	479; 1
Ellesmere	Ellesmere	353; 3
Elsdon	Rothbury	567; 2
Eltham	Lewisham	25; 1
Elton	Bury	462; 8
Ely	Ely	182; 3
Embleton	Alnwick	563; 3
Enderby	Blaby	403; 2
Enfield	Edmonton	129; 4
Ensham	Witney	153; 1
Epping	Epping	187; 2
Epsom	Epsom	30; 2
Epworth	Thorne	512; 1
Ercall Magna	Wellington(Salop)	357; 1
Erdington	Aston	387; 3
Escrick	York	516; 5
Esher	Kingston	39; 3
Eton	Eton	141; 2
Evercreech	Shepton Mallet	313; 2
Evershot	Beaminster	267; 1
Evesham	Evesham	331; 1
Ewhurst	Battle	69; 2
Exchange	Nottingham	431; 6
Exeter Eastern	Exeter	272; 1
Exeter Western	Exeter	272; 2
Exmoor	South Molton	284; 2
Exmouth	St. Thomas	271; 2
Eynsford	Aylsham	223; 1
Eythorn	Eastry	63; 3

Sub-District.	District.	No.
F		
Failsworth	Prestwich	467; 3
Fairford	Cirencester	331; 3
Fakenham	Walsingham	234; 1
Falmouth	Falmouth	298; 2
Fareham	Fareham	90; 1
Faringdon	Faringdon	114; 2
Farnborough	Hartley Wintney	107; 2
Farnham	Farnham	33; 2
Farningham	Dartford	42; 3
Farnworth	Bolton	461; 1
Farnworth	Prescot	456; 4
Faversham	Faversham	59; 2
Fawley	New Forest	96; 2
Fazeley	Tamworth	368; 2
Feckenham	Alcester	397; 3
Fenny Stratford	Newport Pagnell	145; 1
Fenton	Stoke-upon-Trent	363; 4
Fernhurst	Midhurst	85; 2
Ferriby	Sculcoates	520; 3
Festiniog	Festiniog	625; 2
Fewston	Wharfedale	491; 2
Filey	Scarborough	526; 1
Fincham	Downham	238; 3
Finchingfield	Braintree	199; 1
Finchley	Barnet	123; 3
Finsbury	Holborn	13; 11
Fishguard	Haverfordwest	600; 4
Flamstead	Hemel Hempstead	138; 3
Flaxton	York	516; 7
Flint	Holywell	617; 3
Foleshill	Foleshill	391; 1
Folkestone	Elham	65; 1
Fontmell	Shaftesbury	253; 2
Ford	Glendale	566; 1
Fordham	Lexden	197; 4
Fordingbridge	Fordingbridge	95; 1
Formby	Ormskirk	457; 4
Forncett	Depwade	230; 4
Fornham	Thingoe	205; 2
Foston	Driffield	524; 1
Fotheringhay	Oundle	166; 3
Fowey	St. Austell	296; 1
Fownhope	Hereford	339; 2
Framfield	Uckfield	73; 2
Framlingham	Plomesgate	215; 1
Frampton	Wheatenhurst	328; 2
Frant	Ticehurst	72; 4
Frimley	Farnham	33; 1
Frodsham	Runcorn	446; 4
Frome	Frome	312; 2
Fulbourn	Chesterton	178; 2
Fulham	Fulham	2; 3
Fyfield	Abingdon	115; 1
G		
Gainsborough	Gainsborough	426; 4
Gargrave	Skipton	485; 2
Garsdale	Sedbergh	483; 2
Garstang	Garstang	478; 3
Gateshead	Gateshead	555; 2
Gawsworth	Macclesfield	444; 7
Gayton	Freebridge Lynn	236; 2
Gazeley	Newmarket	181; 3
Gedney Hill	Holbeach	416; 1
Gelligaer	Merthyr Tydfil	588; 1
Geneurglynn	Aberystwith	695; 3
Gildersome	Bramley	500; 2
Gillingham	Medway	46; 2
Gillingham	Shaftesbury	258; 3
Gisburn	Clitheroe	473; 1
Glastonbury	Wells	314; 2
Glossop	Hayfield	442; 1
Gnosall	Newport (Salop)	358; 2
Godalming	Guildford	32; 5
Godshill	Isle of Wight	91; 4
Godstone	Godstone	37; 1
Golcar	Huddersfield	495; 10
Gomersal	Dewsbury	502; 3
Goodman's-fields	Whitechapel	17; 4
Goole	Goole	513; 2
Gorleston	Mutford	218; 3
Gosberton	Spalding	415; 3
Goswell Street	Holborn	13; 7
Gower Eastern	Gower	593; 1
Gower Western	Gower	593; 2
Grampound	St. Austell	296; 4
Grantham North	Grantham	419; 2
Grantham South	Grantham	419; 1
Grassington	Skipton	485; 7
Gravesend	Gravesend	43; 1
Grayrigg	Kendal	579; 2
Grays	Orsett	190; 1
Gray's Inn-lane	Pancras	8; 3
Greasley	Basford	430; 1
Great Baddow	Chelmsford	192; 5
Great Bolton	Bolton	461; 10
Great Easton	Uppingham	412; 2
Great Grimsby	Caistor	424; 1
Great Marlow	Wycombe	142; 2
Great Torrington	Torrington	286; 5
Great Wakering	Rochford	193; 4
Great Waltham	Chelmsford	192; 4
Green	Bethnal Green	16; 2
Greengate	Salford	465; 3
Greenwich East	Greenwich	27; 4
Greenwich West	Greenwich	27; 3
Gresley	Burton-upon-Trent	367; 3
Greystoke	Penrith	569; 2
Gringley	East Retford	427; 1
Guildford	Guildford	32; 4
Guisbrough	Guisbrough	533; 3
Guiting	Winchcomb	334; 1
Gwennap	Redruth	300; 1
Gwnnws	Tregaron	606; 1
Gyffylliog	Ruthin	619; 4
H		
Hackney	Hackney	10; 4
Hackney Road	Bethnal Green	16; 1
Haddenham	Aylesbury	143; 1
Haddenham	Ely	182; 1
Hadleigh	Cosford	204; 2
Haggerston	Shoreditch	15; 5
Hailsham	Hailsham	71; 1
Hale	Prescot	456; 1
Halesowen	Stourbridge	375; 1
Halesworth	Blything	216; 2
Halford	Shipston-on-Stour	398; 4
Halifax	Halifax	496; 4
Halliwell	Bolton	461; 3
Halsall	Ormskirk	457; 3
Halstead	Halstead	198; 1
Haltwhistle	Haltwhistle	560; 1
Hambledon	Droxford	102; 3
Hampstead	Hampstead	7; 1
Hampton	Kingston	89; 4
Hamsterley	Auckland	545; 2
Handsworth	Sheffield	509; 7
Handsworth	West Bromwich	375; 1
Hanley	Stoke-upon-Trent	363; 1
Hanley Castle	Upton-on-Severn	380; 1
Hanmer	Ellesmere	353; 2
Hanover Square	St. George Hanover-sq.	4; 1
Harberton	Totnes	274; 7
Harborne	Kings Norton	385; 3
Hardingstone	Hardingstone	159; 2
Haresfield	Wheatenhurst	328; 1
Harleston	Depwade	230; 1
Harlow	Epping	187; 3
Harpenden	St. Albans	136; 1
Harptree	Clutton	316; 1
Harraton	Chester-le-Street	552; 2
Harrington	Whitehaven	575; 1
Harrogate	Knaresborough	489; 2
Harrold	Bedford	171; 3
Harrow	Hendon	127; 1
Hartest	Sudbury	203; 5
Harting	Midhurst	85; 3
Hartington	Ashborne	433; 5
Hartland	Bideford	287; 4
Hartlepool	Hartlepool	544; 1
Hartley Wintney	Hartley Wintney	107; 3
Hartshead	Ashton-under-Lyne	468; 7
Hartshorn	Ashby-de-la-Zouch	406; 2
Harwich	Tendring	195; 2
Harwood	Blackburn	474; 2
Haslingden	Haslingden	471; 4
Hatfield	Dunmow	200; 3
Hatfield	Hatfield	135; 1
Hatherleigh	Okehampton	281; 2
Havant	Havant	87; 1
Haverfordwest	Haverfordwest	600; 2
Haverhill	Risbridge	202; 1
Hawarden	Chester	450; 4
Hawes	Aysgarth	539; 2
Hawkesbury	Chipping Sodbury	322; 3
Hawkhurst	Cranbrook	52; 2
Hawkshead	Ulverston	481; 6
Haworth	Keighley	492; 3
Hay	Hay	610; 3
Hayes	Uxbridge	125; 3
Hayfield	Hayfield	442; 2
Hayton	Brampton	570; 1
Hazelgrove	Stockport	443; 7
Headcorn	Hollingbourn	51; 3
Heaton	Lancaster	479; 2
Heaton Norris	Stockport	443; 3
Heavitree	St. Thomas	271; 6
Hebden Bridge	Todmorden	493; 1
Hedingham	Halstead	198; 2
Hedon	Sculcoates	520; 5
Hellingley	Hailsham	71; 2
Helmsley	Helmsley	530; 1
Helston	Helston	299; 2
Hemel Hempstead	Hemel Hempstead	138; 2
Hemsworth	Hemsworth	505; 1
Hendon	Hendon	127; 4
Hendred	Wantage	116; 3
Henley	Henley	147; 1
Henstead	Henstead	227; 2
Hereford City	Hereford	339; 4
Herne	Blean	58; 2
Hertford	Hertford	134; 2
Hessle	Sculcoates	520; 4
Hetton-le-Hole	Houghton-le-Spring	551; 2
Heworth	Gateshead	555; 1
Hexham	Hexham	559; 2
Heytesbury	Warminster	251; 3
Heywood	Bury	462; 6
Higham Ferrers	Wellingborough	163; 2
High Bickington	Torrington	286; 1
Highbury	Islington	9; 4
Highclere	Kingsclere	111; 1
High Hoyland	Wortley	507; 2
High Longtown	Longtown	571; 1
Highworth	Highworth	241; 1
High Wycombe	Wycombe	142; 1
Hillingdon	Uxbridge	125; 1
Hillington	Freebridge Lynn	236; 1
Hinckley	Hinckley	404; 2
Hindley	Wigan	458; 4
Hindon	Tisbury	256; 3
Hitchin	Hitchin	133; 2
Hoddesdon	Ware	180; 1
Hodnet	Market Drayton	356; 3
Holbeach	Holbeach	416; 3
Holbeck	Holbeck	499; 1
Holbrook	Samford	212; 2
Holcombe	Bury	462; 1
Hollingbourn	Hollingbourn	51; 1
Holme	Howden	518; 1
Holmfirth	Huddersfield	495; 3
Holsworthy	Holsworthy	288; 2
Holt	Erpingham	222; 3
Holt	Martley	378; 3
Holt	Wrexham	618; 1
Holyhead	Holyhead	6360; 3
Holy Trinity	Coventry	392; 2
Holywell	Holywell	617; 2
Holywell	Shoreditch	15; 1
Honiton	Honiton	270; 1
Honley	Huddersfield	495; 2
Hoo	Hoo	46; 1

Sub-District.	District.	No.
Horbury	Wakefield	503; 5
Horley	Reigate	36; 2
Horncastle	Horncastle	421; 2
Hornchurch	Romford	189; 4
Horndean	Catherington	103; 1
Hornsea	Skirlaugh	523; 4
Hornsey	Edmonton	129; 1
Horsforth	Wharfedale	491; 1
Horsley	Belper	437; 2
Horsley	Stroud	329; 7
Horton	Bradford (Yrks.)	497; 7
Horwich	Bolton	461; 4
Hougham	Dover	64; 3
Houghton-le-Spring	Houghton-le-Spring	551; 1
Hovingham	Malton	527; 4
Howard Street	Liverpool	455; 2
Howden	Howden	518; 3
Hoxton New Town	Shoreditch	15; 3
Hoxton Old Town	Shoreditch	15; 4
Huddersfield	Huddersfield	495; 8
Hulme	Chorlton	464; 4
Hulton	Bolton	461; 2
Humber	Hull	521; 1
Humbleton	Skirlaugh	523; 1
Humbleyard	Henstead	227; 1
Hungerford	Hungerford	113; 2
Hunmanby	Bridlington	525; 3
Hunslet	Hunslet	498; 1
Huntingdon	Huntingdon	168; 4
Huntley	Westbury-on-Severn	325; 2
Huntspill	Bridgwater	307; 5
Hursley	Winchester	101; 5
Hurstbourne Tarrant	Andover	110; 4
Hurstpierpoint	Cuckfield	75; 3
Hutton	Stokesley	535; 2
Hutton Bushell	Scarborough	526; 3
Huyton	Prescot	456; 3
Hyde	Stockport	443; 2
Hythe	Elham	65; 3

I

Ibstock	Market Bosworth	405; 2
Idle	Bradford (Yrks.)	497; 11
Ilchester	Yeovil	310; 5
Ilford	Romford	189; 2
Ilfracombe	Barnstaple	285; 4
Ilkeston	Basford	430; 2
Illogan	Redruth	300; 3
Ilminster	Chard	309; 1
Ilsley	Wantage	116; 2
Ingatestone	Chelmsford	192; 1
Ipstones	Cheadle	365; 3
Iron Acton	Chipping Sodbury	322; 4
Isfield	Uckfield	73; 3
Isleworth	Brentford	126; 1
Islington	Liverpool	453; 7
Islington South-East	Islington	9; 3
Islington South-West	Islington	9; 2
Iver	Eton	141; 1
Ivinghoe	Leighton Buzzard	175; 3
Ixworth	Thingoe	205; 3

K

Kea	Truro	297; 6
Keighley	Keighley	492; 2
Kelvedon	Braintree	199; 4
Kempsey	Upton-on-Severn	380; 3
Kemptown	Brighton	77; 1
Kenarth	Newcastle-in-Emlyn	602; 1
Kendal	Kendal	579; 4
Kenilworth	Warwick	395; 3
Kenninghall	Guiltcross	231; 2
Kennington First	Lambeth	24; 5
Kennington Second	Lambeth	24; 6
Kensington Town	Kensington	15; 1
Kentchurch	Hereford	339; 6
Kentish Town	Pancras	8; 6
Kenton	St. Thomas	271; 10
Kent Road	St. Saviour Southwark	22; 3
Kenwyn	Truro	297; 5
Kerry	Newtown	614; 4
Kessingland	Mutford	218; 1
Keswick	Cockermouth	574; 1
Kettering	Kettering	164; 1
Kettlewell	Skipton	485; 1
Keynsham	Keynsham	318; 4
Kidderminster	Kidderminster	376; 3
Kildwick	Skipton	485; 4
Kilkhampton	Stratton	289; 1
Kilmersdon	Frome	312; 4
Kimberworth	Rotherham	510; 3
Kimbolton	St. Neots	170; 2
Kingsbridge	Kingsbridge	275; 4
Kingsclere	Kingsclere	111; 2
Kingsholm	Gloucester	327; 1
Kingsland	Leominster	342; 3
Kings Langley	Hemel Hempstead	138; 1
Kings Lynn	Kings Lynn	237; 1
Kings Norton	Kings Norton	385; 1
Kingston	Kingston	89; 2
Kingston	Portsea Island	88; 1
Kingswinford	Stourbridge	375; 3
Kington	Kington	343; 3
Kinsham	Kington	343; 4
Kintbury	Hungerford	113; 1
Kinver	Wolverhampton	371; 2
Kirkburton	Huddersfield	495; 5
Kirkby Lonsdale	Kendal	579; 3
Kirkby Malham	Settle	484; 4
Kirkby Malzeard	Ripon	487; 2
Kirkby Moorside	Helmsley	530; 3
Kirkby Stephen	East Ward	577; 2
Kirkdale	West Derby	455; 3
Kirkham	Fylde	477; 1
Kirkheaton	Huddersfield	495; 7
Kirkoswald	Penrith	569; 3
Kirkstall	Leeds	501; 4
Kirkwhelpington	Bellingham	561; 2
Kirton-in-Holland	Boston	417; 1
Knaresborough	Knaresborough	489; 1
Knayton	Thirsk	529; 5
Kneesall	Southwell	432; 2
Knighton	Knighton	611; 2
Knockin	Oswestry	352; 1
Knottingley	Pontefract	504; 1
Knott-lanes	Ashton-under-Lyne	468; 1
Knowle	Solihull	394; 2
Knutsford	Altrincham	445; 4

L

Lady Wood	Birmingham	386; 1
Lakenheath	Mildenhall	207; 2
Lambeth Church 1st	Lambeth	24; 3
Lambeth Church 2d	Lambeth	24; 4
Lambourn	Hungerford	113; 3
Lampeter	Lampeter	603; 3
Lancaster	Lancaster	479; 3
Lanchester	Lanchester	543; 2
Landport	Portsea Island	88; 4
Langport	Langport	308; 2
Langtoft	Driffield	524; 4
Lanlivery	Bodmin	294; 1
Lastingham	Pickering	531; 1
Latchford	Warrington	459; 5
Lathom	Ormskirk	457; 9
Launceston	Launceston	291; 4
Lavenham	Cosford	204; 1
Lavington	Devizes	247; 2
Leadenham	Sleaford	418; 3
Leake	Loughborough	407; 2
Leamington	Warwick	395; 2
Leatherhead	Epsom	30; 3
Leather Market	St. Olave Southwark	23; 2
Ledbury	Ledbury	337; 1
Lee	Lewisham	28; 2
Leek	Leek	364; 2
Leek-Frith	Leek	364; 3
Leigh	Martley	378; 4
Leighton Buzzard	Leighton Buzzard	175; 1
Leintwardine	Ludlow	344; 1
Lenham	Hollingbourn	51; 2
Lenton	Nottingham	431; 1
Leominster	Leominster	342; 1
Lerrin	Liskeard	293; 4
Leven	Beverley	519; 4
Lever	Bolton	461; 11
Leverington	Wisbech	185; 1
Lewes	Lewes	76; 3
Lewisham	Lewisham	28; 3
Lewknor	Thame	148; 1
Leyburn	Leyburn	538; 2
Leyland	Chorley	475; 2
Leyton	West Ham	186; 3
Lichfield	Lichfield	369; 1
Lifton	Tavistock	280; 4
Limehouse	Stepney	19; 3
Lincoln Home	Lincoln	420; 2
Lincoln North-east	Lincoln	420; 3
Lincoln South-west	Lincoln	420; 1
Lindfield	Cuckfield	75; 1
Linton	Linton	180; 2
Liskeard	Liskeard	293; 2
Litcham	Mitford	233; 5
Litherland	West Derby	455; 6
Little Bolton	Bolton	461; 9
Littlehampton	East Preston (Worthing)	82; 2
Littleport	Ely	182; 4
Liversedge	Dewsbury	502; 4
Llanarmon	Ruthin	619; 1
Llanarth	Abergavenny	582; 1
Llanbister	Knighton	611; 3
Llanboidy	Narberth	598; 1
Llanddausaint	Holyhead	630b; 2
Llanddausaint	Llandovery	595; 1
Llandebie	Llandilofawr	596; 5
Llandilo	Llandilofawr	596; 4
Llandilotalybont	Swansea	592; 1
Llandingat	Llandovery	595; 4
Llandisilio	Aberayron	604; 1
Llandissilio	Narberth	598; 2
Llandwrog	Carnarvon	627; 1
Llandyfrydog	Anglesey	630a; 3
Llandygwidd	Cardigan	601; 3
Llandyrnog	Ruthin	619; 6
Llandyssil	Newcastle-in-Emlyn	602; 3
Llanelidan	Ruthin	619; 2
Llanelly	Crickhowell	609; 4
Llanelly	Llanelly	594; 2
Llanfair	Llanfyllin	616; 1
Llanfairarybryn	Llandovery	595; 5
Llanfihangel-ytraethau	Festiniog	625; 1
Llanfynydd	Llandilofawr	596; 2
Llangadock	Llandovery	595; 2
Llangafelach	Swansea	592; 2
Llangathen	Llandilofawr	596; 3
Llangattock	Crickhowell	609; 3
Llangefni	Anglesey	630a; 1
Llangeitho	Tregaron	606; 2
Llangendeirne	Carmarthen	597; 1
Llangibby	Pontypool	584; 3
Llangollen	Corwen	622; 2
Llangorse	Brecknock	608; 5
Llangunider	Crickhowell	609; 2

Sub-District.	District.	No.
Llanidan	Carnarvon	627; 4
Llanllechid	Bangor	628; 3
Llannon	Llanelly	594; 4
Llanrhaiadr	Llanfyllin	616; 3
Llanrhaiadr	Ruthin	619; 5
Llanrhystyd	Aberystwith	605; 1
Llanrug	Carnarvon	627; 2
Llanrwst	Llanrwst	621; 1
Llansadwrn	Llandovery	595; 3
Llansaintffraid	Aberayron	604; 2
Llansaintffraid	Llanfyllin	616; 2
Llansamlet	Swansea	592; 4
Llansilin	Oswestry	352; 2
Llantrisaint	Pontypridd	587; 2
Llanvihangel	Abergavenny	582; 2
Llanwenog	Lampeter	603; 4
Llanwnog	Newtown	614; 3
Llanwrtyd	Llandovery	595; 6
Llanybyther	Lampeter	603; 1
Lockington	Beverley	519; 3
Lockton	Pickering	531; 5
Lockwood	Huddersfield	495; 9
Loddon	Loddon	229; 2
Lofthouse	Guisbrough	533; 1
London Road	St. Saviour Southwark.	22; 5
Long Ashton	Bedminster	319; 2
Longbenton	Tynemouth	557; 4
Longbridge Deverill	Warminster	251; 2
Long Buckby	Daventry	161; 3
Longnor	Leek	364; 4
Longparish	Andover	110; 1
Long Preston	Settle	484; 3
Long Sutton	Holbeach	416; 2
Longton	Preston	476; 1
Longton	Stoke-upon-Trent	363; 5
Looe	Liskeard	293; 3
Loose	Maidstone	50; 3
Loughborough	Loughborough	407; 1
Loughor	Llanelly	594; 1
Louth	Louth	423; 2
Lower Llanidloes	Newtown	614; 2
Lower Merthyr Tydfil	Merthyr Tydfil	588; 2
Lower Mitton	Kidderminster	376; 4
Lowestoft	Mutford	218; 2
Low Longtown	Longtown	571; 2
Lowther	West Ward	578; 2
Lowton	Leigh	460; 1
Luddenden	Halifax	496; 8
Ludham	Smallburgh	221; 1
Ludlow	Ludlow	344; 2
Luton	Luton	176; 2
Lutterworth	Lutterworth	400; 1
Lydbury	Clun	345; 4
Lydd	Romney Marsh	66; 2
Lydney	Chepstow	580; 3
Lyme	Axminster	269; 1
Lymington	Lymington	92; 1
Lymm	Altrincham	445; 3
Lyncombe	Bath	317; 3
Lyndhurst	New Forest	96; 1
Lytchett	Poole	262; 3
Lytham	Fylde	477; 2
Lythe	Whitby	532; 3

M

Machynlleth	Machynlleth	613; 1
Madeley	Madeley	350; 2
Madley	Hereford	339; 5
Maesteg	Bridgend	589; 1
Maiden Newton	Dorchester	265; 3
Malmesbury Eastern	Malmesbury	243; 1
Malmesbury Western	Malmesbury	243; 2
Malpas	Whitchurch (Salop)	355; 2
Maltby	Rotherham	510; 5
Malton	Malton	527; 3
Mancroft	Norwich	225; 4
Manhood	Westhampnett	83; 1
Manningtree	Tendring	195; 3
Mansfield	Mansfield	429; 5
Marazion	Penzance	301; 3
March	North Witchford	183; 2
Marden	Maidstone	50; 2
Maresfield	Uckfield	73; 4
Margam	Neath	590; 1
Margate	Thanet	62; 2
Market Bosworth	Market Bosworth	405; 1
Market Drayton	Market Drayton	356; 2
Market Harborough	Market Harborough	401; 1
Market Rasen	Caistor	424; 3
Market Weighton	Pocklington	517; 3
Marlborough	Marlborough	246; 1
Marple	Stockport	443; 1
Marshfield	Chipping Sodbury	322; 2
Marske	Guisbrough	533; 2
Martley	Martley	378; 1
Martock	Yeovil	310; 3
Marton	Gainsborough	426; 6
Maryport	Cockermouth	574; 4
Masham	Bedale	537; 2
Matlock	Bakewell	449; 2
Mattishall	Mitford	233; 2
Mayfair	St. George Hanover-sq.	4; 2
Mayfield	Ashborne	438; 2
Measham	Ashby-de-la-Zouch	406; 1
Melbourn	Royston	132; 3
Melbourne	Shardlow	435; 2
Melford	Sudbury	203; 4
Melksham	Melksham	248; 1
Mellor	Blackburn	474; 3
Melton Mowbray	Melton Mowbray	410; 2
Mendlesham	Hartismere	209; 1
Mere	Mere	297; 1
Meriden	Meriden	388; 2
Merthyr-Cynog	Brecknock	608; 1
Methwold	Thetford	240; 1
Mevagissey	St. Austell	296; 3
Michelmersh	Romsey	99; 2
Mickegate	York	516; 3
Middleham	Leyburn	538; 1
Middlesbrough	Middlesbrough	534; 1
Middleton	FreebridgeLynn	236; 3
Middleton	Oldham	469; 4
Middleton	Teesdale	546; 3
Middlewich	Nantwich	447; 4
Middlezoy	Bridgwater	307; 3
Midhurst	Midhurst	85; 1
Midsomer Norton	Clutton	316; 4
Milborne Port	Wincanton	311; 2
Mile-end New Town	Whitechapel	17; 2
Mile-end Old Town Eastern	Mile End Old Town	20; 2
Mile-end Old Town Western	Mile End Old Town	20; 1
Milford	Haverfordwest	600; 1
Milford	Lymington	92; 2
Millbrook	SouthStoneham	98; 3
Milnthorpe	Kendal	579; 5
Milton	Hardingstone	159; 3
Milton	Milton	60; 1
Milton Abbas	Blandford	260; 1
Milton Abbot	Tavistock	280; 3
Milton Damerel	Holsworthy	288; 1
Milverton	Wellington (Somerset)	305; 2
Minchinhampton	Stroud	329; 6
Minehead	Williton	303; 1
Minster	Sheppey	61; 1
Minster	Thanet	62; 1
Mirfield	Dewsbury	502; 5
Missenden	Amersham	140; 1
Misterton	Gainsborough	426; 3
Mitcham	Croydon	38; 2
Mitcheldever	Winchester	101; 1
Modbury	Kingsbridge	275; 5
Mold	Holywell	617; 4
Monk Wearmouth	Sunderland	553; 5
Monmouth	Monmouth	581; 3
Montford	Atcham	351; 5
Montgomery	Forden (Montgomery)	615; 1
Morchard Bishop	Crediton	282; 1
Moreton	Shipston-on-Stour	398; 2
Moreton Hampstead	Newton Abbot	273; 3
Moreton Say	Market Drayton	356; 1
Morice	Stoke Damerel	279; 2
Morland	West Ward	578; 1
Morley	Dewsbury	502; 1
Morpeth	Morpeth	562; 1
Mortimer	Bradfield	118; 2
Mortlake	Richmond (Surr.)	40; 2
Mottram	Ashton-under-Lyne	468; 3
Moulton	Spalding	415; 5
Mount Pleasant	Liverpool	453; 6
Much Wenlock	Madeley	350; 4
Much Woolton	Prescot	456; 2
Muker	Reeth	540; 1
Muncaster	Bootle	576; 1
Munslow	Ludlow	344; 4
Mylor	Falmouth	298; 1
Mynyddyswyn	Newport(Monm.)	585; 4
Myton	Hull	521; 3

N

Nantmel	Rhayader	612; 2
Nantwich	Nantwich	449; 3
Narberth	Narberth	598; 4
Neath	Neath	590; 2
Needham-Market	Bosmere	211; 3
Neston	Wirral	451; 1
Netheravon	Pewsey	252; 1
Netherbury	Beaminster	267; 2
Nether Hallam	Ecclesall Bierlow	508; 1
Nevin	Pwllheli	626; 4
Newark	Newark	433; 3
Newbury	Newbury	112; 2
Newcastle-under-Lyme	Newcastle-under-Lyme	361; 2
Newchurch	Haslingden	471; 1
Newent	Newent	326; 1
Newhaven	Lewes	76; 5
Newlyn	St. Columb	295; 3
Newmarket	Newmarket	181; 2
Newmill	Huddersfield	495; 4
Newnham	Westbury-on-Severn	325; 1
Newport	Cardigan	601; 1
Newport	Newport(Monm.)	585; 2
Newport	Newport(Salop)	358; 1
Newport	Saffron Walden	201; 1
Newport	Isle of Wight	91; 2
Newport Pagnell	Newport Pagnell	145; 2
New Romney	Romney Marsh	66; 1
Newsham	Richmond (Yrks.)	541; 3
Newton	Ashton-under-Lyne	468; 5
Newton	Keynsham	318; 3
Newton	Prestwich	467; 1
Newton	Warrington	459; 1
Newton Abbot	Newton Abbot	273; 5
Newtown	Newtown	614; 5
Norbury	Clun	345; 3
Norham and Islandshire	Berwick	565; 2
Northallerton	Northallerton	536; 2
Northam	Bideford	287; 2
North Bierley	Bradford (Yrks.)	497; 3
North Bishop-Wearmouth	Sunderland	553; 1
North Bury	Bury	462; 7
North Collingham	Newark	433; 1
North Curry	Taunton	306; 2
North Elmham	Mitford	233; 6
North Everton	West Derby	455; 2
Northfleet	Strood	44; 1
Northill	Launceston	291; 5
North Horsham	Horsham	79; 2
North Leeds	Leeds	501; 2

Sub-District.	District.	No.
North Meols	Ormskirk	457; 5
Northowram	Halifax	496; 10
North Petherton	Bridgwater	307; 2
North Petherwin	Launceston	291; 2
North Sheffield	Sheffield	509; 2
North Shields	Tynemouth	557; 2
North Tawton	Okehampton	281; 5
North Walsham	Smallburgh	221; 4
Northwich	Northwich	447; 2
North Worcester	Worcester	379; 2
Norton	Ecclesall Bierlow	508; 3
Norton	Leek	364; 1
Norwood	Lambeth	24; 8
Nuneaton	Nuneaton	390; 1
Nuneham Courtney	Abingdon	115; 3
Nunney	Frome	312; 1
O		
Oakham	Oakham	411; 1
Odiham	Hartley Wintney	107; 1
Okehampton	Okehampton	281; 3
Oldbury	West Bromwich	373; 2
Oldham above Town.	Oldham	469; 2
Oldham below Town.	Oldham	469; 1
Oldland	Keynsham	318; 2
Old Stratford	Stratford-on-Avon	396; 3
Old Street	Holborn	13; 8
Olney	Newport Pagnell	145; 3
Ombersley	Droitwich	383; 2
Orcheston	Amesbury	253; 1
Ore	Hastings	68; 1
Orford	Plomesgate	215; 2
Ormesby	Middlesbrough	534; 2
Ormskirk	Ormskirk	457; 3
Orsett	Orsett	190; 2
Orton	East Ward	577; 3
Ossett	Dewsbury	502; 8
Oswaldkirk	Helmsley	530; 2
Oswaldtwisle	Blackburn	474; 6
Oswestry	Oswestry	352; 3
Otley	Wharfedale	481; 3
Ottery St. Mary	Honiton	276; 2
Oundle	Oundle	166; 1
Ovenden	Halifax	496; 9
Over	Northwich	447; 3
Overbury	Tewkesbury	336; 2
Overton	Ellesmere	353; 1
Owston	Gainsborough	426; 1
Oxford	Oxford	150; 1
P		
Padiham	Burnley	472; 2
Padstow	St. Columb	295; 1
Paignton	Totnes	274; 1
Painswick	Stroud	329; 2
Palace	Brighton	77; 3
Park	Nottingham	431; 7
Parkham	Bideford	287; 3
Parracombe	Barnstaple	285; 2
Pateley Bridge	Pateley Bridge	484; 2
Patrington	Patrington	522; 1
Peckham	Camberwell	26; 3
Peldon	Lexden	197; 2
Pemberton	Wigan	458; 5
Pembrey	Llanelly	594; 3
Pembroke	Pembroke	599; 2
Penbryn	Newcastle-in-Emlyn.	602; 2
Pencarreg	Lampeter	603; 2
Pendle	Burnley	472; 4
Pendleton	Salford	465; 1
Penkelly	Brecknock	608; 4
Penistone	Wortley	507; 3
Penkridge	Cannock	370; 1
Penrith	Penrith	569; 1
Penryn	Falmouth	298; 3
Penshurst	Sevenoaks	48; 3
Pentonville	Holborn	13; 6
Penzance	Penzance	301; 4
Pershore	Pershore	382; 2
Peterborough	Peterborough	167; 2
Petersfield	Petersfield	104; 1
Petworth North-ern.	Petworth	80; 1
Petworth South-ern.	Petworth	80; 2
Phillack	Redruth	300; 5
Pickering	Pickering	531; 2
Pickhill	Thirsk	529; 2
Pilkington	Bury	462; 10
Pinchbeck	Spalding	415; 1
Pitminster	Taunton	306; 1
Pleasley	Mansfield	429; 2
Plumstead East	Woolwich	29; 5
Plumstead West	Woolwich	29; 4
Plympton	Plympton St. Mary.	276; 2
Pocklington	Pocklington	517; 2
Polden Hill	Bridgwater	307; 6
Pontardawe	Pontardawe	591; 1
Pontefract	Pontefract	504; 3
Pontefland	Castle Ward	558; 1
Pontesbury	Atcham	351; 2
Pontypool	Pontypool	584; 1
Pontypridd	Pontypridd	587; 1
Poole	Poole	262; 2
Poplar	Poplar	21; 3
Poppleton	Great Ouseburn	488; 3
Portland	Weymouth	264; 3
Portsea Town	Portsea Island	88; 2
Portsmouth Town	Portsea Island	88; 3
Potterspury	Potterspury	158; 1
Potton	Biggleswade	172; 1
Poulton-le-Fylde	Fylde	477; 3
Prees	Wem	354; 2
Prescot	Prescot	456; 5
Prestbury	Macclesfield	444; 1
Presteigne	Knighton	611; 1
Prestwich	Prestwich	467; 5
Princes Risborough.	Wycombe	142; 5
Prittlewell	Rochford	193; 2
Probus	Truro	297; 1
Puddletown	Dorchester	265; 2
Pudsey	Bradford (Yrks.)	497; 13
Pulborough	Thakeham	81; 1
Putney	Wandsworth	25; 5
Pwllheli	Pwllheli	626; 2
Q		
Quorndon	Barrow-upon-Soar.	408; 2
R		
Radcliffe	Bury	462; 9
Radford	Nottingham	431; 2
Radford	Warwick	395; 4
Radnor	Kington	343; 2
Radwinter	Saffron Walden	201; 3
Rainford	Prescot	456; 7
Rainow	Macclesfield	444; 3
Ramsey	Huntingdon	168; 1
Ramsgate	Thanet	62; 3
Ramsgill	Pateley Bridge	486; 1
Rastrick	Halifax	496; 1
Ratcliff	Stepney	19; 2
Rattlesden	Stow	208; 2
Raunds	Thrapston	165; 2
Rayleigh	Rochford	193; 1
Rectory	Marylebone	6; 3
Redmarley	Newent	326; 2
Redruth	Redruth	300; 2
Reeth	Reeth	540; 2
Regent Road	Salford	465; 4
Regent's Park	Pancras	8; 1
Reigate	Reigate	36; 1
Repps	Erpingham	222; 1
Repton	Burton-upon-Trent.	367; 2
Rhayader	Rhayader	612; 1
Rheidol	Aberystwith	605; 4
Riccall	Selby	514; 3
Richmond	Richmond (Surr.)	40; 1
Richmond	Richmond (Yrks.)	541; 1
Rickmansworth	Watford	137; 3
Rillington	Malton	527; 1
Ringwood	Ringwood	94; 1
Ripley	Belper	437; 4
Ripley	Guildford	32; 2
Ripon	Ripon	487; 1
Ripponden	Halifax	496; 6
Riseley	Bedford	171; 1
Rivington	Chorley	475; 3
Rixton	Warrington	459; 6
Road	Frome	312; 3
Rochester	Medway	46; 1
Rochford	Rochford	193; 3
Rock Bedwelty	Bedwelty	583; 3
Rodborough	Stroud	329; 5
Romford	Romford	189; 1
Romsey	Romsey	99; 1
Roose	Pembroke	599; 3
Ropley	Alresford	105; 1
Ross	Ross	338; 2
Rossendale	Haslingden	471; 2
Rothbury	Rothbury	567; 1
Rotherfield	Uckfield	73; 1
Rotherham	Rotherham	510; 2
Rotherhithe	St. Olave South-wark.	23; 5
Rothley	Barrow-upon-Soar.	408; 3
Rothwell	Kettering	164; 2
Rothwell	Hunslet	498; 3
Rottingdean	Lewes	76; 6
Rougham	Thingoe	205; 1
Rowley Regis	Dudley	374; 1
Royston	Royston	132; 2
Royton	Oldham	469; 5
Ruabon	Wrexham	618; 2
Rugby	Rugby	393; 1
Rugeley	Lichfield	369; 3
Runcorn	Runcorn	446; 3
Ruthin	Ruthin	619; 2
Ryde	Isle of Wight	91; 3
Rye	Rye	67; 1
S		
Saffron Hill	Holborn	13; 3
Saffron Walden	Saffron Walden	201; 2
St. Agnes	Truro	297; 3
St. Albans	St. Albans	136; 2
St. Andrew	Newcastle-upon-Tyne.	556; 2
St. Andrew	Plymouth	277; 2
St. Andrew Eastern.	Holborn	13; 2
St. Andrew the Great.	Cambridge	179; 3
St. Andrew the Less.	Cambridge	179; 1
St. Ann	Nottingham	431; 4
St. Anne Soho	Westminster	5; 2
St. Asaph	St. Asaph	620; 1
St. Aubyn	Stoke Damerel	279; 1
St. Augustine	Bristol	320; 5
St. Austell	St. Austell	296; 2
St. Bees	Whitehaven	575; 3
St. Botolph	London City	14; 1
St. Bride	London City	14; 4
St. Buryan	Penzance	301; 6
St. Chad Shrews-bury.	Atcham	351; 9
St. Clears	Carmarthen	597; 2
St. Clement	Headington	149; 2
St. Clement	Ipswich	213; 2
St. Clement	Truro	297; 4

Sub-District.	District.	No.
St. Clement Danes	Strand	12; 3
St. Columb	St. Columb	295; 2
St. Cuthbert	Carlisle	572; 2
St. Davids	Haverfordwest	600; 3
St. Faiths	St. Faiths	224; 1
St. George	Barton Regis	321; 3
St. George	Bedminster	319; 4
St. George	Birmingham	386; 4
St. George	Camberwell	26; 4
St. George	Liverpool	453; 4
St. George	Manchester	466; 3
St. George Bloomsbury.	St. Giles	11; 1
St. George's North.	St. George-in-the-East.	18; 1
St. George the Martyr.	Holborn	13; 1
St. Germans	St. Germans	292; 2
St. Giles	Cambridge	179; 4
St. Giles	Northampton	160; 1
St. Giles	Reading	119; 2
St. Giles North.	St. Giles	11; 3
St. Giles South.	St. Giles	11; 2
St. Helens	Prescot	456; 6
St. Ives	Penzance	301; 2
St. Ives	St. Ives	169; 4
St. James	Bristol	320; 4
St. James	Dover	64; 1
St. James Bermondsey.	St. Olave Southwark.	23; 4
St. James Clerkenwell.	Holborn	13; 4
St. James Westminster.	Westminster	5; 1
St. John	Coventry	392; 1
St. John	Marylebone	6; 6
St. John	Preston	476; 4
St. John	St. George-in-the-East.	18; 2
St. John	Weardale	547; 1
St. John Paddington.	Paddington	1a; 2
St. John the Baptist.	Gloucester	327; 3
St. John Westminster.	St. George Hanover Square.	4; 4
St. Just	Truro	297; 2
St. Just-in-Penwith.	Penzance	301; 5
St. Keverne	Helston	299; 3
St. Leonard	Shoreditch	15; 2
St. Mabyn	Bodmin	294; 2
St. Margaret	Ipswich	213; 3
St. Margaret Westminster.	St. George Hanover Square.	4; 5
St. Martin	Birmingham	386; 3
St. Martin	Liverpool	453; 1
St. Martin	Oswestry	352; 4
St. Martin-in-Fields.	Strand	12; 1
St. Mary	Carlisle	572; 3
St. Mary	Dover	64; 2
St. Mary	Hull	521; 2
St. Mary	Marylebone	6; 4
St. Mary	Reading	119; 1
St. Mary Extra.	South Stoneham.	98; 1
St. Mary-in-the-Castle.	Hastings	68; 3
St. Mary-le-Strand.	Strand	12; 2
St. Mary Magdalen.	St. Olave Southwark.	23; 3
St. Mary Newington.	St. Saviour Southwark.	22; 8
St. Mary Paddington.	Paddington	1a; 1
St. Mary Redcliffe.	Bristol	320; 1
St. Mary Shrewsbury.	Atcham	351; 8
St. Mary the Great.	Cambridge	179; 2
St. Matthew	Ipswich	213; 1
St. Michael	Garstang	478; 2
St. Neots	St. Neots	170; 1
St. Nicholas	Cardiff	586; 3
St. Nicholas	Durham	549; 2
St. Nicholas	Gloucester	327; 2
St. Nicholas	Newcastle-upon-Tyne.	556; 3
St. Nicholas Deptford.	Greenwich	27; 2
St. Olave	St. Olave Southwark.	23; 1
St. Oswald	Durham	549; 1
St. Paul	Bristol	320; 3
St. Paul Deptford.	Greenwich	27; 1
St. Paul Hammersmith.	Fulham	2; 2
St. Peter	Brighton	77; 2
St. Peter	Maldon	194; 4
St. Peter	Preston	476; 3
St. Peter Hammersmith.	Fulham	2; 1
St. Peter Walworth.	St. Saviour Southwark.	22; 7
St. Philip and Jacob.	Barton Regis	321; 4
St. Saviour	St. Saviour Southwark.	22; 2
St. Sepulchre	London City	14; 3
St. Stephen	Launceston	291; 3
St. Thomas	Birmingham	386; 2
St. Thomas	Liverpool	453; 5
St. Thomas	St. Thomas	271; 7
St. Weonards	Ross	338; 3
St. Woollos	Newport (Monm.)	585; 3
Salehurst	Ticehurst	72; 2
Salisbury	Aldertury	254; 4
Saltash	St. Germans	292; 3
Saltfleet	Louth	423; 4
Sandal	Wakefield	503; 2
Sandbach	Congleton	448; 3
Sandhurst	Easthampstead	122; 2
Sandwich	Eastry	65; 1
Sankey	Warrington	459; 3
Sawbridgeworth	Bishop Stortford	131; 1
Sawtry	Huntingdon	168; 2
Saxmundham	Plomesgate	215; 4
Scarborough	Scarborough	526; 2
Scarisbrick	Ormskirk	457; 7
Scilly Islands	Scilly Islands	302; 1
Scotter	Gainsborough	426; 2
Sedbergh	Sedbergh	483; 1
Sedgefield	Stockton	543; 2
Sedgley	Dudley	374; 3
Selby	Selby	514; 2
Settle	Settle	484; 2
Sevenoaks	Sevenoaks	48; 2
Shadwell	Stepney	19; 1
Shaftesbury	Shaftesbury	258; 1
Shardlow	Shardlow	435; 3
Sharnbrook	Bedford	171; 2
Sharples	Bolton	461; 8
Shebbear	Torrington	286; 4
Sheffield Park	Sheffield	509; 4
Shelford	Chesterton	178; 3
Shelton	Stoke-upon-Trent.	363; 2
Shepton Mallet	Shepton Mallet	313; 1
Sherborne	Sherborne	266; 2
Sherburn	Scarborough	526; 4
Sherwood	Nottingham	431; 3
Shifnal	Shifnal	349; 2
Shillington	Ampthill	178; 1
Shipdham	Mitford	233; 1
Shipley	Bradford (Yrks.)	497; 10
Shipston-on-Stour.	Shipston-on-Stour.	398; 3
Shire-Newton	Chepstow	580; 1
Shoreham	Sevenoaks	48; 1
Shoreham	Steyning	78; 1
Shrivenham	Faringdon	114; 1
Sibsey	Boston	417; 3
Silverton	Tiverton	283; 1
Singleton	Westhampnett	83; 6
Sinnington	Pickering	531; 3
Skelton	York	516; 1
Skipsea	Bridlington	525; 1
Skipton	Skipton	485; 5
Skirlaugh	Skirlaugh	523; 2
Slaidburn	Clitheroe	473; 2
Slaithwaite	Huddersfield	495; 1
Sleaford	Sleaford	418; 2
Slebech	Narberth	598; 5
Smallburgh	Smallburgh	221; 2
Snaith	Goole	515; 3
Snettisham	Docking	295; 2
Soham	Newmarket	181; 4
Solihull	Solihull	394; 1
Sollershope	Ross	338; 1
Somerby	Melton Mowbray	410; 1
Somersham	St. Ives	169; 2
Somers Town	Pancras	8; 4
Somerton	Langport	308; 1
Soothill	Dewsbury	502; 7
Southam	Southam	399; 1
Southampton	Southampton	97; 1
South Bersted	Westhampnett	83; 3
South Bishop-Wearmouth.	Sunderland	553; 2
South Bury	Bury	462; 6
South Cave	Beverley	519; 1
South-East Leeds	Leeds	502; 1
South Everton	West Derby	455; 1
South Hackney	Hackney	10; 5
South Hamlet	Gloucester	327; 4
South Horsham	Horsham	79; 1
South Mimms	Barnet	128; 1
Southminster	Maldon	194; 1
South Molton	South Molton	284; 3
Southowram	Halifax	496; 3
South Petherton	Yeovil	310; 2
South Sheffield	Sheffield	509; 3
South Shields	South Shields	554; 2
South Stoneham	South Stoneham	98; 2
South Walsham	Blofield	228; 2
Southwell	Southwell	432; 1
South-West Worcester	Worcester	379; 1
Sowe	Foleshill	391; 2
Sowerby	Halifax	496; 7
Spalding	Spalding	415; 4
Spaldwick	Huntingdon	168; 3
Speen	Newbury	112; 3
Spilsby	Spilsby	422; 3
Spitalfields	Whitechapel	17; 1
Spondon	Shardlow	435; 5
Spotland Further Side.	Rochdale	470; 6
Spotland Nearer Side.	Rochdale	470; 5
Sprowston	St. Faiths	224; 2
Stafford	Stafford	359; 1
Staindrop	Teesdale	546; 1
Staines	Staines	124; 2
Stalbridge	Sturminster	259; 1
Stalham	Smallburgh	221; 3
Stalmine	Garstang	478; 1
Stamford	Stamford	413; 1
Stamfordham	Castle Ward	558; 2
Stamford Hill	Hackney	10; 2
Standish	Wigan	458; 1
Standon	Ware	130; 4
Stanhope	Weardale	547; 2
Stanley	Wakefield	503; 3
Stanstead	Ware	130; 2
Stansted	Bishop Stortford	131; 2
Stanway	Lexden	197; 3
Stanwix	Carlisle	572; 4
Stapleford	Shardlow	435; 4
Stapleton	Barton Regis	321; 6
Stebbing	Dunmow	290; 1
Steyning	Steyning	78; 2
Stickney	Spilsby	422; 1
Stillingfleet	Easingwold	528; 1
Stilton	Peterborough	167; 1
Stockbridge	Stockbridge	100; 3
Stockport First	Stockport	443; 4
Stockport Second	Stockport	443; 5
Stockton	Stockton	543; 1
Stogumber	Williton	303; 5
Stogursey	Williton	303; 4
Stoke	Stoke Damerel	279; 3
Stoke Newington	Hackney	10; 1
Stokenham	Kingsbridge	275; 2
Stokesley	Stokesley	535; 1
Stoke-upon-Trent.	Stoke-upon-Trent.	363; 3
Stone	Stone	360; 1
Stonehouse	Stroud	329; 1
Stottesden	Cleobury Mortimer.	347; 2
Stourbridge	Stourbridge	375; 2
Stowey	Bridgwater	307; 1

Sub-District.	District.	No.
Stowmarket	Stow	208; 3
Stow-on-the-Wold	Stow-on-the-Wold	383; 2
Stradbroke	Hoxne	210; 1
Stratford	West Ham	166; 1
Stratford-on-Avon	Stratford-on-Avon	396; 2
Stratton	Depwade	230; 3
Stratton	Stratton	289; 2
Streatham	Wandsworth	25; 6
Stretford	Barton-upon-Irwell	463; 3
Strood	Strood	44; 2
Stroud	Stroud	329; 4
Studley	Alcester	397; 1
Sturminster	Sturminster	259; 2
Sturry	Blean	58; 1
Sudbury	Sudbury	203; 3
Sudbury	Uttoxeter	366; 3
Sunbury	Staines	124; 1
Sutton	Ely	182; 2
Sutton	Macclesfield	444; 6
Sutton	Sculcoates	520; 1
Sutton	Thirsk	529; 4
Sutton Coldfield	Aston	387; 4
Sutton Courtney	Abingdon	115; 4
Sutton-in-Ashfield	Mansfield	429; 4
Swaffham	Swaffham	239; 1
Swalcliffe	Banbury	155; 2
Swanage	Wareham	263; 1
Swansea	Swansea	502; 3
Swavesey	St. Ives	169; 3
Swindon	Highworth	241; 2
Swinefleet	Goole	513; 1
Swineshead	Boston	477; 5
Sydenham	Lewisham	28; 4
Syston	Barrow-upon-Soar	403; 4

T

Tadcaster	Tadcaster	515; 2
Talgarth	Hay	610; 1
Talley	Llandilofawr	596; 1
Talyllyn	Dolgelly	624; 1
Tamar	Stoke Damerel	279; 4
Tamworth	Tamworth	393; 1
Tanfield	Lanchester	548; 1
Tanworth	Solihull	394; 3
Tardebigg	Bromsgrove	384; 3
Tarleton	Ormskirk	467; 6
Tattenhall	Chester	450; 1
Tattershall	Horncastle	421; 4
Taunton St. James	Taunton	396; 4
Taunton St. Mary Magdalen	Taunton	396; 3
Tavistock	Tavistock	280; 2
Teignmouth	Newton Abbot	273; 1
Tenbury	Tenbury	377; 1
Tenby	Pembroke	599; 1
Tenterden	Tenterden	53; 1
Terrington St. Clement	Wisbech	185; 4
Tetbury	Tetbury	330; 2
Tetford	Horncastle	421; 3
Tetney	Louth	423; 5
Tettenhall	Wolverhampton	371; 1
Tewkesbury	Tewkesbury	396; 1
Teynham	Faversham	59; 3
Thame	Thame	148; 2
Thatcham	Newbury	112; 1
Thaxted	Dunmow	200; 4
Thetford	Thetford	240; 2
Thirsk	Thirsk	529; 3
Thornaby	Middlesbrough	534; 3
Thornbury	Thornbury	323; 2
Thorne	Thorne	512; 2
Thorney	Peterborough	167; 4
Thornhill	Dewsbury	502; 9
Thornthwaite	Pateley Bridge	486; 3
Thornton	Bradford (Yrks.)	497; 8
Thorpe	Tendring	195; 1
Thrapston	Thrapston	165; 1
Ticehurst	Ticehurst	72; 1
Tickhill	Doncaster	511; 1
Tideswell	Bakewell	440; 3
Tilehurst	Bradfield	118; 3
Tingewick	Buckingham	146; 2
Tipton	Dudley	374; 2
Tisbury	Tisbury	256; 2
Titchfield	Fareham	90; 2
Tiverton	Tiverton	283; 4
Toddington	Woburn	174; 2
Todmorden	Todmorden	493; 2
Tollesbury	Maldon	194; 5
Tonge-with-Haulgh	Bolton	461; 5
Topcliffe	Thirsk	529; 1
Topsham	St. Thomas	271; 5
Torquay	Newton Abbot	273; 6
Totnes	Totnes	274; 4
Tottenham	Edmonton	129; 2
Tottenham Court	Pancras	8; 2
Tottington Lower End	Bury	462; 2
Towcester	Towcester	157; 2
Towa	Bethnal Green	16; 4
Towyn	Machynlleth	613; 2
Toxteth Park	Toxteth Park	454; 1
Tranmere	Birkenhead	452; 2
Tredegar	Bedwelty	583; 2
Tregaron	Tregaron	606; 3
Tregynon	Newtown	614; 6
Trelleck	Monmouth	581; 4
Tremadoc	Festiniog	625; 3
Trentham	Stone	369; 3
Tring	Berkhampstead	139; 2
Trinity	Preston	476; 2
Trinity Newington	St. Saviour Southwark	22; 6
Trowbridge	Melksham	248; 2
Tunbridge	Tunbridge	49; 2
Tunbridge Wells	Tunbridge	49; 1
Tunstal	Lunesdale	480; 3
Tunstall	Wolstanton	362; 2
Turton	Bolton	461; 6
Turvey	Bedford	171; 4
Tutbury	Burton-upon-Trent	367; 1
Tuxford	East Retford	427; 4
Twerton	Bath	317; 1
Twickenham	Brentford	126; 2
Twyford	Winchester	101; 4
Tynemouth	Tynemouth	557; 3

U

Uffculme	Tiverton	283; 3
Ugborough	Totnes	274; 6
Uley	Dursley	324; 2
Ulverston	Ulverston	481; 3
Uny-Lelant	Penzance	301; 1
Upholland	Wigan	458; 6
Upper Hallam	Ecclesall Bierlow	508; 2
Upper Holloway	Islington	9; 1
Upper Llandiloes	Newtown	614; 1
Upper Merthyr Tydfil	Merthyr Tydfil	588; 3
Upper Mill	Saddleworth	494; 2
Uppingham	Uppingham	412; 1
Upton-on-Severn	Upton-on-Severn	380; 2
Upway	Weymouth	264; 1
Upwell	Wisbech	185; 6
Usk	Pontypool	584; 3
Uttoxeter	Uttoxeter	366; 1
Uxbridge	Uxbridge	125; 2

W

Waddesdon	Aylesbury	143; 3
Wadhurst	Ticehurst	72; 3
Wainfleet	Spilsby	422; 2
Wakefield	Wakefield	503; 4
Walcot	Bath	317; 4
Wall	Church Stretton	346; 2
Wallasey	Birkenhead	452; 3
Wallingfen	Howden	518; 4
Wallingford	Wallingford	117; 2
Wallsend	Tynemouth	557; 1
Walmersley	Bury	462; 3
Walmgate	York	516; 4
Walpole St. Peter	Wisbech	185; 3
Walsall	Walsall	372; 3
Walsham-le-Willows	Stow	208; 1
Walsingham	Walsingham	234; 2
Walsoken	Wisbech	185; 5
Waltham	Melton Mowbray	410; 4
Waltham Abbey	Edmonton	129; 5
Walthamstow	West Ham	166; 4
Walton	Brampton	570; 3
Walton	Chertsey	31; 1
Walton	West Derby	455; 4
Walton-le-Dale	Preston	476; 5
Wandsworth	Wandsworth	25; 4
Wantage	Wantage	116; 1
Warboys	St. Ives	169; 1
Wardleworth	Rochdale	470; 7
Ware	Ware	130; 3
Wareham	Wareham	263; 3
Wargrave	Wokingham	120; 2
Warkworth	Alnwick	563; 1
Warminster	Warminster	251; 1
Warrington	Warrington	459; 4
Warsop	Mansfield	429; 1
Warton	Lancaster	479; 4
Warwick	Warwick	395; 1
Washfield	Tiverton	283; 5
Washington	Thakeham	81; 2
Waterloo-road 1st.	Lambeth	24; 1
Waterloo-road 2d.	Lambeth	24; 2
Watford	Watford	137; 2
Wath	Ripon	487; 3
Wath	Rotherham	510; 4
Watlington	Henley	147; 3
Watton	Hertford	134; 1
Watton	Wayland	232; 2
Wavertree	West Derby	455; 9
Weaverham	Northwich	447; 1
Wedmore	Axbridge	315; 1
Wednesbury	West Bromwich	373; 5
Weedon	Daventry	161; 1
Week St. Mary	Stratton	289; 3
Weldon	Oundle	166; 2
Wellesbourne	Stratford-on-Avon	396; 1
Wellingborough	Wellingborough	163; 3
Wellington	Wellington (Salop)	357; 2
Wellington	Wellington (Somerset)	305; 3
Wells	Walsingham	234; 3
Wells	Wells	314; 1
Welshpool	Forden (Montgomery)	615; 3
Welwyn	Hatfield	135; 2
Wem	Wem	354; 1
Wendover	Wycombe	142; 4
Wendron	Helston	299; 1
Wenhaston	Blything	216; 3
Weobly	Weobly	340; 1
West Alvington	Kingsbridge	275; 3
West Battersea	Wandsworth	25; 3
Westbourne	Westbourne	86; 1
West Bromwich North-east	West Bromwich	373; 4
West Bromwich South-west	West Bromwich	373; 3
West Broughton	Ulverston	481; 5
Westbury	Atcham	351; 3
Westbury	Barton Regis	321; 5
Westbury	Westbury	250; 2
West Derby Municipal	West Derby	455; 7
West Derby Rural	West Derby	455; 8
Westfirle	Lewes	76; 4
West Flegg	Flegg	220; 2
Westgate	Newcastle-upon-Tyne	556; 1
West Hackney	Hackney	10; 3
Westham	Eastbourne	70; 1
West Ham	West Ham	166; 2
West Horsham	Horsham	79; 3
West Leeds	Leeds	501; 3
West Leicester	Leicester	409; 2
Westleigh	Leigh	460; 3
Westleton	Blything	216; 1
West Macclesfield	Macclesfield	444; 5
West Maidstone	Maidstone	50; 4
Westmeon	Droxford	102; 2

Sub-District.	District.	No.
Westoe	South Shields	554; 1
Westow	Malton	527; 2
West Sculcoates	Sculcoates	520; 8
West Sheffield	Sheffield	509; 1
West Sunderland.	Sunderland	553; 4
West Wycombe	Wycombe	142; 3
West Wymer	Norwich	225; 5
Wetheral	Carlisle	572; 1
Wetherby	Wetherby	490; 1
Weymouth	Weymouth	264; 2
Whalley	Clitheroe	473; 5
Wheatley	Headington	149; 1
Whickham	Gateshead	555; 3
Whitby	Whitby	538; 2
Whitchurch	Cardiff	586; 1
Whitchurch	Whitchurch (Hants).	109; 1
Whitchurch	Whitchurch (Salop).	355; 1
Whitchurch Canonicorum.	Bridport	368; 3
Whitechapel Church.	Whitechapel	17; 3
Whitecross Street	Holborn	13; 10
Whitehaven	Whitehaven	575; 2
Whitford	Holywell	617; 1
Whitkirk	Hunslet	498; 2
Whitley	Pontefract	504; 2
Whitmore	Newcastle-under-Lyme.	361; 1
Whitstable	Blean	58; 3
Whittlesey	Whittlesey	134; 1
Whitwick	Ashby-de-la-Zouch.	406; 4
Whitworth	Rochdale	470; 10
Whixley	Great Ouseburn	488; 2
Wickford	Billericay	191; 2
Wickhambrook	Risbridge	202; 2
Wigan	Wigan	458; 3
Wiggenhall	Downham	238; 1
Wigston	Blaby	403; 1
Wigton	Wigton	573; 1
Wilford	Basford	430; 7
Willenhall	Wolverhampton	371; 6
Willesden	Hendon	127; 3
Willingham.	Chesterton	178; 1
Willingham.	Gainsborough	426; 5
Williton	Williton	303; 3
Wilmslow	Altrincham	445; 1
Wilsden	Bradford(Yrks.)	497; 9
Wilton	Wilton	255; 1
Wimbledon	Kingston	39; 1
Wimborne	Wimborne	261; 3
Wincanton	Wincanton	311; 3
Winchester	Winchester	101; 3
Windsor	Windsor	123; 2
Wing	Leighton Buzzard	175; 2
Wingham	Eastry	63; 2
Winkleigh	Torrington	236; 2
Winlaton	Gateshead	555; 4
Winslow	Winslow	144; 1
Winterbourne	Amesbury	253; 3
Winterton	Glanford Brigg	425; 2
Winwick	Warrington	459; 2
Wirksworth	Belper	437; 6
Wisbech	Wisbech	185; 2
Witchampton	Wimborne	261; 2
Witham	Braintree	199; 5
Witheridge	South Molton	284; 1
Withern	Louth	423; 1
Withyham	East Grinstead	74; 1
Witley	Hambledon	34; 1
Witley	Martley	378; 2
Witney	Witney	153; 3
Witton	Blackburn	474; 8
Wiveliscombe	Wellington (Somerset).	305; 1
Wivenhoe	Lexden	197; 1
Woburn	Woburn	174; 1
Woking	Guildford	32; 1
Wokingham	Wokingham	120; 1
Wolsingham	Weardale	547; 3
Wolstanton	Wolstanton	362; 1
Wolverhampton Eastern.	Wolverhampton.	371; 5
Wolverhampton Western.	Wolverhampton.	371; 4
Wolverley	Kidderminster	376; 2
Wombourn	Wolverhampton	371; 3
Wombridge	Wellington (Salop).	357; 3
Woodbridge and Wilford.	Woodbridge	214; 3
Woodbury	St. Thomas	271; 3
Woodchurch	Wirral	451; 3
Woodstock	Woodstock	152; 2
Woodton	Loddon	229; 3
Wooler	Glendale	566; 2
Woolwich Arsenal	Woolwich	29; 3
Woolwich Dockyard.	Woolwich	29; 2
Wootton Basset	Cricklade	242; 1
Wootton Wawen	Stratford-on-Avon	396; 4
Worfield	Bridgnorth	348; 3
Workington	Cockermouth	574; 3
Worksop	Worksop	428; 1
Worlington	Mildenhall	297; 1
Worsbrough	Barnsley	506; 4
Worsley	Barton-upon-Irwell.	463; 1
Worth	East Grinstead	74; 3
Worthing	East Preston (Worthing).	32; 1
Worthys	Winchester	101; 2
Wortley	Bramley	500; 3
Wortley	Wortley	507; 4
Wotton-under-Edge.	Dursley	324; 2
Wragby	Horncastle	421; 1
Wray	Lunesdale	480; 2
Wrenbury	Nantwich	449; 4
Wrexham	Wrexham	618; 3
Writtle	Chelmsford	192; 3
Wrotham	Malling	47; 3
Wuerdle	Rochdale	470; 8
Wye	East Ashford	55; 2
Wyke	Westhampnett	33; 2
Wymondham	Forehoe	226; 2

Y

Yalding	Maidstone	50; 1
Yapton	Westhampnett	33; 4
Yarkhill	Ledbury	337; 2
Yarmouth Northern.	Yarmouth	219; 2
Yarmouth Southern.	Yarmouth	219; 1
Yatton	Bedminster	319; 3
Yeadon	Wharfedale	491; 4
Yealmpton	Plympton St. Mary	276; 1
Yeovil	Yeovil	310; 4
Yetminster	Sherborne	266; 1
Yoxall	Lichfield	369; 2
Ysgytty	Llanrwst	621; 3
Ystradvellfey	Neath	590; 3
Ystradyfodwg	Pontypridd	587; 3

INDEX OF CERTAIN TOWNS

TOWNS whose names differ from those of the REGISTRATION DISTRICT and SUB-DISTRICT in which they are respectively situated.

NAME OF TOWN.	REGISTRATION DISTRICT.	SUB-DISTRICT.	District and Sub-district Numbers.
Aberavon	Neath	Margam	590; 1
Abersychan	Pontypool	Pontypool	584; 1
Aldershot	Farnham	Frimley	33; 1
Bacup	Haslingden	Newchurch	471; 1
	Rochdale	Whitworth	470; 10
Balsall	Kings Norton	Kings Norton	385; 1
Bedworth	Foleshill	Foleshill	391; 1
Blackpool	Fylde	Poulton-le-Fylde	477; 3
Bognor	Westhampnett	South Bersted	83; 3
Bootle cum Linacre	West Derby	Walton	455; 3
Brandon	Thetford	Methwold	240; 1
Brierley Hill	Stourbridge	Kingswinford	375; 3
Chatham	Medway	Rochester and Gillingham	46; 1, 2
Church (*Lanc.*)	Blackburn	Oswaldtwisle	474; 5
Claycross	Chesterfield	Ashover	439; 1
Dawlish	Newton Abbot	Teignmouth	273; 1
Dereham	Mitford	East Dereham	233; 4
Devonport	East Stonehouse	Comprises the whole of the Sub-districts	278; 1
	Stoke Damerel		279; 1–4
Droylesden	Ashton-under-Lyne	Audenshaw	468; 3
Fleetwood	Fylde	Poulton-le-Fylde	477; 3
Godmanchester	Huntingdon	Huntingdon	168; 4
Gorton	Chorlton	Ardwick	464; 2
Gosport	Alverstoke	Alverstoke	89; 1
Great Malvern	Upton-on-Severn	Hanley Castle	380; 1
Guiseley	Wharfedale	Yeadon	491; 4
Heckmondwike	Dewsbury	Liversedge	502; 4
Hounslow	Brentford	Isleworth	126; 1
Ince in Makerfield	Wigan	Hindley	458; 4
Ironbridge	Madeley	Madeley	350; 2
Jarrow	South Shields	South Shields	554; 2
Llandudno	Conway	Creuddyn	629; 2
Llanidloes	Newtown	Upper and Lower Llanidloes	614; 1, 2
Maidenhead	Cookham	Bray and Cookham	121; 1, 2
Melcombe Regis	Weymouth	Upway and Weymouth	264; 1, 2
Mossley	Ashton-under-Lyne	Dukinfield and Hartshead	468; 6, 7
	Saddleworth	Delph and Upper Mill	494; 1, 2

NAME OF TOWN.	REGISTRATION DISTRICT.	SUB-DISTRICT.	District and Sub-district Numbers.
New Brighton	Birkenhead	Wallasey	452; 3
Openshaw	Chorlton	Ardwick	464; 2
Redditch	Bromsgrove	Tardebigg	384; 3
	Alcester	Studley	397; 1
Seaham Harbour	Easington	Easington	550; 1
Sheerness	Sheppey	Minster	61; 1
Shrewsbury	Atcham	St. Mary and St. Chad	351; 8, 9
Sidmouth	Honiton	Ottery St. Mary	270; 2
Slough	Eton	Eton and Burnham	141; 2, 3
Smethwick	Kings Norton	Harborne	385; 3
Southport	Ormskirk	North Meols	457; 5
Southwold	Blything	Wenhaston	216; 3
Stalybridge	Ashton-under-Lyne	Dukinfield and Hartshead	468; 6, 7
Staveley	Chesterfield	Eckington	439; 4
Swinton and Pendlebury	Barton-upon-Irwell	Worsley	463; 1
	Salford	Pendleton	465; 1
Tyldesley	Leigh	Atherton	460; 4
Ventnor	Isle of Wight	Godshill	91; 4
Welshpool	Forden (Montgomery)	Montgomery and Welshpool	615; 1, 3
	Llanfyllin	Llansaintffraid	616; 2
Weston-super-Mare	Axbridge	Banwell	315; 3
Widnes	Prescot	Farnworth	456; 4

ALPHABETICAL INDEX

TO

REGISTRAR-GENERAL'S FORTY-NINTH ANNUAL REPORT.

	PAGES
ACCIDENT; Mortality from (Abstracts, pp. 179–185)	xxi
AGES; Mean, at Marriage and Re-marriage, 1886	vii
Mean, at Marriage of Bachelors and Spinsters in certain Occupational Groups. (Table B., p. viii.)	vii–ix
of 364,924 Persons married in 1886, distinguishing previous Civil Condition	68–70
at Death, of each sex, in Divisions and Counties, 1886	94–103
(*See also* DEATH RATES.)	
ALCOHOLISM; Mortality ascribed to	xix
AREA of United Kingdom and its parts. (Table 1.)	xxx, xxxi
of Town and Country Districts in England and Wales. (Table 25.)	lvii
of Islands in the British Seas. (Table 28.)	lx
of each Division and County in England and Wales	64–67
of each District and Sub-district in England and Wales	4–63
ARMY, The; Strength and Mortality of. (Table 30, p. lxi.)	xxiii
AUSTRALIAN COLONIES AND NEW ZEALAND; English Emigrants to. (Table 29.)	lx
AUSTRIA; Population, Marriages, Births, and Deaths. (Tables 40, 48.)	lxx, lxxv
BANKERS' CLEARING HOUSE, 1868–86. (Table A.)	vi
BELGIUM; Population, Marriages, Births, and Deaths. (Tables 40, 54.)	lxx, lxxix
BIRTHS in England and Wales, 1886. (Abstracts, pp. 2–63.)	v, xi
of British Subjects at Sea, 1857–86. (Table 33.)	lxii
(*See also* MARINE REGISTER BOOK.)	
in United Kingdom and its parts, and in other European States. (Tables 41–57.)	lxxi–lxxxi
in Islands in the British Seas, (Table 28.)	lx
Illegitimate. (Abstracts, pp. 2–63.)	xi
Sex proportions. (Tables 2, p. xxxii, 10, p. xxxix.)	xi
Aggregate Number of Names on Registers, 1837–86. (Table 27.)	lix
BIRTH-RATES; Total, Legitimate, and Illegitimate. (Tables 2, p. xxxii, 3, 4, p. xxxiii, 10, p. xxxix.)	xi
in United Kingdom and its parts, and in other European States. (Tables 40–57, pp. lxx–lxxxi.)	xxiv
CANCER, further increase of mortality from	xix

PAGES

CAUSES OF DEATH. (*See* DEATHS, DEATH-RATES, CERTIFICATION, ILL-DEFINED and NOT SPECIFIED CAUSES, and STATISTICS OF MORTALITY.)

CENTENARIANS; Deaths of Persons returned as, in 1886 xii

CERTIFICATES of Marriages, Births, and Deaths in 1886. (Table 27, p. lix.) xxiii

CERTIFICATION of Causes of Death xxii

CHANGES in Constitution of Registration Districts in 1886. (Table 34.) . lxiii

CHICKEN-POX; deaths ascribed to, probably due to Small-pox . . . xiii

CHILDBIRTH and Puerperal Fever, Mortality from. (Table 23, p. lvi.) . xviii

CIRCULATORY SYSTEM; increase in Mortality ascribed to diseases of . . xix, xx

COAL; prices of, 1853–86. (Table 26.) lviii

CONSOLS; prices of, 1853–86. (Table 26.) lviii

CONSTITUTIONAL DISEASES; Mortality ascribed to. (Table C., p. xii.) . xix

CONVULSIONS; decrease in mortality ascribed to xx

COUNTRY DISTRICTS; Mortality in. (Tables 24, 25, p. lvii.) . . . xii

DEATHS; in England and Wales, 1886 (Abstracts, pp. 2–63) . . . v, xi
Certification of Causes of xxii
of British Subjects at Sea. (Tables 31, 32, 33.) . . . . xxiii, xxiv
(*See also* MARINE REGISTER BOOK.)
in United Kingdom and its Parts, and in other European States. (Tables 41–57.) . . . . . lxxi–lxxxi
in Islands in the British Seas. (Table 28.) lx
from various Causes in England and Wales. (Table 15, pp. xliv, xlv.) xii–xxii
Proportional Number from various Causes to a 1,000,000 Deaths from all Causes, 1886. (Table 22.) lv
Aggregate Number of Names on Registers, 1837–86. (Table 27.) . . lix
in Public Institutions 71–92
in Divisions and Counties, classified according to sex and age . . 94–103
in England and Wales, classified according to sex, age, and cause . 106–113
in London, classified according to sex, age, and cause . . . 114–121
in Registration Counties, classified according to sex and cause . 122–145
abridged Table of causes of, in Divisions, Counties, and Districts . 146–178
in England and Wales from Accident, Suicide, Murder, and Manslaughter 179–191

DEATH-RATES; in 1886 (Tables 2, p. xxxii, 3, 4, p. xxxiii, 10, p. xxxix, 24, 25, p. lvii.) xi
of Males and Females compared . . . . . xi, xii
in groups of ages. (Tables 11, p. xl, 12, p. xli, 13, p. xlii, 14, p. xliii.) xli
in Urban and Rural Districts. (Tables 24, 25, p. lvii.) . . . xii
from Classes of Causes. (Table C., p. xii.) . . . . xii–xxii
from various Causes in England and Wales, 1862–86. (Tables 16, 17.) . . . . . xlvi–xlix
from the Principal Zymotic Diseases in England and Wales, 1838–86. (Table 18.) l
from the Principal Zymotic Diseases in London, 1838–86. (Table 19.) li
from several Causes, in Counties, 1886. (Table 20.) . . . lii, liii

PAGES

DEATH-RATES—*continued.*

of Persons, Males, and Females, 1886, classified according to Cause. (Table 21.) liv

from Measles, Scarlet Fever, Fever, Whooping-cough, and Puerperal Fever in Counties, 1871-80 and 1886. (Table 23.) . lvi

in United Kingdom and its parts, and in other European States. (Tables 40-57, pp. lxx-lxxxi.) xxiv

(*See also* INFANT MORTALITY.)

DENMARK; Population, Marriages, Births, and Deaths. (Tables 40, 45.) . lxx, lxxiii

DENSITY OF POPULATION; Persons to a square Mile, 1851-86. (Table 24.) lvii

DEVELOPMENTAL DISEASES; Mortality ascribed to. (Table C., p. xii.) . xix

DIABETES; increase in Mortality ascribed to xix

DIARRHŒA and DYSENTERY; comparison with previous Years . . xiii

DIETETIC DISEASES; Mortality ascribed to. (Table C., p. xii.) . . xix

DIPHTHERIA; comparison with recent Years xiii

DISTRICTS, REGISTRATION; Alphabetical Index of 192-195

DIVORCED PERSONS; Re-marriages of vii

DROPSY; result of inquiries concerning xxii

DYSENTERY. (*See* DIARRHŒA.)

EDUCATION; as shown by Signatures in Marriage Registers ix

EMIGRATION and IMMIGRATION; no Data for determining balance between v

from United Kingdom, 1871-86. (Table 29.) lx

ENTERIC FEVER; low Mortality from xiii

EUROPEAN STATES; Populations, Marriages, Births, and Deaths. (Tables 40-57.) . . . . . lxx-lxxxi

EXECUTION; Deaths by (Table I.), and Proportion to Verdicts of Murder . xxii

EXPORTS of British Produce, Value of, per head of Population. (Table A., p. vi.) v

FEES received at General Register Office. (Table 27, p. lix.) . . . xxiii

FEVER; Mortality from, in Counties, 1871-80 and 1886. (Table 23.) . lvi

(*See also* ENTERIC FEVER, and TYPHUS.)

FRANCE; Population, Marriages, Births, and Deaths. (Tables 40, 55.) . lxx, lxxx

GERMAN EMPIRE; Population, Marriages, Births, and Deaths. (Tables 40, 51.) . . . . . lxx, lxxvii

GLAISHER, JAMES, Esq., F.R.S.; Meteorology of 1886. (Tables 35-39, pp. lxiv-lxix.) . . . . . xxv-xxvii

GUERNSEY and ADJACENT ISLANDS; Area, Population, Baptisms, and Deaths. (Table 28.) lx

HOLLAND. (*See* NETHERLANDS.)

HOMICIDE; decrease in mortality from. (Table II.) xxi

(*See also* MANSLAUGHTER and MURDER.)

HOSPITALS, Deaths in 71-92

PAGES

HUNGARY; Population, Marriages, Births, and Deaths. (Tables 40, 49.) . lxx, lxxvi

HYDROPHOBIA; decreased Mortality ascribed to xviii
Geographical distribution of xviii

ILL-DEFINED and NOT SPECIFIED CAUSES; Mortality ascribed to. (Table C., p. xii.), and result of applications for fuller Information xxii

ILLEGITIMATE BIRTHS. (*See* BIRTHS.)

IMMIGRATION. (*See* EMIGRATION.)

IMPORTS; Value of, per head of Population. (Table A.) . . . vi

INDEXES; Searches in. (Table 27, p. lix.) xxiii

INFANTICIDE; Mortality ascribed to xxi
(*See also* MURDER.)

INFANT MORTALITY. (Tables 10, p. xxxix, 18, p. l, 19, p. li.) . . . xii

INQUESTS; in Divisions, Counties, and Districts 146–178

INSTITUTIONS, PUBLIC; Deaths in 71–92

INTEMPERANCE; Deaths of Males and Females ascribed to, compared . xix

INTERNATIONAL VITAL STATISTICS. (Tables 40–57, pp. lxx–lxxxi.) . . xxiv

INTOXICATION; Accidental Deaths while in a state of 182, 185

IRELAND; Area, Population, Marriages, Births, and Deaths. (Tables 1, 40, 44.) . . . . . xxxi, lxx, lxxii

IRISH EMIGRANTS from United Kingdom, 1871–86. (Table 29.) . . lx

ISLANDS in BRITISH SEAS; Area, Population, Births, and Deaths. (Table 28.) lx

ITALY; Population, Marriages, Births, and Deaths. (Tables 40, 57.) . lxx, lxxxi

JERSEY; Area, Population, Births, and Deaths. (Table 28.) . . . lx

LEGITIMATE BIRTHS. (*See* BIRTHS.)

LOCAL DISEASES; Mortality ascribed to. (Table C., p. xii.) . . . xix

LONDON; Mortality from principal Zymotic Diseases in 1838–86 and Infant Mortality, 1841–86. (Table 19.) li
Deaths in, classified according to Sex, Age, and Cause . . 114–121

LUNATIC ASYLUMS; Deaths in 71–92

MALFORMATIONS, CONGENITAL, Mortality ascribed to xix

MAN, ISLE OF; Area, Population, Births, and Deaths. (Table 28.) . . lx

MANSLAUGHTER; Mortality ascribed to. (Abstracts, pp. 190, 191.) . . xxi

MARINE REGISTER BOOK; entries of Births and Deaths in, 1886 . . xxiii

MARRIAGES; number registered in England and Wales, 1886. (Abstracts, pp. 2–67.) v
forms of celebration of. (Tables 5, 6, pp. xxxiv, xxxv; Abstracts, pp. 64–67.) . . . . . vi–vii
by Jewish rites, further increase of vii
First Marriages and Re-Marriages. (Table 7, p. xxxvi; Abstracts, pp. 64–67.) vii

PAGES

MARRIAGES—*continued.*
of Divorced Persons vii
Ages at Marriage, proportion not stated vii
of Minors, (Tables 7, 8, pp. xxxvi, xxxvii; Abstracts, pp. 64–67.) vii
(*See also* AGES and SIGNATURE by MARK.)
Buildings registered for Solemnisation of. (Table 9, p. xxxviii.) . ix
in United Kingdom and its parts, and in other European States. (Tables 41–57.) . . . . . lxxi–lxxx
Aggregate number of Names of Persons married, on Registers, 1837–86. (Table 27.) lix

MARRIAGE-RATES. (Tables 2, 3, 4, 8, pp. xxxii, xxxiii, xxxvii.) . . v
Fluctuations in, compared with commercial fluctuations. (Table A., p. vi.) v
in the United Kingdom and its parts, and in other European States. (Tables 40–57, pp. lxx–lxxxi.) xxiv

MEASLES; Mortality from, comparison with previous years, and geographical distribution of xiii
Mortality from, in Counties, 1871–80 and 1886. (Table 23.) . lvi

MEAT; Average Prices of, 1853–86. (Table 26.) lviii

MERCANTILE MARINE; Strength and Mortality, and Births and Deaths of British Subjects at Sea. (Tables 32, 33, pp. lxii.) . . xxiii, xxiv

METEOROLOGY of 1886, by James Glaisher, Esq., F.R.S. (Tables 35–39, pp. lxiv–lxix.) . . . . . xxv–xxvii

MORTALITY. (*See* CAUSES OF DEATH, DEATH-RATE, AND STATISTICS OF MORTALITY.)

MURDER; Mortality ascribed to. (Abstracts, pp. 188, 189.) . . . xxi

NAVY, THE; Strength and Mortality of. (Table 31, p. lxi.) . . . xxii

NEGLIGENCE; Deaths from. (*See* ACCIDENT.)

NERVOUS SYSTEM; Increase in Mortality ascribed to Diseases of . . xix, xx

NETHERLANDS, THE; Population, Marriages, Births, and Deaths. (Tables 40, 53.) . . . . . lxx, lxxviii

NEW ZEALAND. (*See* AUSTRALIAN COLONIES.)

NORTH AMERICAN COLONIES; English Emigrants to. (Table 29.) . . lx

NORWAY; Population, Marriages, Births, and Deaths. (Tables 40, 46.) . lxx, lxxiii

OCCUPATIONS; as affecting Ages at Marriage. (Table B., p. viii.) . . vii, viii

OLD AGE; Mortality ascribed to . . . . . xix, xx

PARASITIC DISEASES; Mortality ascribed to. (Table C., p. xii.) . . xix

PAUPERISM; Proportion to Population, 1857–86. (Table 26.) . . . lviii

PHTHISIS; Decline in Mortality, ascribed to xix

POPULATION; Methods of Estimating v
estimated, of United Kingdom, and its Parts, distinguishing Sex, 1838–86. (Table 1.) . . . . . xxx, xxxi
of Registration Counties, 1886. (Table 20.) . . . . lii, liii
of Town and Country Districts, 1886. (Table 25.) . . . lvii
of United Kingdom, and its parts, and of other European States. (Tables 41–57.) . . . . . lxxi–lxxix

	PAGES
POPULATION—*continued.*	
enumerated in 1881, in Registration Divisions and Counties	64–67
in Districts and Sub-districts	4–63
1861–71–81, in Islands in British Seas. (Table 28.)	lx
PREMATURE BIRTH; increased Mortality ascribed to	xix
PRICES; of Consols, Wheat, Meat, and Coal, 1853–86. (Table 26.)	lviii
PRUSSIA; Population, Marriages, Births, and Deaths. (Tables 40, 52.)	lxx, lxxvii
PUBLIC INSTITUTIONS. (*See* INSTITUTIONS.)	
PUERPERAL FEVER; Mortality from. (Table 23, p. lvi.)	xviii
REGISTERS; Aggregate number of Names upon. (Table 27, p. lix.)	xxiii
and RECORDS in General Register Office	xxiii
REGISTRATION; Progress of. (Table 27, p. lix.)	xxiii
RE-MARRIAGES. (*See* MARRIAGES.)	
RHEUMATIC AFFECTIONS; decline in Mortality ascribed to	xix
RURAL MORTALITY. (Tables 24, 25, p. lvii.)	xii
SCARLET FEVER; Further reduction in Mortality from	xiv
Geographical distribution of	xiv
Mortality from, 1859–85, distinguishing Sex and Age. (Table D., p. xiv.)	xiv, xv
Case-mortality from, in London Hospitals and in Christiania. (Table E., p. xv.)	xv, xvi
estimated Number of Cases per million living, in Age-periods. (Table F., p. xvi.)	xvi
estimated Rates of attack and death in unprotected Persons. (Table G., p. xvii.)	xvi, xvii
inferences as to liability to attack and death	xvii, xviii
Mortality from, in Counties, 1871–80 and 1886. (Table 23.)	lvi
SCOTCH EMIGRANTS from United Kingdom, 1871–86. (Table 29.)	lx
SCOTLAND; Area and Population, distinguishing Sex, 1838–86. (Table 1.)	xxxi
Population, Marriages, Births, and Deaths. (Tables 40, 43.)	lxx, lxxii
SEA; Births and Deaths of British Subjects at. (Tables 31, 32, 33, p. lxii.) (*See also* MARINE REGISTER BOOK.)	xxiii
SEAMEN. (*See* NAVY and MERCANTILE MARINE.)	
SIGNATURE BY MARK in Marriage Registers. (Tables 7, 8, pp. xxxvi–xxxvii; abstracts, pp. 64–67.)	ix
SMALL-POX; Mortality from, in 1886, lower than in any previous year	xiii
SPAIN; Population, Marriages, Births, and Deaths. (Table 56.)	lxxxi
SPECIFIC FEBRILE DISEASES. (*See* ZYMOTIC DISEASES.)	
STATISTICS OF MORTALITY; difficulty of comparison arising from imperfection of records	xx
desirability of accurate certificates of cause of death	xxi
SUB-DISTRICTS; Alphabetical List of	196–205
SUICIDE, mortality from. (Abstracts, pp. 186–187.)	xxi

PAGES

SWEDEN; Population, Marriages, Births, and Deaths. (Tables 40, 47.) . lxx, lxxiv

SWITZERLAND; Population, Marriages, Births, and Deaths. (Tables 40, 50.) lxx, lxxvi

TOWNS whose names differ from those of the Districts and Sub-districts in which they are situated, Index of 206–207

TOWN AND COUNTRY DISTRICTS; Area, Population, and Death-rates. (Tables 24, 25, p. lvii.) xii

TYPHUS, Mortality from; comparison with previous years . . . xiii

UNITED KINGDOM; Emigration from. (Table 29.) lx
Strength and Mortality of Army in. (Table 30, p. lxi.) . . xxiii
Area and Population, distinguishing Sex. (Table 1.) . . . xxx
Area, Population, Marriages, Births, and Deaths. (Tables 40, 41.) lxx–lxxi

UNITED STATES OF AMERICA; English Emigrants to. (Table 29.) . lx

URBAN MORTALITY. (Tables 24, 25, p. lvii.) xii

URINARY SYSTEM, increase in Mortality ascribed to diseases of . . xix–xx

VIOLENCE, mortality from. (Table C., p. xii.) xxi
(*See also* ACCIDENT, EXECUTION, MURDER, MANSLAUGHTER, and SUICIDE.)

WEATHER, extremes of, unfavourable to old and young xix

WHEAT; average price of, changes in, compared with changes in Marriage-rate. (Tables A., p. vi, and 26, p. lviii.) v

WHOOPING-COUGH, mortality from, comparison with recent years . . xiii
mortality from, in Counties, 1871–80 and 1886. (Table 23.) lvi

WORKHOUSES, Deaths in 71–92

WORSHIP, certified places of; additions and cancellations in 1886, and aggregate number on Register . . ix
list of sects x

ZYMOTIC DISEASES, mortality ascribed to. (Table C., p. xii.) . . . xiii
Death-rates from principal, in England and Wales (Table 18), in London (Table 19), in Counties (Table 20) . . . l–liii

00108197

LONDON: Printed by EYRE and SPOTTISWOODE,
Printers to the Queen's most Excellent Majesty.
For Her Majesty's Stationery Office.

Digitized with financial assistance from the
Government of Maharashtra
on 18 July, 2018